



28 th March 2025

**RZLT SECTION,
Planning Department,
Kildare County Council
Aras Chill Dara,
Naas,
Co.Kildare.**

A Chara,

Re: CASTLEDERMOT RZLT MAP BOOK. 2026

I wish to make a submission regarding a site identified for the RZLT in your 2026 RZLT Map Book currently on display and identifies as the site which I have outlined in RED below, and as located exactly beneath the EDERMOT in CASTLEDERMOT.



I am hereby requesting a joint inspecting sometime over the summer or thereafter in order to have this site removed from the 2026 map..

It should be noted that I am currently in the process [REDACTED]
[REDACTED]

It should be noted that the lands to the rear are currently being used for growing crops and feeding a flock of hens. This has been a continuous use by my family since 1933.

These back lands are not serviceable by road and it is not possible for Uisce Eireann to service due to it being landlocked.

I am currently working on the premises [REDACTED]
together with adjoining residential uses [REDACTED]
[REDACTED]

I attach an OS location map plus evidence of a long term ground rent lease granted to my Grandfather [REDACTED] proof of interest in the property.

Yours sincerely,

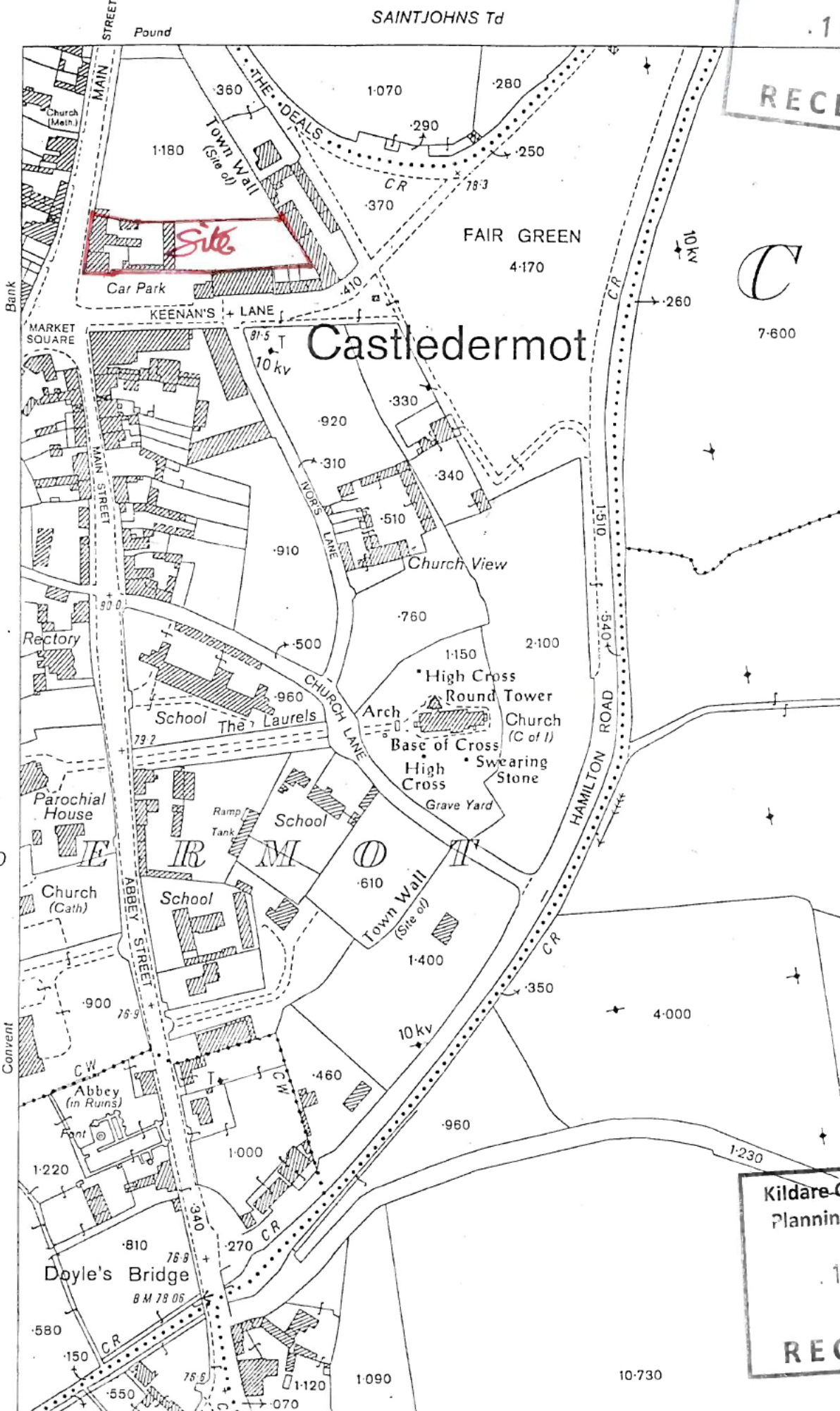
[REDACTED]

Widere County Council
Planning Department
1 APR 2025
RECEIVED


Kildare County Council
Planning Department
1 APR 2025
RECEIVED



1:2,500

Kildare
Planning
1 APR 2025
RECEIVED



Kildare-County Council
Planning Department
1 APR 2025
RECEIVED









County Council
ing Department

1 APR 2025

RECEIVED



Handwritten text, possibly a signature or name, partially obscured by the redaction below it.

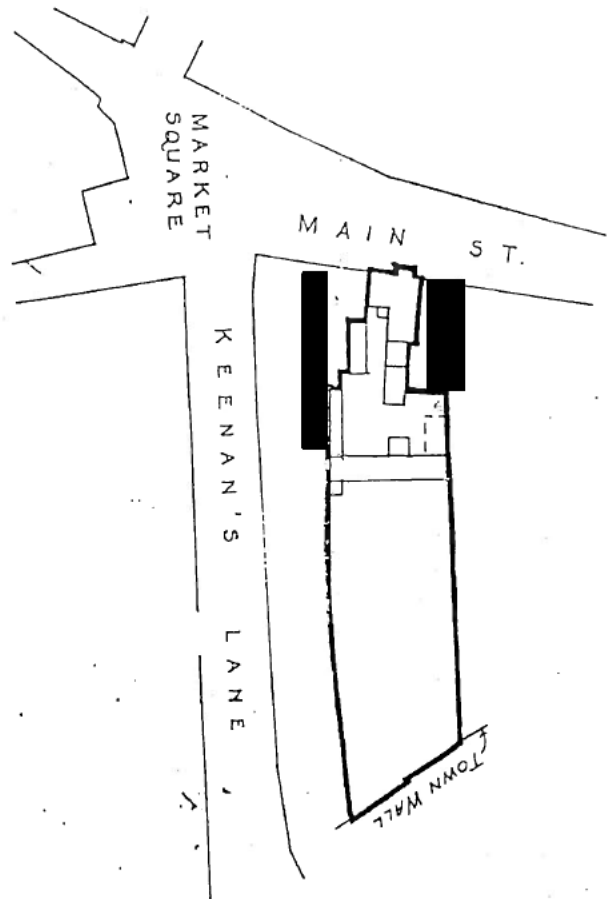
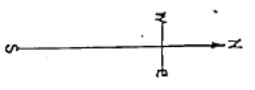


MAP

Kildare County Council
Planning Department

1 APR 2025

RECEIVED



SCALE. 5 FT. TO ONE STATUTE MILE.



