




Kilcullen
County Development Plan
2023 - 2029


Legend

 **Kilcullen Settlement Boundary**

 **Site Specific Flood Risk Assessment Zones**

Flood Zones

 **Flood Zone A - 1.0% AEP**

 **Flood Zone B - 0.1% AEP**

Please Note:
Development proposals for lands included in the Site-Specific Flood Risk Assessment Zone are to be the subject of site-specific Flood Risk Assessments appropriate to the type and scale of the development being proposed

Stage	Date	Description
Draft	22-10-2024	Draft Variation Published

Strategic Flood Risk Assessment

Scale: N.T.S.	Map Ref: V2A-4			
Date: October 2024	Drawing No.: 200-24-1456			
<div>Ordnance Survey Ireland data reproduced under OS Licence number CYL500173 © Ordnance Survey Ireland Government of Ireland/Kildare County Council</div>	<table><tr><td>Drawn By: P. Doyle Carty Date: 21/10/2023</td><td>Checked By: L. Crawford Date: 21/10/2023</td><td>Approved By: J. Ward Date: 21/10/2023</td></tr></table>	Drawn By: P. Doyle Carty Date: 21/10/2023	Checked By: L. Crawford Date: 21/10/2023	Approved By: J. Ward Date: 21/10/2023
Drawn By: P. Doyle Carty Date: 21/10/2023	Checked By: L. Crawford Date: 21/10/2023	Approved By: J. Ward Date: 21/10/2023		
This drawing is to be read in conjunction with the written statement				