

Note: For details of the Owners or Reputed Owners, Lessees or Reputed Lessees, or Occupiers, please see the offices of Kildare County Council, Level 4, Áras Chill Dara, Devoy Park, Naas, Co Kildare, W91 X77F

| SCHEDULE PART I | | | | | | |
|---|---|-----------|-------------|--------------------------|----------------------------|-----------|
| LAND TO BE PERMANENTLY ACQUIRED CONSISTING OF A HOUSE OR HOUSES UNFIT FOR HUMAN HABITATION AND NOT CAPABLE OF BEING RENDERED FIT FOR HUMAN HABITATION AT REASONABLE EXPENSE | | | | | | |
| Number on map deposited in the offices of the Local Authority | Quantity, Description and Situation of the Land | | | Owners or reputed owners | Lessees or reputed Lessees | Occupiers |
| | Area (ha) | Folio No: | Description | | | |
| | | | Townland | | | |
| | | | ED | | | |
| | | | County | | | |
| None | | | | | | |

SCHEDULE PART II

**LAND TO BE PERMANENTLY ACQUIRED
(other than land consisting of a house or houses unfit for human habitation and not capable of being rendered fit for human habitation at reasonable expense)**

| Number on map deposited in the offices of the Local Authority | Quantity, Description and Situation of the Land | | | | | | Owners or reputed owners | Lessees or reputed Lessees | Occupiers |
|---|---|-----------|---------------|----------|---------|----------|--------------------------|----------------------------|-----------|
| | Area (ha) | Folio No: | Description | Townland | Barony | ED | | | |
| 101a.01 | 0.012 | KE60254F | Residential | Newhall | Connell | Ladytown | Kildare | | |
| | | | | | | | | | |
| | | | | | | | | | |
| | | | | | | | | | |
| | | | | | | | | | |
| 101a.02 | 0.127 | KE17420 | Storage Depot | Newhall | Connell | Ladytown | Kildare | | |
| | | | | | | | | | |
| | | | | | | | | | |
| | | | | | | | | | |
| | | | | | | | | | |
| 101b.01 | 0.019 | KE5983F | Public Road | Newhall | Connell | Ladytown | Kildare | | |
| | | | | | | | | | |
| | | | | | | | | | |
| | | | | | | | | | |
| | | | | | | | | | |
| 101b.02 | 0.017 | KE60254F | Public Road | Newhall | Connell | Ladytown | Kildare | | |
| | | | | | | | | | |
| | | | | | | | | | |
| | | | | | | | | | |
| | | | | | | | | | |

SCHEDULE PART II

**LAND TO BE PERMANENTLY ACQUIRED
(other than land consisting of a house or houses unfit for human habitation and not capable of being rendered fit for human habitation at reasonable expense)**

| Number on map deposited in the offices of the Local Authority | Quantity, Description and Situation of the Land | | | | | | Owners or reputed owners | Lessees or reputed Lessees | Occupiers |
|---|---|-----------|-------------|----------|---------|----------|--------------------------|----------------------------|------------|
| | Area (ha) | Folio No: | Description | Townland | Barony | ED | | | |
| 101b.03 | 0.721 | KE60378F | Public Road | Ladytown | Connell | Ladytown | Kildare | [Redacted] | [Redacted] |
| | | | | | | | | [Redacted] | [Redacted] |
| | | | | | | | | [Redacted] | [Redacted] |
| | | | | | | | | [Redacted] | [Redacted] |
| | | | | | | | | [Redacted] | [Redacted] |
| | | | | | | | | [Redacted] | [Redacted] |
| 101b.04 | 0.027 | KE60094F | Public Road | Ladytown | Connell | Ladytown | Kildare | [Redacted] | [Redacted] |
| | | | | | | | | [Redacted] | [Redacted] |
| | | | | | | | | [Redacted] | [Redacted] |
| | | | | | | | | [Redacted] | [Redacted] |
| | | | | | | | | [Redacted] | [Redacted] |
| | | | | | | | | [Redacted] | [Redacted] |
| 101b.05 | 0.075 | KE60087F | Public Road | Newhall | Connell | Ladytown | Kildare | [Redacted] | [Redacted] |
| | | | | | | | | [Redacted] | [Redacted] |
| | | | | | | | | [Redacted] | [Redacted] |
| | | | | | | | | [Redacted] | [Redacted] |
| | | | | | | | | [Redacted] | [Redacted] |
| | | | | | | | | [Redacted] | [Redacted] |
| 101b.06 | 0.596 | KE17420 | Public Road | Newhall | Connell | Ladytown | Kildare | [Redacted] | [Redacted] |
| | | | | | | | | [Redacted] | [Redacted] |
| | | | | | | | | [Redacted] | [Redacted] |
| | | | | | | | | [Redacted] | [Redacted] |
| | | | | | | | | [Redacted] | [Redacted] |
| | | | | | | | | [Redacted] | [Redacted] |



SCHEDULE PART II

**LAND TO BE PERMANENTLY ACQUIRED
(other than land consisting of a house or houses unfit for human habitation and not capable of being rendered fit for human habitation at reasonable expense)**

| Number on map deposited in the offices of the Local Authority | Quantity, Description and Situation of the Land | | | | | Owners or reputed owners | Lessees or reputed Lessees | Occupiers |
|---|---|-----------|-------------|----------|----------|--------------------------|----------------------------|------------|
| | Area (ha) | Folio No. | Description | Townland | Barony | | | |
| 101b.07 | 0.821 | KE60202F | Public Road | Newhall | Connell | [Redacted] | [Redacted] | [Redacted] |
| | | | | | Ladytown | | | |
| | | | | | Kildare | | | |
| | | | | | | | | |
| | | | | | | | | |
| 101b.08 | 0.247 | KE59982F | Public Road | Newhall | Connell | [Redacted] | [Redacted] | [Redacted] |
| | | | | | Ladytown | | | |
| | | | | | Kildare | | | |
| | | | | | | | | |
| | | | | | | | | |
| 101b.09 | 0.132 | KE2313 | Public Road | Newhall | Connell | [Redacted] | [Redacted] | [Redacted] |
| | | | | | Ladytown | | | |
| | | | | | Kildare | | | |
| | | | | | | | | |
| | | | | | | | | |
| 101b.10 | 0.012 | KE15774 | Public Road | Ladytown | Connell | [Redacted] | [Redacted] | [Redacted] |
| | | | | | Ladytown | | | |
| | | | | | Kildare | | | |
| | | | | | | | | |
| | | | | | | | | |

SCHEDULE PART II

**LAND TO BE PERMANENTLY ACQUIRED
(other than land consisting of a house or houses unfit for human habitation and not capable of being rendered fit for human habitation at reasonable expense)**

| Number on map deposited in the offices of the Local Authority | Quantity, Description and Situation of the Land | | | | | | Owners or reputed owners | Lessees or reputed Lessees | Occupiers |
|---|---|-------------|--|--|--|--|---|----------------------------|---|
| 101b.11 | Area (ha) | 0.193 | | | | |  | |  |
| | Folio No. | KE59981F | | | | | | | |
| | Description | Public Road | | | | | | | |
| | Townland | Moortown | | | | | | | |
| | Barony | Connell | | | | | | | |
| | ED | Ladytown | | | | | | | |
| County | Kildare | | | | | | | | |

SCHEDULE PART II

**LAND TO BE PERMANENTLY ACQUIRED
(other than land consisting of a house or houses unfit for human habitation and not capable of being rendered fit for human habitation at reasonable expense)**

| Number on map deposited in the offices of the Local Authority | Quantity, Description and Situation of the Land | | | | Owners or reputed owners | Lessees or reputed Lessees | Occupiers |
|---|---|-----------|-------------|----------|--------------------------|----------------------------|------------|
| | Area (ha) | Folio No: | Description | Townland | | | |
| 102b.01 | 0.044 | KE6293 | Public Road | Newhall | [REDACTED] | | [REDACTED] |
| | | | | | [REDACTED] | | [REDACTED] |
| | | | | | [REDACTED] | | [REDACTED] |
| | | | | | [REDACTED] | | [REDACTED] |
| | | | | | [REDACTED] | | [REDACTED] |
| | Barony | ED | Ladytown | | | | |
| | County | | Kildare | | | | |

SCHEDULE PART II

**LAND TO BE PERMANENTLY ACQUIRED
(other than land consisting of a house or houses unfit for human habitation and not capable of being rendered fit for human habitation at reasonable expense)**

| Number on map deposited in the offices of the Local Authority | Quantity, Description and Situation of the Land | | | | Owners or reputed owners | Lessees or reputed Lessees | Occupiers |
|---|---|-----------|-------------|----------|--------------------------|----------------------------|------------|
| | Area (ha) | Folio No: | Description | Townland | | | |
| 103b.01 | 0.492 | KE1262 | Public Road | | [REDACTED] | | [REDACTED] |
| | | | Ladytown | | [REDACTED] | | [REDACTED] |
| | | | Barony | Connell | | | |
| | | | ED | Ladytown | | | |
| | | | County | Kilclare | | | |
| | | | | | | | |

SCHEDULE PART II

**LAND TO BE PERMANENTLY ACQUIRED
(other than land consisting of a house or houses unfit for human habitation and not capable of being rendered fit for human habitation at reasonable expense)**

| Number on map deposited in the offices of the Local Authority | Quantity, Description and Situation of the Land | Owners or reputed owners | Lessees or reputed Lessees | Occupiers | |
|---|---|--------------------------|----------------------------|------------|------------|
| 104a.01 | Area (ha) 0.327 | [REDACTED] | | | |
| | Folio No: KE14 | [REDACTED] | | | |
| | Description Agricultural Lands | [REDACTED] | | | |
| | Townland Newhall | [REDACTED] | | | |
| | Barony Connell | [REDACTED] | | | |
| | ED Ladytown | [REDACTED] | | | |
| County Kildare | [REDACTED] | | | | |
| 104a.02 | Area (ha) 0.450 | [REDACTED] | | | |
| | Folio No: KE14 | [REDACTED] | | | |
| | Description Agricultural Lands | [REDACTED] | | | |
| | Townland Newhall | [REDACTED] | | | |
| | Barony Connell | [REDACTED] | | | |
| | ED Ladytown | [REDACTED] | | | |
| County Kildare | [REDACTED] | | | | |
| 104a.03 | Area (ha) 0.054 | [REDACTED] | | [REDACTED] | |
| | Folio No: KE14 | [REDACTED] | | [REDACTED] | |
| | Description Storage Depot | [REDACTED] | | | [REDACTED] |
| | Townland Newhall | [REDACTED] | | | [REDACTED] |
| | Barony Connell | [REDACTED] | | | [REDACTED] |
| | ED Ladytown | [REDACTED] | | | [REDACTED] |
| County Kildare | [REDACTED] | | | [REDACTED] | |
| 104a.04 | Area (ha) 0.002 | [REDACTED] | | | |
| | Folio No: KE14 | [REDACTED] | | | |
| | Description Watercourse | [REDACTED] | | | |
| | Townland Newhall | [REDACTED] | | | |
| | Barony Connell | [REDACTED] | | | |
| | ED Ladytown | [REDACTED] | | | |
| County Kildare | [REDACTED] | | | | |

SCHEDULE PART II

**LAND TO BE PERMANENTLY ACQUIRED
(other than land consisting of a house or houses unfit for human habitation and not capable of being rendered fit for human habitation at reasonable expense)**

| Number on map deposited in the offices of the Local Authority | Quantity, Description and Situation of the Land | Owners or reputed owners | Lessees or reputed Lessees | Occupiers |
|---|---|--------------------------|----------------------------|------------|
| 104b.01 | Area (ha) 0.128 | [REDACTED] | | [REDACTED] |
| | Folio No: KE14 | | | |
| | Description Public Road | | | |
| | Townland Newhall | | | |
| | Barony Connell | | | |
| | ED Ladytown | | | |
| County Kildare | | | | |

SCHEDULE PART II



**LAND TO BE PERMANENTLY ACQUIRED
(other than land consisting of a house or houses unfit for human habitation and not capable of being rendered fit for human habitation at reasonable expense)**

| Number on map deposited in the offices of the Local Authority | Quantity, Description and Situation of the Land | | | | Owners or reputed owners | Lessees or reputed Lessees | Occupiers |
|---|---|-----------|--------------------|----------|--------------------------|----------------------------|------------|
| | Area (ha) | Folio No. | Description | Townland | | | |
| 105a.01 | 0.100 | KE5983 | Agricultural Lands | Ladytown | [Redacted] | | [Redacted] |
| | | | Barony | Connell | | | |
| | | | ED | Ladytown | | | |
| | | | County | Kildare | | | |
| | | | | | | | |
| 105b.01 | 0.105 | KE5983 | Public Road | Ladytown | [Redacted] | | [Redacted] |
| | | | Barony | Connell | | | |
| | | | ED | Ladytown | | | |
| | | | County | Kildare | | | |
| | | | | | | | |
| 105b.02 | 0.020 | KE5983 | Public Road | Ladytown | [Redacted] | | [Redacted] |
| | | | Barony | Connell | | | |
| | | | ED | Ladytown | | | |
| | | | County | Kildare | | | |
| | | | | | | | |

SCHEDULE PART II

LAND TO BE PERMANENTLY ACQUIRED

(other than land consisting of a house or houses unfit for human habitation and not capable of being rendered fit for human habitation at reasonable expense)

| Number on map deposited in the offices of the Local Authority | Quantity, Description and Situation of the Land | | | | Owrrers or reputed owners | Lessees or reputed Lessees | Occupiers |
|---|---|-------------|--|--|---|----------------------------|---|
| 106b.01 | Area (ha) | 0.062 | | |  | |  |
| | Folio No: | KE5655F | | | | | |
| | Description | Public Road | | | | | |
| | Townland | Newhall | | | | | |
| | Barony | Connell | | | | | |
| | ED | Ladytown | | | | | |
| County | Kildare | | | | | | |

SCHEDULE PART II

**LAND TO BE PERMANENTLY ACQUIRED
(other than land consisting of a house or houses unfit for human habitation and not capable of being rendered fit for human habitation at reasonable expense)**

| Number on map deposited in the offices of the Local Authority | Quantity, Description and Situation of the Land | | Owners or reputed owners | Lessees or reputed Lessees | Occupiers |
|---|---|-------------|--------------------------|----------------------------|------------|
| 107b.01 | Area (ha) | 0.006 | [REDACTED] | | [REDACTED] |
| | Folio No: | KE7619 | [REDACTED] | | [REDACTED] |
| | Description | Public Road | [REDACTED] | | |
| | Townland | Newhall | [REDACTED] | | |
| | Barony | Cornell | [REDACTED] | | |
| | ED | Ladytown | [REDACTED] | | |
| County | Kildare | | | | |

SCHEDULE PART II

**LAND TO BE PERMANENTLY ACQUIRED
(other than land consisting of a house or houses unfit for human habitation and not capable of being rendered fit for human habitation at reasonable expense)**

| Number on map deposited in the offices of the Local Authority | Quantity, Description and Situation of the Land | Owners or reputed owners | Lessees or reputed Lessees | Occupiers |
|---|---|--------------------------|----------------------------|------------|
| 108b.01 | Area (ha) | 0.015 | [REDACTED] | [REDACTED] |
| | Folio No: | KE45339F | [REDACTED] | [REDACTED] |
| | Description | Public Road | [REDACTED] | [REDACTED] |
| | Townland | Newhall | [REDACTED] | [REDACTED] |
| | Barony | Connell | [REDACTED] | [REDACTED] |
| | ED | Ladytown | [REDACTED] | [REDACTED] |
| County | Kildare | [REDACTED] | [REDACTED] | [REDACTED] |

SCHEDULE PART II

**LAND TO BE PERMANENTLY ACQUIRED
(other than land consisting of a house or houses unfit for human habitation and not capable of being rendered fit for human habitation at reasonable expense)**

| Number on map deposited in the offices of the Local Authority | Quantity, Description and Situation of the Land | | | | | | Owners or reputed owners | Lessees or reputed Lessees | Occupiers |
|---|---|-----------|-------------|----------|---------|----------|--------------------------|----------------------------|------------|
| | Area (ha) | Folio No. | Description | Townland | Barony | ED | | | |
| 109b.01 | 0.030 | KE23017F | Public Road | Newhall | Cornell | Ladytown | [REDACTED] | [REDACTED] | [REDACTED] |
| | | | | | | | [REDACTED] | | [REDACTED] |
| | | | | | | | | | |
| | | | | | | | | | |
| | | | | | | | | | |
| | | | | | | | | | |

SCHEDULE PART II

**LAND TO BE PERMANENTLY ACQUIRED
(other than land consisting of a house or houses unfit for human habitation and not capable of being rendered fit for human habitation at reasonable expense)**

| Number on map deposited in the offices of the Local Authority | Quantity, Description and Situation of the Land | | | | Owners or reputed owners | Lessees or reputed Lessees | Occupiers |
|---|---|-------------|--|--|--------------------------|----------------------------|------------|
| 110b.01 | Area (ha) | 0.036 | | | [Redacted] | | [Redacted] |
| | Folio No: | KE3118F | | | | | |
| | Description | Public Road | | | | | |
| | Townland | Newhall | | | | | |
| | Barony | Connell | | | | | |
| | ED | Ladytown | | | | | |
| County | Kildare | | | | | | |

SCHEDULE PART II

**LAND TO BE PERMANENTLY ACQUIRED
(other than land consisting of a house or houses unfit for human habitation and not capable of being rendered fit for human habitation at reasonable expense)**

| Number on map deposited in the offices of the Local Authority | Quantity, Description and Situation of the Land | | | | | Owners or reputed owners | Lessees or reputed Lessees | Occupiers |
|---|---|-----------|-------------|----------|----------|--------------------------|----------------------------|------------|
| | Area (ha) | Folio No: | Description | Townland | Barony | | | |
| 111a.01 | 0.010 | KE3119F | Watercourse | Newhall | Connell | [Redacted] | | [Redacted] |
| | | | | | Ladytown | | | |
| | | | | | Kildare | | | |
| | | | | | | | | |
| | | | | | | | | |
| 111b.01 | 0.056 | KE3119F | Public Road | Newhall | Connell | [Redacted] | | [Redacted] |
| | | | | | Ladytown | | | |
| | | | | | Kildare | | | |
| | | | | | | | | |
| | | | | | | | | |

SCHEDULE PART II

**LAND TO BE PERMANENTLY ACQUIRED
(other than land consisting of a house or houses unfit for human habitation and not capable of being rendered fit for human habitation at reasonable expense)**

| Number on map deposited in the offices of the Local Authority | Quantity, Description and Situation of the Land | | | | | Owners or reputed owners | Lessees or reputed Lessees | Occupiers |
|---|---|-----------|-------------|----------|----------------|--------------------------|----------------------------|------------|
| | Area (ha) | Folio No: | Description | Townland | Barony | | | |
| 112a.01 | 0.029 | KE46146F | Residential | Ladytown | Connell | [REDACTED] | | [REDACTED] |
| | | | | | ED Ladytown | | | |
| | | | | | County Kildare | | | |
| | | | | | | | | |
| | | | | | | | | |
| 112b.01 | 0.051 | KE46149F | Public Road | Ladytown | Connell | [REDACTED] | | [REDACTED] |
| | | | | | ED Ladytown | | | |
| | | | | | County Kildare | | | |
| | | | | | | | | |
| | | | | | | | | |

SCHEDULE PART II

**LAND TO BE PERMANENTLY ACQUIRED
(Other than land consisting of a house or houses unfit for human habitation and not capable of being rendered fit for human habitation at reasonable expense)**

| Number on map deposited in the offices of the Local Authority | Quantity, Description and Situation of the Land | Owners or reputed owners | Lessees or reputed Lessees | Occupiers |
|---|---|--------------------------|----------------------------|-----------|
| 113b.01 | Area (ha) 0.042 | █ | | █ |
| | Folio No: KE12089 | █ | | █ |
| | Description Public Road | █ | | |
| | Townland Newtriall | █ | | |
| | Barony Connell | █ | | |
| | ED Ladytown | █ | | |
| County Kildare | | | | |

SCHEDULE PART II

LAND TO BE PERMANENTLY ACQUIRED
 (other than land consisting of a house or houses unfit for human habitation and not capable of being rendered fit for human habitation at reasonable expense)

| Number on map deposited in the offices of the Local Authority | Quantity, Description and Situation of the Land | | Owners or reputed owners | Lessees or reputed Lessees | Occupiers |
|---|---|-------------|--------------------------|----------------------------|------------|
| | Area (ha) | Folio No: | | | |
| 114b.01 | 0.085 | KE6244 | [Redacted] | | [Redacted] |
| | | Public Road | [Redacted] | | [Redacted] |
| | | Newhall | [Redacted] | | [Redacted] |
| | | Connell | [Redacted] | | [Redacted] |
| | | Ladytown | [Redacted] | | [Redacted] |
| | | Kildare | [Redacted] | | [Redacted] |

SCHEDULE PART II

**LAND TO BE PERMANENTLY ACQUIRED
(other than land consisting of a house or houses unfit for human habitation and not capable of being rendered fit for human habitation at reasonable expense)**

| Number on map deposited in the offices of the Local Authority | Quantity, Description and Situation of the Land | | Owners or reputed owners | Lessees or reputed Lessees | Occupiers |
|---|---|-------------|--------------------------|----------------------------|------------|
| 115b.01 | Area (ha) | 0.084 | [Redacted] | | [Redacted] |
| | Folio No: | KE11254 | | | |
| | Description | Public Road | | | |
| | Townland | Newhall | | | |
| | Barony | Connell | | | |
| | ED | Ladytown | | | |
| County | Kildare | | | | |

SCHEDULE PART II

LAND TO BE PERMANENTLY ACQUIRED

(other than land consisting of a house or houses unfit for human habitation and not capable of being rendered fit for human habitation at reasonable expense)

| Number on map deposited in the offices of the Local Authority | Quantity, Description and Situation of the Land | | | | Owners or reputed owners | Lessees or reputed Lessees | Occupiers |
|---|---|-----------|-------------|----------|--------------------------|----------------------------|------------|
| | Area (ha) | Folio No: | Description | Townland | | | |
| 116b.01 | 0.013 | KE10757 | Public Road | | [Redacted] | | [Redacted] |
| | | | Ladytown | | | | |
| | | | Connell | | | | |
| | | | Ladytown | | | | |
| | | | Kildare | | | | |
| 116b.02 | 0.017 | KE11541 | Public Road | | [Redacted] | | [Redacted] |
| | | | Ladytown | | | | |
| | | | Connell | | | | |
| | | | Ladytown | | | | |
| | | | Kildare | | | | |

SCHEDULE PART II

**LAND TO BE PERMANENTLY ACQUIRED
(other than land consisting of a house or houses unfit for human habitation and not capable of being rendered fit for human habitation at reasonable expense)**

| Number on map deposited in the offices of the Local Authority | Quantity, Description and Situation of the Land | | | | Owners or reputed owners | Lessees or reputed Lessees | Occupiers |
|---|---|-------------|--|--|--------------------------|----------------------------|------------|
| 117b.01 | Area (ha) | 0.012 | | | [Redacted] | | [Redacted] |
| | Folio No: | KE47504F | | | | | |
| | Description | Public Road | | | | | |
| | Townland | Moortown | | | | | |
| | Barony | Connell | | | | | |
| | ED | Ladytown. | | | | | |
| County | Kildare | | | | | | |

SCHEDULE PART III

LAND TO BE TEMPORARILY ACQUIRED

| Number on map deposited in the offices of the Local Authority | Quantity, Description and Situation of the Land | Owners or reputed owners | Lessees or reputed Lessees | Occupiers |
|---|---|--------------------------|----------------------------|-----------|
| None | Area (ha) Folio No: Description Townland ED County | | | |

SCHEDULE PART IV

EASEMENTS

| Number on map deposited in the offices of the Local Authority | Quantity, Description and Situation of the Land | | Owners or reputed owners | Lessees or reputed Lessees | Occupiers |
|---|---|----------------|--------------------------|----------------------------|-----------|
| None | Area (ha) | Not applicable | Not applicable | | |
| | Townland | Not applicable | | | |
| | ED | Not applicable | | | |
| | County | Not applicable | | | |

| SCHEDULE PART V | |
|----------------------------------|---|
| RIGHTS OF WAY TO BE EXTINGUISHED | |
| Reference on Deposit Maps | Description of right of way to be extinguished |
| A1-A1 to A2-A2 | Public Right of Way for vehicles from the R445 to Lady's Cross Road |
| B1-B1 to B2-B2 | Public Right of Way between access road serving private houses and the L2031 / Carragh Road |