

KILDARE COUNTY COUNCIL
COMPULSORY ACQUISITION OF LAND

**KILDARE COUNTY COUNCIL MAYNOOTH EASTERN RING ROAD COMPULSORY
PURCHASE ORDER 2022 (As modified by An Bord Pleanála)**

**FORM OF COMPULSORY PURCHASE ORDER UNDER SECTION 76 OF AND THE
THIRD SCHEDULE TO THE HOUSING ACT 1966 AS EXTENDED BY SECTION 10 OF
THE LOCAL GOVERNMENT (NO. 2) ACT 1960 AND AMENDED BY THE PLANNING
AND DEVELOPMENT ACT 2000 (AS AMENDED).**

**LOCAL GOVERNMENT (NO. 2) ACT, 1960 AND SECTION 213 OF THE PLANNING AND
DEVELOPMENT ACT 2000 (AS AMENDED) AND SECTION 184 OF THE LOCAL
GOVERNMENT ACT 2001.**

WHEREAS in pursuance of Section 10 of the Local Government (No. 2) Act, 1960 as substituted by Section 86 of the Housing Act, 1966 as amended by section 6 and the Second Schedule of the Roads Act, 1993, and Section 76 of the Housing Act 1966 and the Third Schedule thereto, and the Planning and Development Act 2000 (as amended) and under Section 213 of the Planning and Development Act 2000 (as amended) and section 184 of the Local Government Act 2001, the County Council of the County of Kildare (hereinafter referred to as "the local authority") have decided to effect the acquisition of the land to which this Order relates under the Housing Act 1966, as amended and under the Planning and Development Act 2000 (as amended).

NOW THEREFORE it is hereby ordered that—

1. Subject to the provisions of this order, the local authority are hereby authorised
 - (a) to acquire compulsorily for the purposes of the construction of the Maynooth Eastern Ring Road between R148 Leixlip Road and R405 Celbridge Road from the townland of Maynooth, Carton Demesne, Railpark, Ballygoran and Moneycooly in Maynooth Town the County of Kildare, together with all ancillary works associated therewith, and for the purposes of providing infrastructure facilitating public transport the land described in Part I and Part II of the Schedule hereto which land is shown on the Deposit Map No. MERR-ROD-LLO-SW_AE-M2-CH-50001 (Sheet 1 of 5) through to Deposit Map No. MERR-ROD-LLO-SW_AE-M2-CH-50005 (Sheet 5 of 5), marked "Kildare County Council Maynooth Eastern Ring Road Compulsory Purchase Order 2022", and sealed with the seal of the local authority and deposited at the offices of the local authority (hereinafter referred to as "the deposited maps");
 - (b) To extinguish the public rights of way described in Part III of the Schedule hereto by order made after the acquisition of the land, where the said public rights of way are over the land so acquired or any part thereof, or over land adjacent to or associated with the land so acquired or any part thereof.

2. The land described in Part I of the Schedule hereto coloured grey on the said deposited maps is land being permanently acquired other than land consisting of a house or houses unfit for human habitation and not capable of being rendered fit for human habitation at reasonable expense.
3. The land described in Part II of the Schedule hereto and coloured grey on the said deposited maps is land being temporarily acquired other than land consisting of a house or houses unfit for human habitation and not capable of being rendered fit for human habitation at reasonable expense.
4. Subject to any necessary adaptations, the provisions of:
 - (a) The Lands Clauses Acts (except Sections 127 to 132 of the Lands Clauses Consolidation Act 1845, and Article 20 of the Second Schedule of the Housing of the Working Classes Act 1890), and
 - (b) The Acquisition of Land (Assessment of Compensation) Act 1919 as amended by the Acquisition of Land (Reference Committee) Act 1925, the Property Values (Arbitration and Appeals) Act 1960, and the Local Government (Planning and Development) Act, 1963 as applied by section 265(3) of the Planning and Development Act, 2000 and as amended by Section 48 of the Planning and Development (Strategic Infrastructure) Act, 2006,as modified by the Third Schedule to the Housing Act, 1966, are hereby incorporated in this Order and the provisions of those Act shall apply accordingly.
5. This Order may be cited as **“Kildare County Council Maynooth Eastern Ring Road Compulsory Purchase Order 2022”**

SCHEDULE

Part I

Lands Being Permanently Acquired

Land other than land consisting of a house or houses unfit for human habitation and not capable of being rendered fit for human habitation at reasonable expense.

Part II

Lands Being Temporarily Acquired

Land other than land consisting of a house or houses unfit for human habitation and not capable of being rendered fit for human habitation at reasonable expense.

Part III

Public Rights Of Way To Be Extinguished

The official seal of the local authority was affixed hereto this _____ day of _____ 2022
in the presence of:

Chief Executive

Nominated Member

County Secretary

Nominated Member




Note: For details of the Owners or Reputed Owners, Lessees or Reputed Lessees, or Occupiers, please see the offices of Kildare County Council, Level 1, Aras Chill Dara, Devoy Park, Naas, Co Kildare, W91 X77F and Maynooth Community Library, Main Street, Maynooth, Co Kildare, W23 ND79

SCHEDULE

Part I

Lands Being Permanently Acquired

Land other than land consisting of a house or houses unfit for human habitation and not capable of being rendered fit for human habitation at reasonable expense.


Number on map deposited at the offices of the housing authority	Quantity, description and situation of land	Owners or reputed owners	Lessees or reputed lessees	Occupiers														
101a.101	<table border="1"> <tr> <td>Ha:</td> <td>0.7153</td> </tr> <tr> <td>Type:</td> <td>Agriculture</td> </tr> <tr> <td>Townland:</td> <td>Maynooth</td> </tr> <tr> <td>ED:</td> <td>Maynooth</td> </tr> <tr> <td>County:</td> <td>Kildare</td> </tr> <tr> <td>Folio:</td> <td>KE65506F</td> </tr> <tr> <td>O.S. Sheet:</td> <td>3192-B</td> </tr> </table>	Ha:	0.7153	Type:	Agriculture	Townland:	Maynooth	ED:	Maynooth	County:	Kildare	Folio:	KE65506F	O.S. Sheet:	3192-B			
Ha:	0.7153																	
Type:	Agriculture																	
Townland:	Maynooth																	
ED:	Maynooth																	
County:	Kildare																	
Folio:	KE65506F																	
O.S. Sheet:	3192-B																	

SCHEDULE

Part I

Lands Being Permanently Acquired

Land other than land consisting of a house or houses unfit for human habitation and not capable of being rendered fit for human habitation at reasonable expense.





Number on map deposited at the offices of the housing authority	Quantity, description and situation of land	Owners or reputed owners	Lessees or reputed lessees	Occupiers
				

SCHEDULE

Part I

Lands Being Permanently Acquired

Land other than land consisting of a house or houses unfit for human habitation and not capable of being rendered fit for human habitation at reasonable expense.


Number on map deposited at the offices of the housing authority	Quantity, description and situation of land	Owners or reputed owners	Lessees or reputed lessees	Occupiers														
																		
101a.102	<table border="1"> <tr> <td>Ha:</td> <td>0.0036</td> </tr> <tr> <td>Type:</td> <td>Open Space & Amenity</td> </tr> <tr> <td>Townland:</td> <td>Maynooth</td> </tr> <tr> <td>ED:</td> <td>Maynooth</td> </tr> <tr> <td>County:</td> <td>Kildare</td> </tr> <tr> <td>Folio:</td> <td>KE65506F</td> </tr> <tr> <td>O.S. Sheet:</td> <td>3192-B</td> </tr> </table>	Ha:	0.0036	Type:	Open Space & Amenity	Townland:	Maynooth	ED:	Maynooth	County:	Kildare	Folio:	KE65506F	O.S. Sheet:	3192-B			
Ha:	0.0036																	
Type:	Open Space & Amenity																	
Townland:	Maynooth																	
ED:	Maynooth																	
County:	Kildare																	
Folio:	KE65506F																	
O.S. Sheet:	3192-B																	

SCHEDULE

Part I

Lands Being Permanently Acquired

Land other than land consisting of a house or houses unfit for human habitation and not capable of being rendered fit for human habitation at reasonable expense.


Number on map deposited at the offices of the housing authority	Quantity, description and situation of land	Owners or reputed owners	Lessees or reputed lessees	Occupiers
				

SCHEDULE

Part I

Lands Being Permanently Acquired

Land other than land consisting of a house or houses unfit for human habitation and not capable of being rendered fit for human habitation at reasonable expense.







Number on map deposited at the offices of the housing authority	Quantity, description and situation of land	Owners or reputed owners	Lessees or reputed lessees	Occupiers
				

SCHEDULE

Part I

Lands Being Permanently Acquired

Land other than land consisting of a house or houses unfit for human habitation and not capable of being rendered fit for human habitation at reasonable expense.

Number on map deposited at the offices of the housing authority	Quantity, description and situation of land	Owners or reputed owners	Lessees or reputed lessees	Occupiers
102a.101	Ha: 0.4710 Type: Public Road Townland: Maynooth ED: Maynooth County: Kildare Folio: KE27111F O.S. Sheet: 3192-B			
102b.101	Ha: 0.0152 Type: Public Road Townland: Maynooth ED: Maynooth County: Kildare Folio: KE1187 O.S. Sheet: 3192-B			

SCHEDULE

Part I

Lands Being Permanently Acquired

Land other than land consisting of a house or houses unfit for human habitation and not capable of being rendered fit for human habitation at reasonable expense.













Number on map deposited at the offices of the housing authority	Quantity, description and situation of land	Owners or reputed owners	Lessees or reputed lessees	Occupiers														
102b.102	<table border="1" style="width: 100%; border-collapse: collapse;"> <tr><td style="width: 15%;">Ha:</td><td>0.0215</td></tr> <tr><td>Type:</td><td>New Residential</td></tr> <tr><td>Townland:</td><td>Maynooth</td></tr> <tr><td>ED:</td><td>Maynooth</td></tr> <tr><td>County:</td><td>Kildare</td></tr> <tr><td>Folio:</td><td>KE1187</td></tr> <tr><td>O.S. Sheet:</td><td>3192-B</td></tr> </table>	Ha:	0.0215	Type:	New Residential	Townland:	Maynooth	ED:	Maynooth	County:	Kildare	Folio:	KE1187	O.S. Sheet:	3192-B	[REDACTED]	[REDACTED]	[REDACTED]
Ha:	0.0215																	
Type:	New Residential																	
Townland:	Maynooth																	
ED:	Maynooth																	
County:	Kildare																	
Folio:	KE1187																	
O.S. Sheet:	3192-B																	
102c.101	<table border="1" style="width: 100%; border-collapse: collapse;"> <tr><td style="width: 15%;">Ha:</td><td>0.1716</td></tr> <tr><td>Type:</td><td>New Residential</td></tr> <tr><td>Townland:</td><td>Maynooth</td></tr> <tr><td>ED:</td><td>Maynooth</td></tr> <tr><td>County:</td><td>Kildare</td></tr> <tr><td>Folio:</td><td>KE512F</td></tr> <tr><td>O.S. Sheet:</td><td>3192-B</td></tr> </table>	Ha:	0.1716	Type:	New Residential	Townland:	Maynooth	ED:	Maynooth	County:	Kildare	Folio:	KE512F	O.S. Sheet:	3192-B	[REDACTED]	[REDACTED]	[REDACTED]
Ha:	0.1716																	
Type:	New Residential																	
Townland:	Maynooth																	
ED:	Maynooth																	
County:	Kildare																	
Folio:	KE512F																	
O.S. Sheet:	3192-B																	
102c.102	<table border="1" style="width: 100%; border-collapse: collapse;"> <tr><td style="width: 15%;">Ha:</td><td>0.7986</td></tr> <tr><td>Type:</td><td>New Residential</td></tr> <tr><td>Townland:</td><td>Maynooth</td></tr> <tr><td>ED:</td><td>Maynooth</td></tr> <tr><td>County:</td><td>Kildare</td></tr> <tr><td>Folio:</td><td>KE512F</td></tr> <tr><td>O.S. Sheet:</td><td>3192-B</td></tr> </table>	Ha:	0.7986	Type:	New Residential	Townland:	Maynooth	ED:	Maynooth	County:	Kildare	Folio:	KE512F	O.S. Sheet:	3192-B	[REDACTED]	[REDACTED]	[REDACTED]
Ha:	0.7986																	
Type:	New Residential																	
Townland:	Maynooth																	
ED:	Maynooth																	
County:	Kildare																	
Folio:	KE512F																	
O.S. Sheet:	3192-B																	
102c.103	<table border="1" style="width: 100%; border-collapse: collapse;"> <tr><td style="width: 15%;">Ha:</td><td>0.1555</td></tr> <tr><td>Type:</td><td>New Residential</td></tr> <tr><td>Townland:</td><td>Maynooth</td></tr> <tr><td>ED:</td><td>Maynooth</td></tr> <tr><td>County:</td><td>Kildare</td></tr> <tr><td>Folio:</td><td>KE512F</td></tr> <tr><td>O.S. Sheet:</td><td>3192-B</td></tr> </table>	Ha:	0.1555	Type:	New Residential	Townland:	Maynooth	ED:	Maynooth	County:	Kildare	Folio:	KE512F	O.S. Sheet:	3192-B	[REDACTED]	[REDACTED]	[REDACTED]
Ha:	0.1555																	
Type:	New Residential																	
Townland:	Maynooth																	
ED:	Maynooth																	
County:	Kildare																	
Folio:	KE512F																	
O.S. Sheet:	3192-B																	

SCHEDULE

Part I

Lands Being Permanently Acquired

Land other than land consisting of a house or houses unfit for human habitation and not capable of being rendered fit for human habitation at reasonable expense.

Number on map deposited at the offices of the housing authority	Quantity, description and situation of land	Owners or reputed owners	Lessees or reputed lessees	Occupiers
102c.104	Ha: 0.8171 Type: New Residential Townland: Maynooth ED: Maynooth County: Kildare Folio: KE512F O.S. Sheet: 3192-B			
102c.105	Ha: 0.1645 Type: Public Road & Agriculture Townland: Maynooth ED: Maynooth County: Kildare Folio: KE512F O.S. Sheet: 3192-B			
102d.101	Ha: 0.0178 Type: Public Road Townland: Moneycooly ED: Maynooth County: Kildare Folio: KE71059F O.S. Sheet: 3192- D			
102e.101	Ha: 0.0307 Type: Public Road Townland: Moneycooly ED: Maynooth County: Kildare Folio: KE71068F O.S. Sheet: 3192- D			

SCHEDULE

Part I

Lands Being Permanently Acquired

Land other than land consisting of a house or houses unfit for human habitation and not capable of being rendered fit for human habitation at reasonable expense.




Number on map deposited at the offices of the housing authority	Quantity, description and situation of land	Owners or reputed owners	Lessees or reputed lessees	Occupiers														
102e.102	<table border="1"> <tr><td>Ha:</td><td>0.7129</td></tr> <tr><td>Type:</td><td>Public Road</td></tr> <tr><td>Townland:</td><td>Moneycooly</td></tr> <tr><td>ED:</td><td>Maynooth</td></tr> <tr><td>County:</td><td>Kildare</td></tr> <tr><td>Folio:</td><td>KE71068F</td></tr> <tr><td>O.S. Sheet:</td><td>3192- D</td></tr> </table>	Ha:	0.7129	Type:	Public Road	Townland:	Moneycooly	ED:	Maynooth	County:	Kildare	Folio:	KE71068F	O.S. Sheet:	3192- D	[REDACTED]	[REDACTED]	[REDACTED]
Ha:	0.7129																	
Type:	Public Road																	
Townland:	Moneycooly																	
ED:	Maynooth																	
County:	Kildare																	
Folio:	KE71068F																	
O.S. Sheet:	3192- D																	
102e.103	<table border="1"> <tr><td>Ha:</td><td>0.1125</td></tr> <tr><td>Type:</td><td>Public Road</td></tr> <tr><td>Townland:</td><td>Moneycooly</td></tr> <tr><td>ED:</td><td>Maynooth</td></tr> <tr><td>County:</td><td>Kildare</td></tr> <tr><td>Folio:</td><td>KE71068F</td></tr> <tr><td>O.S. Sheet:</td><td>3192- D</td></tr> </table>	Ha:	0.1125	Type:	Public Road	Townland:	Moneycooly	ED:	Maynooth	County:	Kildare	Folio:	KE71068F	O.S. Sheet:	3192- D	[REDACTED]	[REDACTED]	[REDACTED]
Ha:	0.1125																	
Type:	Public Road																	
Townland:	Moneycooly																	
ED:	Maynooth																	
County:	Kildare																	
Folio:	KE71068F																	
O.S. Sheet:	3192- D																	
102f.101	<table border="1"> <tr><td>Ha:</td><td>0.0159</td></tr> <tr><td>Type:</td><td>Public Road</td></tr> <tr><td>Townland:</td><td>Moneycooly</td></tr> <tr><td>ED:</td><td>Maynooth</td></tr> <tr><td>County:</td><td>Kildare</td></tr> <tr><td>Folio:</td><td>KE71086F</td></tr> <tr><td>O.S. Sheet:</td><td>3192- D</td></tr> </table>	Ha:	0.0159	Type:	Public Road	Townland:	Moneycooly	ED:	Maynooth	County:	Kildare	Folio:	KE71086F	O.S. Sheet:	3192- D	[REDACTED]	[REDACTED]	[REDACTED]
Ha:	0.0159																	
Type:	Public Road																	
Townland:	Moneycooly																	
ED:	Maynooth																	
County:	Kildare																	
Folio:	KE71086F																	
O.S. Sheet:	3192- D																	

SCHEDULE

Part I

Lands Being Permanently Acquired

Land other than land consisting of a house or houses unfit for human habitation and not capable of being rendered fit for human habitation at reasonable expense.




Number on map deposited at the offices of the housing authority	Quantity, description and situation of land	Owners or reputed owners	Lessees or reputed lessees	Occupiers														
103a.101	<table border="1"> <tr> <td>Ha:</td> <td>0.0130</td> </tr> <tr> <td>Type:</td> <td>Public Road</td> </tr> <tr> <td>Townland:</td> <td>Maynooth</td> </tr> <tr> <td>ED:</td> <td>Maynooth</td> </tr> <tr> <td>County:</td> <td>Kildare</td> </tr> <tr> <td>Folio:</td> <td>KE10922F</td> </tr> <tr> <td>O.S. Sheet:</td> <td>3192-B</td> </tr> </table>	Ha:	0.0130	Type:	Public Road	Townland:	Maynooth	ED:	Maynooth	County:	Kildare	Folio:	KE10922F	O.S. Sheet:	3192-B			
Ha:	0.0130																	
Type:	Public Road																	
Townland:	Maynooth																	
ED:	Maynooth																	
County:	Kildare																	
Folio:	KE10922F																	
O.S. Sheet:	3192-B																	

SCHEDULE

Part I

Lands Being Permanently Acquired

Land other than land consisting of a house or houses unfit for human habitation and not capable of being rendered fit for human habitation at reasonable expense.

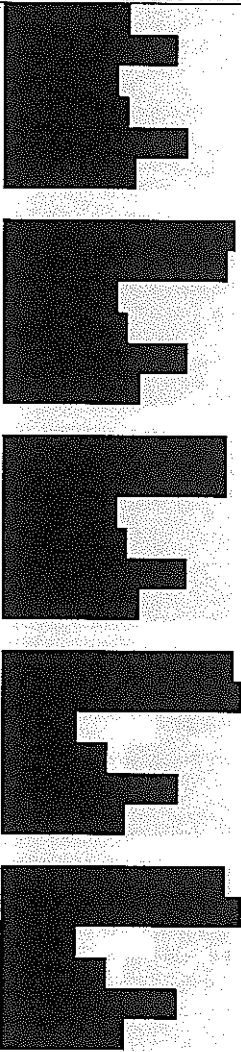


Number on map deposited at the offices of the housing authority	Quantity, description and situation of land	Owners or reputed owners	Lessees or reputed lessees	Occupiers														
103a.102	<table border="1"> <tr> <td>Ha:</td> <td>0.0067</td> </tr> <tr> <td>Type:</td> <td>Public Road</td> </tr> <tr> <td>Townland:</td> <td>Maynooth</td> </tr> <tr> <td>ED:</td> <td>Maynooth</td> </tr> <tr> <td>County:</td> <td>Kildare</td> </tr> <tr> <td>Folio:</td> <td>KE10922F</td> </tr> <tr> <td>O.S. Sheet:</td> <td>3192-B</td> </tr> </table>	Ha:	0.0067	Type:	Public Road	Townland:	Maynooth	ED:	Maynooth	County:	Kildare	Folio:	KE10922F	O.S. Sheet:	3192-B			
Ha:	0.0067																	
Type:	Public Road																	
Townland:	Maynooth																	
ED:	Maynooth																	
County:	Kildare																	
Folio:	KE10922F																	
O.S. Sheet:	3192-B																	

SCHEDULE

Part I

Lands Being Permanently Acquired

Land other than land consisting of a house or houses unfit for human habitation and not capable of being rendered fit for human habitation at reasonable expense.




Number on map deposited at the offices of the housing authority	Quantity, description and situation of land	Owners or reputed owners	Lessees or reputed lessees	Occupiers														
103b.101	<table border="1"> <tr> <td>Ha:</td> <td>0.0154</td> </tr> <tr> <td>Type:</td> <td>Public Road</td> </tr> <tr> <td>Townland:</td> <td>Maynooth</td> </tr> <tr> <td>ED:</td> <td>Maynooth</td> </tr> <tr> <td>County:</td> <td>Kildare</td> </tr> <tr> <td>Folio:</td> <td>KE13018F</td> </tr> <tr> <td>O.S. Sheet:</td> <td>3192-B</td> </tr> </table>	Ha:	0.0154	Type:	Public Road	Townland:	Maynooth	ED:	Maynooth	County:	Kildare	Folio:	KE13018F	O.S. Sheet:	3192-B			
Ha:	0.0154																	
Type:	Public Road																	
Townland:	Maynooth																	
ED:	Maynooth																	
County:	Kildare																	
Folio:	KE13018F																	
O.S. Sheet:	3192-B																	

SCHEDULE

Part I

Lands Being Permanently Acquired

Land other than land consisting of a house or houses unfit for human habitation and not capable of being rendered fit for human habitation at reasonable expense.




Number on map deposited at the offices of the housing authority	Quantity, description and situation of land	Owners or reputed owners	Lessees or reputed lessees	Occupiers																					
103c.101	<table border="0"> <tr> <td>Ha:</td> <td> </td> <td>0.0040</td> </tr> <tr> <td>Type:</td> <td> </td> <td>House Curtilage</td> </tr> <tr> <td>Townland:</td> <td> </td> <td>Maynooth</td> </tr> <tr> <td>ED:</td> <td> </td> <td>Maynooth</td> </tr> <tr> <td>County:</td> <td> </td> <td>Kildare</td> </tr> <tr> <td>Folio:</td> <td> </td> <td>KE23630F</td> </tr> <tr> <td>O.S. Sheet:</td> <td> </td> <td>3192-B</td> </tr> </table>	Ha:		0.0040	Type:		House Curtilage	Townland:		Maynooth	ED:		Maynooth	County:		Kildare	Folio:		KE23630F	O.S. Sheet:		3192-B			
Ha:		0.0040																							
Type:		House Curtilage																							
Townland:		Maynooth																							
ED:		Maynooth																							
County:		Kildare																							
Folio:		KE23630F																							
O.S. Sheet:		3192-B																							

SCHEDULE

Part I

Lands Being Permanently Acquired

Land other than land consisting of a house or houses unfit for human habitation and not capable of being rendered fit for human habitation at reasonable expense.




Number on map deposited at the offices of the housing authority	Quantity, description and situation of land	Owners or reputed owners	Lessees or reputed lessees	Occupiers														
103c.102	<table border="0"> <tr> <td>Ha:</td> <td> 0.0051</td> </tr> <tr> <td>Type:</td> <td> House Curtilage</td> </tr> <tr> <td>Townland:</td> <td> Maynooth</td> </tr> <tr> <td>ED:</td> <td> Maynooth</td> </tr> <tr> <td>County:</td> <td> Kildare</td> </tr> <tr> <td>Folio:</td> <td> KE23630F</td> </tr> <tr> <td>O.S. Sheet:</td> <td> 3192-B</td> </tr> </table>	Ha:	0.0051	Type:	House Curtilage	Townland:	Maynooth	ED:	Maynooth	County:	Kildare	Folio:	KE23630F	O.S. Sheet:	3192-B			
Ha:	0.0051																	
Type:	House Curtilage																	
Townland:	Maynooth																	
ED:	Maynooth																	
County:	Kildare																	
Folio:	KE23630F																	
O.S. Sheet:	3192-B																	

SCHEDULE

Part I

Lands Being Permanently Acquired

Land other than land consisting of a house or houses unfit for human habitation and not capable of being rendered fit for human habitation at reasonable expense.

Number on map deposited at the offices of the housing authority	Quantity, description and situation of land	Owners or reputed owners	Lessees or reputed lessees	Occupiers														
103d.101	<table border="1"> <tr> <td>Ha:</td> <td>0.0016</td> </tr> <tr> <td>Type:</td> <td>House Curtilage</td> </tr> <tr> <td>Townland:</td> <td>Maynooth</td> </tr> <tr> <td>ED:</td> <td>Maynooth</td> </tr> <tr> <td>County:</td> <td>Kildare</td> </tr> <tr> <td>Folio:</td> <td>KE63254F</td> </tr> <tr> <td>O.S. Sheet:</td> <td>3192-B</td> </tr> </table>	Ha:	0.0016	Type:	House Curtilage	Townland:	Maynooth	ED:	Maynooth	County:	Kildare	Folio:	KE63254F	O.S. Sheet:	3192-B			
Ha:	0.0016																	
Type:	House Curtilage																	
Townland:	Maynooth																	
ED:	Maynooth																	
County:	Kildare																	
Folio:	KE63254F																	
O.S. Sheet:	3192-B																	

SCHEDULE

Part I

Lands Being Permanently Acquired

Land other than land consisting of a house or houses unfit for human habitation and not capable of being rendered fit for human habitation at reasonable expense.





Number on map deposited at the offices of the housing authority	Quantity, description and situation of land	Owners or reputed owners	Lessees or reputed lessees	Occupiers														
105a.101	<table border="1"> <tr><td>Ha:</td><td>0.1673</td></tr> <tr><td>Type:</td><td>New Residential</td></tr> <tr><td>Townland:</td><td>Railpark</td></tr> <tr><td>ED:</td><td>Maynooth</td></tr> <tr><td>County:</td><td>Kildare</td></tr> <tr><td>Folio:</td><td>KE 51648F</td></tr> <tr><td>O.S. Sheet:</td><td>3192-B</td></tr> </table>	Ha:	0.1673	Type:	New Residential	Townland:	Railpark	ED:	Maynooth	County:	Kildare	Folio:	KE 51648F	O.S. Sheet:	3192-B	[REDACTED]	[REDACTED]	[REDACTED]
Ha:	0.1673																	
Type:	New Residential																	
Townland:	Railpark																	
ED:	Maynooth																	
County:	Kildare																	
Folio:	KE 51648F																	
O.S. Sheet:	3192-B																	
105a.102	<table border="1"> <tr><td>Ha:</td><td>0.0234</td></tr> <tr><td>Type:</td><td>New Residential</td></tr> <tr><td>Townland:</td><td>Railpark</td></tr> <tr><td>ED:</td><td>Maynooth</td></tr> <tr><td>County:</td><td>Kildare</td></tr> <tr><td>Folio:</td><td>KE 51648F</td></tr> <tr><td>O.S. Sheet:</td><td>3192-B</td></tr> </table>	Ha:	0.0234	Type:	New Residential	Townland:	Railpark	ED:	Maynooth	County:	Kildare	Folio:	KE 51648F	O.S. Sheet:	3192-B	[REDACTED]	[REDACTED]	[REDACTED]
Ha:	0.0234																	
Type:	New Residential																	
Townland:	Railpark																	
ED:	Maynooth																	
County:	Kildare																	
Folio:	KE 51648F																	
O.S. Sheet:	3192-B																	
105a.103	<table border="1"> <tr><td>Ha:</td><td>0.0031</td></tr> <tr><td>Type:</td><td>Public Road</td></tr> <tr><td>Townland:</td><td>Railpark</td></tr> <tr><td>ED:</td><td>Maynooth</td></tr> <tr><td>County:</td><td>Kildare</td></tr> <tr><td>Folio:</td><td>KE 51648F</td></tr> <tr><td>O.S. Sheet:</td><td>3192-B</td></tr> </table>	Ha:	0.0031	Type:	Public Road	Townland:	Railpark	ED:	Maynooth	County:	Kildare	Folio:	KE 51648F	O.S. Sheet:	3192-B	[REDACTED]	[REDACTED]	[REDACTED]
Ha:	0.0031																	
Type:	Public Road																	
Townland:	Railpark																	
ED:	Maynooth																	
County:	Kildare																	
Folio:	KE 51648F																	
O.S. Sheet:	3192-B																	

SCHEDULE

Part I

Lands Being Permanently Acquired

Land other than land consisting of a house or houses unfit for human habitation and not capable of being rendered fit for human habitation at reasonable expense.


Number on map deposited at the offices of the housing authority	Quantity, description and situation of land	Owners or reputed owners	Lessees or reputed lessees	Occupiers														
																		
105a.104	<table border="1"> <tr> <td>Ha:</td> <td>0.0009</td> </tr> <tr> <td>Type:</td> <td>Public Road</td> </tr> <tr> <td>Townland:</td> <td>Railpark</td> </tr> <tr> <td>ED:</td> <td>Maynooth</td> </tr> <tr> <td>County:</td> <td>Kildare</td> </tr> <tr> <td>Folio:</td> <td>KE51648F</td> </tr> <tr> <td>O.S. Sheet:</td> <td>3192-B</td> </tr> </table>	Ha:	0.0009	Type:	Public Road	Townland:	Railpark	ED:	Maynooth	County:	Kildare	Folio:	KE51648F	O.S. Sheet:	3192-B			
Ha:	0.0009																	
Type:	Public Road																	
Townland:	Railpark																	
ED:	Maynooth																	
County:	Kildare																	
Folio:	KE51648F																	
O.S. Sheet:	3192-B																	

SCHEDULE

Part I

Lands Being Permanently Acquired

Land other than land consisting of a house or houses unfit for human habitation and not capable of being rendered fit for human habitation at reasonable expense.

Number on map deposited at the offices of the housing authority	Quantity, description and situation of land	Owners or reputed owners	Lessees or reputed lessees	Occupiers
				

SCHEDULE

Part I

Lands Being Permanently Acquired

Land other than land consisting of a house or houses unfit for human habitation and not capable of being rendered fit for human habitation at reasonable expense.







Number on map deposited at the offices of the housing authority	Quantity, description and situation of land	Owners or reputed owners	Lessees or reputed lessees	Occupiers														
105a.105	<table border="1"> <tr> <td>Ha:</td> <td>0.0131</td> </tr> <tr> <td>Type:</td> <td>Public Road</td> </tr> <tr> <td>Townland:</td> <td>Railpark</td> </tr> <tr> <td>ED:</td> <td>Maynooth</td> </tr> <tr> <td>County:</td> <td>Kildare</td> </tr> <tr> <td>Folio:</td> <td>KE51648F</td> </tr> <tr> <td>O.S. Sheet:</td> <td>3192-B</td> </tr> </table>	Ha:	0.0131	Type:	Public Road	Townland:	Railpark	ED:	Maynooth	County:	Kildare	Folio:	KE51648F	O.S. Sheet:	3192-B	[REDACTED]	[REDACTED]	[REDACTED]
Ha:	0.0131																	
Type:	Public Road																	
Townland:	Railpark																	
ED:	Maynooth																	
County:	Kildare																	
Folio:	KE51648F																	
O.S. Sheet:	3192-B																	

SCHEDULE

Part I

Lands Being Permanently Acquired

Land other than land consisting of a house or houses unfit for human habitation and not capable of being rendered fit for human habitation at reasonable expense.

Number on map deposited at the offices of the housing authority	Quantity, description and situation of land	Owners or reputed owners	Lessees or reputed lessees	Occupiers														
106a.101	<table border="1"> <tr> <td>Ha:</td> <td>1.1166</td> </tr> <tr> <td>Type:</td> <td>New Residential</td> </tr> <tr> <td>Townland:</td> <td>Railpark</td> </tr> <tr> <td>ED:</td> <td>Maynooth</td> </tr> <tr> <td>County:</td> <td>Kildare</td> </tr> <tr> <td>Folio:</td> <td>KE12061 KE1197</td> </tr> <tr> <td>O.S. Sheet:</td> <td>3192-B</td> </tr> </table>	Ha:	1.1166	Type:	New Residential	Townland:	Railpark	ED:	Maynooth	County:	Kildare	Folio:	KE12061 KE1197	O.S. Sheet:	3192-B			
Ha:	1.1166																	
Type:	New Residential																	
Townland:	Railpark																	
ED:	Maynooth																	
County:	Kildare																	
Folio:	KE12061 KE1197																	
O.S. Sheet:	3192-B																	
106a.102	<table border="1"> <tr> <td>Ha:</td> <td>0.0343</td> </tr> <tr> <td>Type:</td> <td>Public Road</td> </tr> <tr> <td>Townland:</td> <td>Railpark</td> </tr> <tr> <td>ED:</td> <td>Maynooth</td> </tr> <tr> <td>County:</td> <td>Kildare</td> </tr> <tr> <td>Folio:</td> <td>KE12061 KE1197</td> </tr> <tr> <td>O.S. Sheet:</td> <td>3192-B</td> </tr> </table>	Ha:	0.0343	Type:	Public Road	Townland:	Railpark	ED:	Maynooth	County:	Kildare	Folio:	KE12061 KE1197	O.S. Sheet:	3192-B			
Ha:	0.0343																	
Type:	Public Road																	
Townland:	Railpark																	
ED:	Maynooth																	
County:	Kildare																	
Folio:	KE12061 KE1197																	
O.S. Sheet:	3192-B																	

SCHEDULE

Part I

Lands Being Permanently Acquired

Land other than land consisting of a house or houses unfit for human habitation and not capable of being rendered fit for human habitation at reasonable expense.













Number on map deposited at the offices of the housing authority	Quantity, description and situation of land	Owners or reputed owners	Lessees or reputed lessees	Occupiers
		[REDACTED]		[REDACTED]
		[REDACTED]		[REDACTED]
		[REDACTED]		[REDACTED]
		[REDACTED]		[REDACTED]
		[REDACTED]		[REDACTED]

SCHEDULE

Part I

Lands Being Permanently Acquired

Land other than land consisting of a house or houses unfit for human habitation and not capable of being rendered fit for human habitation at reasonable expense.
















Number on map deposited at the offices of the housing authority	Quantity, description and situation of land	Owners or reputed owners	Lessees or reputed lessees	Occupiers														
107a.101	<table border="1"> <tr><td>Ha:</td><td>0.3022</td></tr> <tr><td>Type:</td><td>New Residential</td></tr> <tr><td>Townland:</td><td>Railpark</td></tr> <tr><td>ED:</td><td>Maynooth</td></tr> <tr><td>County:</td><td>Kildare</td></tr> <tr><td>Folio:</td><td>KE51712F</td></tr> <tr><td>O.S. Sheet:</td><td>3192-B</td></tr> </table>	Ha:	0.3022	Type:	New Residential	Townland:	Railpark	ED:	Maynooth	County:	Kildare	Folio:	KE51712F	O.S. Sheet:	3192-B			
Ha:	0.3022																	
Type:	New Residential																	
Townland:	Railpark																	
ED:	Maynooth																	
County:	Kildare																	
Folio:	KE51712F																	
O.S. Sheet:	3192-B																	
107a.102	<table border="1"> <tr><td>Ha:</td><td>0.2156</td></tr> <tr><td>Type:</td><td>New Residential</td></tr> <tr><td>Townland:</td><td>Railpark</td></tr> <tr><td>ED:</td><td>Maynooth</td></tr> <tr><td>County:</td><td>Kildare</td></tr> <tr><td>Folio:</td><td>KE51712F</td></tr> <tr><td>O.S. Sheet:</td><td>3192-B</td></tr> </table>	Ha:	0.2156	Type:	New Residential	Townland:	Railpark	ED:	Maynooth	County:	Kildare	Folio:	KE51712F	O.S. Sheet:	3192-B			
Ha:	0.2156																	
Type:	New Residential																	
Townland:	Railpark																	
ED:	Maynooth																	
County:	Kildare																	
Folio:	KE51712F																	
O.S. Sheet:	3192-B																	
107a.103	<table border="1"> <tr><td>Ha:</td><td>0.4252</td></tr> <tr><td>Type:</td><td>New Residential</td></tr> <tr><td>Townland:</td><td>Railpark</td></tr> <tr><td>ED:</td><td>Maynooth</td></tr> <tr><td>County:</td><td>Kildare</td></tr> <tr><td>Folio:</td><td>KE51712F</td></tr> <tr><td>O.S. Sheet:</td><td>3192-B</td></tr> </table>	Ha:	0.4252	Type:	New Residential	Townland:	Railpark	ED:	Maynooth	County:	Kildare	Folio:	KE51712F	O.S. Sheet:	3192-B			
Ha:	0.4252																	
Type:	New Residential																	
Townland:	Railpark																	
ED:	Maynooth																	
County:	Kildare																	
Folio:	KE51712F																	
O.S. Sheet:	3192-B																	
107a.104	<table border="1"> <tr><td>Ha:</td><td>0.0062</td></tr> <tr><td>Type:</td><td>Public Road</td></tr> <tr><td>Townland:</td><td>Railpark</td></tr> <tr><td>ED:</td><td>Maynooth</td></tr> <tr><td>County:</td><td>Kildare</td></tr> <tr><td>Folio:</td><td>KE51712F</td></tr> <tr><td>O.S. Sheet:</td><td>3192-B</td></tr> </table>	Ha:	0.0062	Type:	Public Road	Townland:	Railpark	ED:	Maynooth	County:	Kildare	Folio:	KE51712F	O.S. Sheet:	3192-B			
Ha:	0.0062																	
Type:	Public Road																	
Townland:	Railpark																	
ED:	Maynooth																	
County:	Kildare																	
Folio:	KE51712F																	
O.S. Sheet:	3192-B																	

SCHEDULE

Part I

Lands Being Permanently Acquired

Land other than land consisting of a house or houses unfit for human habitation and not capable of being rendered fit for human habitation at reasonable expense.


Number on map deposited at the offices of the housing authority	Quantity, description and situation of land	Owners or reputed owners	Lessees or reputed lessees	Occupiers														
108a.101	<table border="1" style="width: 100%; border-collapse: collapse;"> <tr><td style="width: 15%;">Ha:</td><td style="width: 15%;">0.9112</td></tr> <tr><td>Type:</td><td>New Residential</td></tr> <tr><td>Townland:</td><td>Railpark</td></tr> <tr><td>ED:</td><td>Maynooth</td></tr> <tr><td>County:</td><td>Kildare</td></tr> <tr><td>Folio:</td><td>KE7038</td></tr> <tr><td>O.S. Sheet:</td><td>3192-B</td></tr> </table>	Ha:	0.9112	Type:	New Residential	Townland:	Railpark	ED:	Maynooth	County:	Kildare	Folio:	KE7038	O.S. Sheet:	3192-B			
Ha:	0.9112																	
Type:	New Residential																	
Townland:	Railpark																	
ED:	Maynooth																	
County:	Kildare																	
Folio:	KE7038																	
O.S. Sheet:	3192-B																	
108a.102	<table border="1" style="width: 100%; border-collapse: collapse;"> <tr><td style="width: 15%;">Ha:</td><td style="width: 15%;">0.7284</td></tr> <tr><td>Type:</td><td>New Residential</td></tr> <tr><td>Townland:</td><td>Railpark</td></tr> <tr><td>ED:</td><td>Maynooth</td></tr> <tr><td>County:</td><td>Kildare</td></tr> <tr><td>Folio:</td><td>KE7038</td></tr> <tr><td>O.S. Sheet:</td><td>3192-B</td></tr> </table>	Ha:	0.7284	Type:	New Residential	Townland:	Railpark	ED:	Maynooth	County:	Kildare	Folio:	KE7038	O.S. Sheet:	3192-B			
Ha:	0.7284																	
Type:	New Residential																	
Townland:	Railpark																	
ED:	Maynooth																	
County:	Kildare																	
Folio:	KE7038																	
O.S. Sheet:	3192-B																	
108a.103	<table border="1" style="width: 100%; border-collapse: collapse;"> <tr><td style="width: 15%;">Ha:</td><td style="width: 15%;">0.9493</td></tr> <tr><td>Type:</td><td>New Residential</td></tr> <tr><td>Townland:</td><td>Railpark</td></tr> <tr><td>ED:</td><td>Maynooth</td></tr> <tr><td>County:</td><td>Kildare</td></tr> <tr><td>Folio:</td><td>KE7038</td></tr> <tr><td>O.S. Sheet:</td><td>3192-B</td></tr> </table>	Ha:	0.9493	Type:	New Residential	Townland:	Railpark	ED:	Maynooth	County:	Kildare	Folio:	KE7038	O.S. Sheet:	3192-B			
Ha:	0.9493																	
Type:	New Residential																	
Townland:	Railpark																	
ED:	Maynooth																	
County:	Kildare																	
Folio:	KE7038																	
O.S. Sheet:	3192-B																	
108a.104	<table border="1" style="width: 100%; border-collapse: collapse;"> <tr><td style="width: 15%;">Ha:</td><td style="width: 15%;">0.1373</td></tr> <tr><td>Type:</td><td>New Residential</td></tr> <tr><td>Townland:</td><td>Railpark</td></tr> <tr><td>ED:</td><td>Maynooth</td></tr> <tr><td>County:</td><td>Kildare</td></tr> <tr><td>Folio:</td><td>KE7038</td></tr> <tr><td>O.S. Sheet:</td><td>3192-B</td></tr> </table>	Ha:	0.1373	Type:	New Residential	Townland:	Railpark	ED:	Maynooth	County:	Kildare	Folio:	KE7038	O.S. Sheet:	3192-B			
Ha:	0.1373																	
Type:	New Residential																	
Townland:	Railpark																	
ED:	Maynooth																	
County:	Kildare																	
Folio:	KE7038																	
O.S. Sheet:	3192-B																	
108a.105	<table border="1" style="width: 100%; border-collapse: collapse;"> <tr><td style="width: 15%;">Ha:</td><td style="width: 15%;">0.0149</td></tr> <tr><td>Type:</td><td>Public Road</td></tr> <tr><td>Townland:</td><td>Railpark</td></tr> <tr><td>ED:</td><td>Maynooth</td></tr> <tr><td>County:</td><td>Kildare</td></tr> <tr><td>Folio:</td><td>KE7038</td></tr> <tr><td>O.S. Sheet:</td><td>3192-B</td></tr> </table>	Ha:	0.0149	Type:	Public Road	Townland:	Railpark	ED:	Maynooth	County:	Kildare	Folio:	KE7038	O.S. Sheet:	3192-B			
Ha:	0.0149																	
Type:	Public Road																	
Townland:	Railpark																	
ED:	Maynooth																	
County:	Kildare																	
Folio:	KE7038																	
O.S. Sheet:	3192-B																	

SCHEDULE

Part I

Lands Being Permanently Acquired

Land other than land consisting of a house or houses unfit for human habitation and not capable of being rendered fit for human habitation at reasonable expense.

Number on map deposited at the offices of the housing authority	Quantity, description and situation of land	Owners or reputed owners	Lessees or reputed lessees	Occupiers
				

SCHEDULE

Part I

Lands Being Permanently Acquired

Land other than land consisting of a house or houses unfit for human habitation and not capable of being rendered fit for human habitation at reasonable expense.










Number on map deposited at the offices of the housing authority	Quantity, description and situation of land	Owners or reputed owners	Lessees or reputed lessees	Occupiers														
109a.101	<table border="1"> <tr><td>Ha:</td><td>0.3280</td></tr> <tr><td>Type:</td><td>Agriculture, New Residential</td></tr> <tr><td>Townland:</td><td>Railpark</td></tr> <tr><td>ED:</td><td>Maynooth</td></tr> <tr><td>County:</td><td>Kildare</td></tr> <tr><td>Folio:</td><td>KE18872F</td></tr> <tr><td>O.S. Sheet:</td><td>3192-B</td></tr> </table>	Ha:	0.3280	Type:	Agriculture, New Residential	Townland:	Railpark	ED:	Maynooth	County:	Kildare	Folio:	KE18872F	O.S. Sheet:	3192-B	[REDACTED]	[REDACTED]	[REDACTED]
Ha:	0.3280																	
Type:	Agriculture, New Residential																	
Townland:	Railpark																	
ED:	Maynooth																	
County:	Kildare																	
Folio:	KE18872F																	
O.S. Sheet:	3192-B																	
109a.102	<table border="1"> <tr><td>Ha:</td><td>0.6421</td></tr> <tr><td>Type:</td><td>Agriculture, New Residential</td></tr> <tr><td>Townland:</td><td>Railpark</td></tr> <tr><td>ED:</td><td>Maynooth</td></tr> <tr><td>County:</td><td>Kildare</td></tr> <tr><td>Folio:</td><td>KE18872F</td></tr> <tr><td>O.S. Sheet:</td><td>3192-B</td></tr> </table>	Ha:	0.6421	Type:	Agriculture, New Residential	Townland:	Railpark	ED:	Maynooth	County:	Kildare	Folio:	KE18872F	O.S. Sheet:	3192-B	[REDACTED]	[REDACTED]	[REDACTED]
Ha:	0.6421																	
Type:	Agriculture, New Residential																	
Townland:	Railpark																	
ED:	Maynooth																	
County:	Kildare																	
Folio:	KE18872F																	
O.S. Sheet:	3192-B																	
109a.103	<table border="1"> <tr><td>Ha:</td><td>0.2622</td></tr> <tr><td>Type:</td><td>Agriculture, New Residential</td></tr> <tr><td>Townland:</td><td>Railpark</td></tr> <tr><td>ED:</td><td>Maynooth</td></tr> <tr><td>County:</td><td>Kildare</td></tr> <tr><td>Folio:</td><td>KE18872F</td></tr> <tr><td>O.S. Sheet:</td><td>3192-B</td></tr> </table>	Ha:	0.2622	Type:	Agriculture, New Residential	Townland:	Railpark	ED:	Maynooth	County:	Kildare	Folio:	KE18872F	O.S. Sheet:	3192-B	[REDACTED]	[REDACTED]	[REDACTED]
Ha:	0.2622																	
Type:	Agriculture, New Residential																	
Townland:	Railpark																	
ED:	Maynooth																	
County:	Kildare																	
Folio:	KE18872F																	
O.S. Sheet:	3192-B																	

SCHEDULE

Part I

Lands Being Permanently Acquired

Land other than land consisting of a house or houses unfit for human habitation and not capable of being rendered fit for human habitation at reasonable expense.




Number on map deposited at the offices of the housing authority	Quantity, description and situation of land	Owners or reputed owners	Lessees or reputed lessees	Occupiers														
109a.104	<table border="1"> <tr><td>Ha:</td><td>0.5733</td></tr> <tr><td>Type:</td><td>Agriculture, New Residential</td></tr> <tr><td>Townland:</td><td>Railpark</td></tr> <tr><td>ED:</td><td>Maynooth</td></tr> <tr><td>County:</td><td>Kildare</td></tr> <tr><td>Folio:</td><td>KE18872F</td></tr> <tr><td>O.S. Sheet:</td><td>3192-B - 3192-D</td></tr> </table>	Ha:	0.5733	Type:	Agriculture, New Residential	Townland:	Railpark	ED:	Maynooth	County:	Kildare	Folio:	KE18872F	O.S. Sheet:	3192-B - 3192-D			
Ha:	0.5733																	
Type:	Agriculture, New Residential																	
Townland:	Railpark																	
ED:	Maynooth																	
County:	Kildare																	
Folio:	KE18872F																	
O.S. Sheet:	3192-B - 3192-D																	
109a.105	<table border="1"> <tr><td>Ha:</td><td>0.6945</td></tr> <tr><td>Type:</td><td>Agriculture, New Residential</td></tr> <tr><td>Townland:</td><td>Railpark</td></tr> <tr><td>ED:</td><td>Maynooth</td></tr> <tr><td>County:</td><td>Kildare</td></tr> <tr><td>Folio:</td><td>KE18872F</td></tr> <tr><td>O.S. Sheet:</td><td>3192-B - 3192-D</td></tr> </table>	Ha:	0.6945	Type:	Agriculture, New Residential	Townland:	Railpark	ED:	Maynooth	County:	Kildare	Folio:	KE18872F	O.S. Sheet:	3192-B - 3192-D			
Ha:	0.6945																	
Type:	Agriculture, New Residential																	
Townland:	Railpark																	
ED:	Maynooth																	
County:	Kildare																	
Folio:	KE18872F																	
O.S. Sheet:	3192-B - 3192-D																	
109a.106	<table border="1"> <tr><td>Ha:</td><td>0.0750</td></tr> <tr><td>Type:</td><td>Agriculture</td></tr> <tr><td>Townland:</td><td>Railpark</td></tr> <tr><td>ED:</td><td>Maynooth</td></tr> <tr><td>County:</td><td>Kildare</td></tr> <tr><td>Folio:</td><td>KE18872F</td></tr> <tr><td>O.S. Sheet:</td><td>3192-B - 3192-D</td></tr> </table>	Ha:	0.0750	Type:	Agriculture	Townland:	Railpark	ED:	Maynooth	County:	Kildare	Folio:	KE18872F	O.S. Sheet:	3192-B - 3192-D			
Ha:	0.0750																	
Type:	Agriculture																	
Townland:	Railpark																	
ED:	Maynooth																	
County:	Kildare																	
Folio:	KE18872F																	
O.S. Sheet:	3192-B - 3192-D																	

SCHEDULE

Part I

Lands Being Permanently Acquired

Land other than land consisting of a house or houses unfit for human habitation and not capable of being rendered fit for human habitation at reasonable expense.

Number on map deposited at the offices of the housing authority	Quantity, description and situation of land	Owners or reputed owners	Lessees or reputed lessees	Occupiers														
109a.107	<table border="1"> <tr> <td>Ha:</td> <td>0.0310</td> </tr> <tr> <td>Type:</td> <td>Public Road</td> </tr> <tr> <td>Townland:</td> <td>Railpark</td> </tr> <tr> <td>ED:</td> <td>Maynooth</td> </tr> <tr> <td>County:</td> <td>Kildare</td> </tr> <tr> <td>Folio:</td> <td>KE18872F</td> </tr> <tr> <td>O.S. Sheet:</td> <td>3192-D</td> </tr> </table>	Ha:	0.0310	Type:	Public Road	Townland:	Railpark	ED:	Maynooth	County:	Kildare	Folio:	KE18872F	O.S. Sheet:	3192-D			
Ha:	0.0310																	
Type:	Public Road																	
Townland:	Railpark																	
ED:	Maynooth																	
County:	Kildare																	
Folio:	KE18872F																	
O.S. Sheet:	3192-D																	

SCHEDULE

Part I

Lands Being Permanently Acquired

Land other than land consisting of a house or houses unfit for human habitation and not capable of being rendered fit for human habitation at reasonable expense.

Number on map deposited at the offices of the housing authority	Quantity, description and situation of land	Owners or reputed owners	Lessees or reputed lessees	Occupiers
110a.101	Ha: 0.2174 Type: Agriculture Townland: Railpark ED: Maynooth County: Kildare Folio: KE40166F O.S. Sheet: 3192-B	[REDACTED]	[REDACTED]	[REDACTED]
110a.102	Ha: 0.7691 Type: Agriculture Townland: Railpark ED: Maynooth County: Kildare Folio: KE40166F O.S. Sheet: 3192-B	[REDACTED]	[REDACTED]	[REDACTED]
110a.103	Ha: 0.2922 Type: Agriculture Townland: Railpark ED: Maynooth County: Kildare Folio: KE40166F O.S. Sheet: 3192-B	[REDACTED]	[REDACTED]	[REDACTED]
110a.104	Ha: 0.0057 Type: Agriculture Townland: Ballygoran ED: Maynooth County: Kildare Folio: KE40166F O.S. Sheet: 3192-D	[REDACTED]	[REDACTED]	[REDACTED]
110a.105	Ha: 0.0340 Type: Public Road Townland: Ballygoran ED: Maynooth County: Kildare Folio: KE40166F O.S. Sheet: 3192-D	[REDACTED]	[REDACTED]	[REDACTED]

SCHEDULE

Part I

Lands Being Permanently Acquired

Land other than land consisting of a house or houses unfit for human habitation and not capable of being rendered fit for human habitation at reasonable expense.

Number on map deposited at the offices of the housing authority	Quantity, description and situation of land	Owners or reputed owners	Lessees or reputed lessees	Occupiers														
111a.101	<table border="1"> <tr><td>Ha:</td><td>0.1500</td></tr> <tr><td>Type:</td><td>Public Road</td></tr> <tr><td>Townland:</td><td>Railpark</td></tr> <tr><td>ED:</td><td>Maynooth</td></tr> <tr><td>County:</td><td>Kildare</td></tr> <tr><td>Folio:</td><td>KE58913F</td></tr> <tr><td>O.S. Sheet:</td><td>3192-D</td></tr> </table>	Ha:	0.1500	Type:	Public Road	Townland:	Railpark	ED:	Maynooth	County:	Kildare	Folio:	KE58913F	O.S. Sheet:	3192-D	[REDACTED]	[REDACTED]	[REDACTED]
Ha:	0.1500																	
Type:	Public Road																	
Townland:	Railpark																	
ED:	Maynooth																	
County:	Kildare																	
Folio:	KE58913F																	
O.S. Sheet:	3192-D																	
111a.102	<table border="1"> <tr><td>Ha:</td><td>0.0110</td></tr> <tr><td>Type:</td><td>Community & Educational</td></tr> <tr><td>Townland:</td><td>Railpark</td></tr> <tr><td>ED:</td><td>Maynooth</td></tr> <tr><td>County:</td><td>Kildare</td></tr> <tr><td>Folio:</td><td>KE58913F</td></tr> <tr><td>O.S. Sheet:</td><td>3192-D</td></tr> </table>	Ha:	0.0110	Type:	Community & Educational	Townland:	Railpark	ED:	Maynooth	County:	Kildare	Folio:	KE58913F	O.S. Sheet:	3192-D	[REDACTED]	[REDACTED]	[REDACTED]
Ha:	0.0110																	
Type:	Community & Educational																	
Townland:	Railpark																	
ED:	Maynooth																	
County:	Kildare																	
Folio:	KE58913F																	
O.S. Sheet:	3192-D																	

SCHEDULE

Part I

Lands Being Permanently Acquired

Land other than land consisting of a house or houses unfit for human habitation and not capable of being rendered fit for human habitation at reasonable expense.

Number on map deposited at the offices of the housing authority	Quantity, description and situation of land	Owners or reputed owners	Lessees or reputed lessees	Occupiers														
112a.101	<table border="1"> <tr><td>Ha:</td><td>0.0018</td></tr> <tr><td>Type:</td><td>House Curtilage</td></tr> <tr><td>Townland:</td><td>Railpark</td></tr> <tr><td>ED:</td><td>Maynooth</td></tr> <tr><td>County:</td><td>Kildare</td></tr> <tr><td>Folio:</td><td>KE15720F</td></tr> <tr><td>O.S. Sheet:</td><td>3192-B, 3192-D</td></tr> </table>	Ha:	0.0018	Type:	House Curtilage	Townland:	Railpark	ED:	Maynooth	County:	Kildare	Folio:	KE15720F	O.S. Sheet:	3192-B, 3192-D	[REDACTED]	[REDACTED]	[REDACTED]
Ha:	0.0018																	
Type:	House Curtilage																	
Townland:	Railpark																	
ED:	Maynooth																	
County:	Kildare																	
Folio:	KE15720F																	
O.S. Sheet:	3192-B, 3192-D																	
112a.102	<table border="1"> <tr><td>Ha:</td><td>0.0073</td></tr> <tr><td>Type:</td><td>House Curtilage</td></tr> <tr><td>Townland:</td><td>Railpark</td></tr> <tr><td>ED:</td><td>Maynooth</td></tr> <tr><td>County:</td><td>Kildare</td></tr> <tr><td>Folio:</td><td>KE15720F</td></tr> <tr><td>O.S. Sheet:</td><td>3192-B, 3192-D</td></tr> </table>	Ha:	0.0073	Type:	House Curtilage	Townland:	Railpark	ED:	Maynooth	County:	Kildare	Folio:	KE15720F	O.S. Sheet:	3192-B, 3192-D	[REDACTED]	[REDACTED]	[REDACTED]
Ha:	0.0073																	
Type:	House Curtilage																	
Townland:	Railpark																	
ED:	Maynooth																	
County:	Kildare																	
Folio:	KE15720F																	
O.S. Sheet:	3192-B, 3192-D																	
112a.103	<table border="1"> <tr><td>Ha:</td><td>0.0094</td></tr> <tr><td>Type:</td><td>House Curtilage</td></tr> <tr><td>Townland:</td><td>Railpark</td></tr> <tr><td>ED:</td><td>Maynooth</td></tr> <tr><td>County:</td><td>Kildare</td></tr> <tr><td>Folio:</td><td>KE15720F</td></tr> <tr><td>O.S. Sheet:</td><td>3192-D</td></tr> </table>	Ha:	0.0094	Type:	House Curtilage	Townland:	Railpark	ED:	Maynooth	County:	Kildare	Folio:	KE15720F	O.S. Sheet:	3192-D	[REDACTED]	[REDACTED]	[REDACTED]
Ha:	0.0094																	
Type:	House Curtilage																	
Townland:	Railpark																	
ED:	Maynooth																	
County:	Kildare																	
Folio:	KE15720F																	
O.S. Sheet:	3192-D																	
112a.105	<table border="1"> <tr><td>Ha:</td><td>0.0157</td></tr> <tr><td>Type:</td><td>House Curtilage</td></tr> <tr><td>Townland:</td><td>Railpark</td></tr> <tr><td>ED:</td><td>Maynooth</td></tr> <tr><td>County:</td><td>Kildare</td></tr> <tr><td>Folio:</td><td>KE15720F</td></tr> <tr><td>O.S. Sheet:</td><td>3192-D</td></tr> </table>	Ha:	0.0157	Type:	House Curtilage	Townland:	Railpark	ED:	Maynooth	County:	Kildare	Folio:	KE15720F	O.S. Sheet:	3192-D	[REDACTED]	[REDACTED]	[REDACTED]
Ha:	0.0157																	
Type:	House Curtilage																	
Townland:	Railpark																	
ED:	Maynooth																	
County:	Kildare																	
Folio:	KE15720F																	
O.S. Sheet:	3192-D																	

SCHEDULE

Part I

Lands Being Permanently Acquired

Land other than land consisting of a house or houses unfit for human habitation and not capable of being rendered fit for human habitation at reasonable expense.

Number on map deposited at the offices of the housing authority	Quantity, description and situation of land	Owners or reputed owners	Lessees or reputed lessees	Occupiers														
112a.106	<table border="1"> <tr><td>Ha:</td><td>0.0135</td></tr> <tr><td>Type:</td><td>House Curtilage</td></tr> <tr><td>Townland:</td><td>Railpark</td></tr> <tr><td>ED:</td><td>Maynooth</td></tr> <tr><td>County:</td><td>Kildare</td></tr> <tr><td>Folio:</td><td>KE15720F</td></tr> <tr><td>O.S. Sheet:</td><td>3192-D</td></tr> </table>	Ha:	0.0135	Type:	House Curtilage	Townland:	Railpark	ED:	Maynooth	County:	Kildare	Folio:	KE15720F	O.S. Sheet:	3192-D	[REDACTED]	[REDACTED]	[REDACTED]
Ha:	0.0135																	
Type:	House Curtilage																	
Townland:	Railpark																	
ED:	Maynooth																	
County:	Kildare																	
Folio:	KE15720F																	
O.S. Sheet:	3192-D																	
112a.107	<table border="1"> <tr><td>Ha:</td><td>0.0291</td></tr> <tr><td>Type:</td><td>House Curtilage</td></tr> <tr><td>Townland:</td><td>Railpark</td></tr> <tr><td>ED:</td><td>Maynooth</td></tr> <tr><td>County:</td><td>Kildare</td></tr> <tr><td>Folio:</td><td>KE15720F</td></tr> <tr><td>O.S. Sheet:</td><td>3192-D</td></tr> </table>	Ha:	0.0291	Type:	House Curtilage	Townland:	Railpark	ED:	Maynooth	County:	Kildare	Folio:	KE15720F	O.S. Sheet:	3192-D	[REDACTED]	[REDACTED]	[REDACTED]
Ha:	0.0291																	
Type:	House Curtilage																	
Townland:	Railpark																	
ED:	Maynooth																	
County:	Kildare																	
Folio:	KE15720F																	
O.S. Sheet:	3192-D																	
112a.108	<table border="1"> <tr><td>Ha:</td><td>0.0268</td></tr> <tr><td>Type:</td><td>Public Road</td></tr> <tr><td>Townland:</td><td>Railpark</td></tr> <tr><td>ED:</td><td>Maynooth</td></tr> <tr><td>County:</td><td>Kildare</td></tr> <tr><td>Folio:</td><td>KE15720F</td></tr> <tr><td>O.S. Sheet:</td><td>3192-D</td></tr> </table>	Ha:	0.0268	Type:	Public Road	Townland:	Railpark	ED:	Maynooth	County:	Kildare	Folio:	KE15720F	O.S. Sheet:	3192-D	[REDACTED]	[REDACTED]	[REDACTED]
Ha:	0.0268																	
Type:	Public Road																	
Townland:	Railpark																	
ED:	Maynooth																	
County:	Kildare																	
Folio:	KE15720F																	
O.S. Sheet:	3192-D																	

SCHEDULE

Part I

Lands Being Permanently Acquired

Land other than land consisting of a house or houses unfit for human habitation and not capable of being rendered fit for human habitation at reasonable expense.




Number on map deposited at the offices of the housing authority	Quantity, description and situation of land	Owners or reputed owners	Lessees or reputed lessees	Occupiers																					
113a.101	<table border="0"> <tr><td>Ha:</td><td> </td><td>0.0130</td></tr> <tr><td>Type:</td><td> </td><td>House Curtilage</td></tr> <tr><td>Townland:</td><td> </td><td>Railpark</td></tr> <tr><td>ED:</td><td> </td><td>Maynooth</td></tr> <tr><td>County:</td><td> </td><td>Kildare</td></tr> <tr><td>Folio:</td><td> </td><td>KE15719F</td></tr> <tr><td>O.S. Sheet:</td><td> </td><td>3192-D</td></tr> </table>	Ha:		0.0130	Type:		House Curtilage	Townland:		Railpark	ED:		Maynooth	County:		Kildare	Folio:		KE15719F	O.S. Sheet:		3192-D	[REDACTED]	[REDACTED]	[REDACTED]
Ha:		0.0130																							
Type:		House Curtilage																							
Townland:		Railpark																							
ED:		Maynooth																							
County:		Kildare																							
Folio:		KE15719F																							
O.S. Sheet:		3192-D																							
113a.102	<table border="0"> <tr><td>Ha:</td><td> </td><td>0.0139</td></tr> <tr><td>Type:</td><td> </td><td>House Curtilage</td></tr> <tr><td>Townland:</td><td> </td><td>Railpark</td></tr> <tr><td>ED:</td><td> </td><td>Maynooth</td></tr> <tr><td>County:</td><td> </td><td>Kildare</td></tr> <tr><td>Folio:</td><td> </td><td>KE15719F</td></tr> <tr><td>O.S. Sheet:</td><td> </td><td>3192-D</td></tr> </table>	Ha:		0.0139	Type:		House Curtilage	Townland:		Railpark	ED:		Maynooth	County:		Kildare	Folio:		KE15719F	O.S. Sheet:		3192-D	[REDACTED]	[REDACTED]	[REDACTED]
Ha:		0.0139																							
Type:		House Curtilage																							
Townland:		Railpark																							
ED:		Maynooth																							
County:		Kildare																							
Folio:		KE15719F																							
O.S. Sheet:		3192-D																							
113a.103	<table border="0"> <tr><td>Ha:</td><td> </td><td>0.0268</td></tr> <tr><td>Type:</td><td> </td><td>Public Road</td></tr> <tr><td>Townland:</td><td> </td><td>Railpark</td></tr> <tr><td>ED:</td><td> </td><td>Maynooth</td></tr> <tr><td>County:</td><td> </td><td>Kildare</td></tr> <tr><td>Folio:</td><td> </td><td>KE15719F</td></tr> <tr><td>O.S. Sheet:</td><td> </td><td>3192-D</td></tr> </table>	Ha:		0.0268	Type:		Public Road	Townland:		Railpark	ED:		Maynooth	County:		Kildare	Folio:		KE15719F	O.S. Sheet:		3192-D	[REDACTED]	[REDACTED]	[REDACTED]
Ha:		0.0268																							
Type:		Public Road																							
Townland:		Railpark																							
ED:		Maynooth																							
County:		Kildare																							
Folio:		KE15719F																							
O.S. Sheet:		3192-D																							

SCHEDULE

Part I

Lands Being Permanently Acquired

Land other than land consisting of a house or houses unfit for human habitation and not capable of being rendered fit for human habitation at reasonable expense.

Number on map deposited at the offices of the housing authority	Quantity, description and situation of land	Owners or reputed owners	Lessees or reputed lessees	Occupiers														
114a.101	<table border="1"> <tr> <td>Ha:</td> <td>0.0032</td> </tr> <tr> <td>Type:</td> <td>House Curtilage & Private Access</td> </tr> <tr> <td>Townland:</td> <td>Moneycooly</td> </tr> <tr> <td>ED:</td> <td>Maynooth</td> </tr> <tr> <td>County:</td> <td>Kildare</td> </tr> <tr> <td>Folio:</td> <td>KE41043F</td> </tr> <tr> <td>O.S. Sheet:</td> <td>3192-D</td> </tr> </table>	Ha:	0.0032	Type:	House Curtilage & Private Access	Townland:	Moneycooly	ED:	Maynooth	County:	Kildare	Folio:	KE41043F	O.S. Sheet:	3192-D			
Ha:	0.0032																	
Type:	House Curtilage & Private Access																	
Townland:	Moneycooly																	
ED:	Maynooth																	
County:	Kildare																	
Folio:	KE41043F																	
O.S. Sheet:	3192-D																	

SCHEDULE

Part I

Lands Being Permanently Acquired

Land other than land consisting of a house or houses unfit for human habitation and not capable of being rendered fit for human habitation at reasonable expense.





Number on map deposited at the offices of the housing authority	Quantity, description and situation of land	Owners or reputed owners	Lessees or reputed lessees	Occupiers														
115a.101	<table border="1"> <tr> <td>Ha:</td> <td>0.0013</td> </tr> <tr> <td>Type:</td> <td>House Curtilage & Private Access</td> </tr> <tr> <td>Townland:</td> <td>Moneycooly</td> </tr> <tr> <td>ED:</td> <td>Maynooth</td> </tr> <tr> <td>County:</td> <td>Kildare</td> </tr> <tr> <td>Folio:</td> <td>KE13126F</td> </tr> <tr> <td>O.S. Sheet:</td> <td>3192-D</td> </tr> </table>	Ha:	0.0013	Type:	House Curtilage & Private Access	Townland:	Moneycooly	ED:	Maynooth	County:	Kildare	Folio:	KE13126F	O.S. Sheet:	3192-D	[REDACTED]	[REDACTED]	[REDACTED]
Ha:	0.0013																	
Type:	House Curtilage & Private Access																	
Townland:	Moneycooly																	
ED:	Maynooth																	
County:	Kildare																	
Folio:	KE13126F																	
O.S. Sheet:	3192-D																	

SCHEDULE

Part I

Lands Being Permanently Acquired

Land other than land consisting of a house or houses unfit for human habitation and not capable of being rendered fit for human habitation at reasonable expense.







Number on map deposited at the offices of the housing authority	Quantity, description and situation of land	Owners or reputed owners	Lessees or reputed lessees	Occupiers														
116a.101	<table border="1"> <tr> <td>Ha:</td> <td>0.0015</td> </tr> <tr> <td>Type:</td> <td>House Curtilage & Private Access</td> </tr> <tr> <td>Townland:</td> <td>Moneycooly</td> </tr> <tr> <td>ED:</td> <td>Maynooth</td> </tr> <tr> <td>County:</td> <td>Kildare</td> </tr> <tr> <td>Folio:</td> <td>KE21211F</td> </tr> <tr> <td>O.S. Sheet:</td> <td>3192-D</td> </tr> </table>	Ha:	0.0015	Type:	House Curtilage & Private Access	Townland:	Moneycooly	ED:	Maynooth	County:	Kildare	Folio:	KE21211F	O.S. Sheet:	3192-D	 		
Ha:	0.0015																	
Type:	House Curtilage & Private Access																	
Townland:	Moneycooly																	
ED:	Maynooth																	
County:	Kildare																	
Folio:	KE21211F																	
O.S. Sheet:	3192-D																	

SCHEDULE

Part I

Lands Being Permanently Acquired

Land other than land consisting of a house or houses unfit for human habitation and not capable of being rendered fit for human habitation at reasonable expense.

Number on map deposited at the offices of the housing authority	Quantity, description and situation of land	Owners or reputed owners	Lessees or reputed lessees	Occupiers														
117a.101	<table border="1"> <tr><td>Ha:</td><td>0.0122</td></tr> <tr><td>Type:</td><td>Public Road</td></tr> <tr><td>Townland:</td><td>Railpark</td></tr> <tr><td>ED:</td><td>Maynooth</td></tr> <tr><td>County:</td><td>Kildare</td></tr> <tr><td>Folio:</td><td>KE13468F</td></tr> <tr><td>O.S. Sheet:</td><td>3192-B</td></tr> </table>	Ha:	0.0122	Type:	Public Road	Townland:	Railpark	ED:	Maynooth	County:	Kildare	Folio:	KE13468F	O.S. Sheet:	3192-B			
Ha:	0.0122																	
Type:	Public Road																	
Townland:	Railpark																	
ED:	Maynooth																	
County:	Kildare																	
Folio:	KE13468F																	
O.S. Sheet:	3192-B																	
117b.101	<table border="1"> <tr><td>Ha:</td><td>0.0013</td></tr> <tr><td>Type:</td><td>Public Road</td></tr> <tr><td>Townland:</td><td>Railpark</td></tr> <tr><td>ED:</td><td>Maynooth</td></tr> <tr><td>County:</td><td>Kildare</td></tr> <tr><td>Folio:</td><td>KE11691</td></tr> <tr><td>O.S. Sheet:</td><td>3192-B</td></tr> </table>	Ha:	0.0013	Type:	Public Road	Townland:	Railpark	ED:	Maynooth	County:	Kildare	Folio:	KE11691	O.S. Sheet:	3192-B			
Ha:	0.0013																	
Type:	Public Road																	
Townland:	Railpark																	
ED:	Maynooth																	
County:	Kildare																	
Folio:	KE11691																	
O.S. Sheet:	3192-B																	

SCHEDULE

Part I

Lands Being Permanently Acquired

Land other than land consisting of a house or houses unfit for human habitation and not capable of being rendered fit for human habitation at reasonable expense.




Number on map deposited at the offices of the housing authority	Quantity, description and situation of land	Owners or reputed owners	Lessees or reputed lessees	Occupiers														
118a.101	<table border="1"> <tr> <td>Ha:</td> <td>0.0177</td> </tr> <tr> <td>Type:</td> <td>Public Road</td> </tr> <tr> <td>Townland:</td> <td>Railpark</td> </tr> <tr> <td>ED:</td> <td>Maynooth</td> </tr> <tr> <td>County:</td> <td>Kildare</td> </tr> <tr> <td>Folio:</td> <td>KE6788F</td> </tr> <tr> <td>O.S. Sheet:</td> <td>3192-B</td> </tr> </table>	Ha:	0.0177	Type:	Public Road	Townland:	Railpark	ED:	Maynooth	County:	Kildare	Folio:	KE6788F	O.S. Sheet:	3192-B	[REDACTED]	[REDACTED]	[REDACTED]
Ha:	0.0177																	
Type:	Public Road																	
Townland:	Railpark																	
ED:	Maynooth																	
County:	Kildare																	
Folio:	KE6788F																	
O.S. Sheet:	3192-B																	

SCHEDULE

Part I

Lands Being Permanently Acquired

Land other than land consisting of a house or houses unfit for human habitation and not capable of being rendered fit for human habitation at reasonable expense.




Number on map deposited at the offices of the housing authority	Quantity, description and situation of land	Owners or reputed owners	Lessees or reputed lessees	Occupiers														
119a.101	<table border="1"> <tr> <td>Ha:</td> <td>0.0151</td> </tr> <tr> <td>Type:</td> <td>Public Road</td> </tr> <tr> <td>Townland:</td> <td>Railpark</td> </tr> <tr> <td>ED:</td> <td>Maynooth</td> </tr> <tr> <td>County:</td> <td>Kildare</td> </tr> <tr> <td>Folio:</td> <td>KE6435F</td> </tr> <tr> <td>O.S. Sheet:</td> <td>3192-B</td> </tr> </table>	Ha:	0.0151	Type:	Public Road	Townland:	Railpark	ED:	Maynooth	County:	Kildare	Folio:	KE6435F	O.S. Sheet:	3192-B			
Ha:	0.0151																	
Type:	Public Road																	
Townland:	Railpark																	
ED:	Maynooth																	
County:	Kildare																	
Folio:	KE6435F																	
O.S. Sheet:	3192-B																	

SCHEDULE

Part I

Lands Being Permanently Acquired

Land other than land consisting of a house or houses unfit for human habitation and not capable of being rendered fit for human habitation at reasonable expense.




Number on map deposited at the offices of the housing authority	Quantity, description and situation of land	Owners or reputed owners	Lessees or reputed lessees	Occupiers														
120a.101	<table border="1"> <tr> <td>Ha:</td> <td>0.0154</td> </tr> <tr> <td>Type:</td> <td>Public Road</td> </tr> <tr> <td>Townland:</td> <td>Railpark</td> </tr> <tr> <td>ED:</td> <td>Maynooth</td> </tr> <tr> <td>County:</td> <td>Kildare</td> </tr> <tr> <td>Folio:</td> <td>KE42226F</td> </tr> <tr> <td>O.S. Sheet:</td> <td>3192-B</td> </tr> </table>	Ha:	0.0154	Type:	Public Road	Townland:	Railpark	ED:	Maynooth	County:	Kildare	Folio:	KE42226F	O.S. Sheet:	3192-B			
Ha:	0.0154																	
Type:	Public Road																	
Townland:	Railpark																	
ED:	Maynooth																	
County:	Kildare																	
Folio:	KE42226F																	
O.S. Sheet:	3192-B																	

SCHEDULE

Part I

Lands Being Permanently Acquired

Land other than land consisting of a house or houses unfit for human habitation and not capable of being rendered fit for human habitation at reasonable expense.


Number on map deposited at the offices of the housing authority	Quantity, description and situation of land	Owners or reputed owners	Lessees or reputed lessees	Occupiers														
121a.101	<table border="1"> <tr> <td>Ha:</td> <td>0.0164</td> </tr> <tr> <td>Type:</td> <td>Public Road</td> </tr> <tr> <td>Townland:</td> <td>Railpark</td> </tr> <tr> <td>ED:</td> <td>Maynooth</td> </tr> <tr> <td>County:</td> <td>Kildare</td> </tr> <tr> <td>Folio:</td> <td>KE698F</td> </tr> <tr> <td>O.S. Sheet:</td> <td>3192-B</td> </tr> </table>	Ha:	0.0164	Type:	Public Road	Townland:	Railpark	ED:	Maynooth	County:	Kildare	Folio:	KE698F	O.S. Sheet:	3192-B			
Ha:	0.0164																	
Type:	Public Road																	
Townland:	Railpark																	
ED:	Maynooth																	
County:	Kildare																	
Folio:	KE698F																	
O.S. Sheet:	3192-B																	

SCHEDULE

Part I

Lands Being Permanently Acquired

Land other than land consisting of a house or houses unfit for human habitation and not capable of being rendered fit for human habitation at reasonable expense.


Number on map deposited at the offices of the housing authority	Quantity, description and situation of land	Owners or reputed owners	Lessees or reputed lessees	Occupiers
				

SCHEDULE

Part I

Lands Being Permanently Acquired

Land other than land consisting of a house or houses unfit for human habitation and not capable of being rendered fit for human habitation at reasonable expense.







Number on map deposited at the offices of the housing authority	Quantity, description and situation of land	Owners or reputed owners	Lessees or reputed lessees	Occupiers
				

SCHEDULE

Part I

Lands Being Permanently Acquired

Land other than land consisting of a house or houses unfit for human habitation and not capable of being rendered fit for human habitation at reasonable expense.

Number on map deposited at the offices of the housing authority	Quantity, description and situation of land	Owners or reputed owners	Lessees or reputed lessees	Occupiers														
122a.101	<table border="1"> <tr><td>Ha:</td><td>0.0283</td></tr> <tr><td>Type:</td><td>Public Road</td></tr> <tr><td>Townland:</td><td>Railpark</td></tr> <tr><td>ED:</td><td>Maynooth</td></tr> <tr><td>County:</td><td>Kildare</td></tr> <tr><td>Folio:</td><td>KE723F</td></tr> <tr><td>O.S. Sheet:</td><td>3192-B</td></tr> </table>	Ha:	0.0283	Type:	Public Road	Townland:	Railpark	ED:	Maynooth	County:	Kildare	Folio:	KE723F	O.S. Sheet:	3192-B			
Ha:	0.0283																	
Type:	Public Road																	
Townland:	Railpark																	
ED:	Maynooth																	
County:	Kildare																	
Folio:	KE723F																	
O.S. Sheet:	3192-B																	
122a.102	<table border="1"> <tr><td>Ha:</td><td>0.0224</td></tr> <tr><td>Type:</td><td>Public Road</td></tr> <tr><td>Townland:</td><td>Railpark</td></tr> <tr><td>ED:</td><td>Maynooth</td></tr> <tr><td>County:</td><td>Kildare</td></tr> <tr><td>Folio:</td><td>KE723F</td></tr> <tr><td>O.S. Sheet:</td><td>3192-B</td></tr> </table>	Ha:	0.0224	Type:	Public Road	Townland:	Railpark	ED:	Maynooth	County:	Kildare	Folio:	KE723F	O.S. Sheet:	3192-B			
Ha:	0.0224																	
Type:	Public Road																	
Townland:	Railpark																	
ED:	Maynooth																	
County:	Kildare																	
Folio:	KE723F																	
O.S. Sheet:	3192-B																	

SCHEDULE

Part I

Lands Being Permanently Acquired

Land other than land consisting of a house or houses unfit for human habitation and not capable of being rendered fit for human habitation at reasonable expense.




Number on map deposited at the offices of the housing authority	Quantity, description and situation of land	Owners or reputed owners	Lessees or reputed lessees	Occupiers														
123a.101	<table border="1"> <tr> <td>Ha:</td> <td>0.0148</td> </tr> <tr> <td>Type:</td> <td>Public Road</td> </tr> <tr> <td>Townland:</td> <td>Railpark</td> </tr> <tr> <td>ED:</td> <td>Maynooth</td> </tr> <tr> <td>County:</td> <td>Kildare</td> </tr> <tr> <td>Folio:</td> <td>KE56637F</td> </tr> <tr> <td>O.S. Sheet:</td> <td>3192-B</td> </tr> </table>	Ha:	0.0148	Type:	Public Road	Townland:	Railpark	ED:	Maynooth	County:	Kildare	Folio:	KE56637F	O.S. Sheet:	3192-B	[REDACTED]	[REDACTED]	[REDACTED]
Ha:	0.0148																	
Type:	Public Road																	
Townland:	Railpark																	
ED:	Maynooth																	
County:	Kildare																	
Folio:	KE56637F																	
O.S. Sheet:	3192-B																	

SCHEDULE

Part I

Lands Being Permanently Acquired

Land other than land consisting of a house or houses unfit for human habitation and not capable of being rendered fit for human habitation at reasonable expense.




Number on map deposited at the offices of the housing authority	Quantity, description and situation of land	Owners or reputed owners	Lessees or reputed lessees	Occupiers														
124a.101	<table border="1"> <tr> <td>Ha:</td> <td>0.0361</td> </tr> <tr> <td>Type:</td> <td>Public Road</td> </tr> <tr> <td>Townland:</td> <td>Railpark</td> </tr> <tr> <td>ED:</td> <td>Maynooth</td> </tr> <tr> <td>County:</td> <td>Kildare</td> </tr> <tr> <td>Folio:</td> <td>KE12062 KE1197</td> </tr> <tr> <td>O.S. Sheet:</td> <td>3192-B</td> </tr> </table>	Ha:	0.0361	Type:	Public Road	Townland:	Railpark	ED:	Maynooth	County:	Kildare	Folio:	KE12062 KE1197	O.S. Sheet:	3192-B			
Ha:	0.0361																	
Type:	Public Road																	
Townland:	Railpark																	
ED:	Maynooth																	
County:	Kildare																	
Folio:	KE12062 KE1197																	
O.S. Sheet:	3192-B																	

SCHEDULE

Part I

Lands Being Permanently Acquired

Land other than land consisting of a house or houses unfit for human habitation and not capable of being rendered fit for human habitation at reasonable expense.




Number on map deposited at the offices of the housing authority	Quantity, description and situation of land	Owners or reputed owners	Lessees or reputed lessees	Occupiers														
125a.101	<table border="1"> <tr> <td>Ha:</td> <td>0.0150</td> </tr> <tr> <td>Type:</td> <td>Public Road</td> </tr> <tr> <td>Townland:</td> <td>Railpark</td> </tr> <tr> <td>ED:</td> <td>Maynooth</td> </tr> <tr> <td>County:</td> <td>Kildare</td> </tr> <tr> <td>Folio:</td> <td>KE3232F</td> </tr> <tr> <td>O.S. Sheet:</td> <td>3192-B</td> </tr> </table>	Ha:	0.0150	Type:	Public Road	Townland:	Railpark	ED:	Maynooth	County:	Kildare	Folio:	KE3232F	O.S. Sheet:	3192-B			
Ha:	0.0150																	
Type:	Public Road																	
Townland:	Railpark																	
ED:	Maynooth																	
County:	Kildare																	
Folio:	KE3232F																	
O.S. Sheet:	3192-B																	

SCHEDULE

Part I

Lands Being Permanently Acquired

Land other than land consisting of a house or houses unfit for human habitation and not capable of being rendered fit for human habitation at reasonable expense.




Number on map deposited at the offices of the housing authority	Quantity, description and situation of land	Owners or reputed owners	Lessees or reputed lessees	Occupiers														
126a.101	<table border="1"> <tr> <td>Ha:</td> <td>0.0109</td> </tr> <tr> <td>Type:</td> <td>Public Road</td> </tr> <tr> <td>Townland:</td> <td>Railpark</td> </tr> <tr> <td>ED:</td> <td>Maynooth</td> </tr> <tr> <td>County:</td> <td>Kildare</td> </tr> <tr> <td>Folio:</td> <td>KE17783F</td> </tr> <tr> <td>O.S. Sheet:</td> <td>3192-B</td> </tr> </table>	Ha:	0.0109	Type:	Public Road	Townland:	Railpark	ED:	Maynooth	County:	Kildare	Folio:	KE17783F	O.S. Sheet:	3192-B			
Ha:	0.0109																	
Type:	Public Road																	
Townland:	Railpark																	
ED:	Maynooth																	
County:	Kildare																	
Folio:	KE17783F																	
O.S. Sheet:	3192-B																	

SCHEDULE

Part I

Lands Being Permanently Acquired

Land other than land consisting of a house or houses unfit for human habitation and not capable of being rendered fit for human habitation at reasonable expense.

Number on map deposited at the offices of the housing authority	Quantity, description and situation of land	Owners or reputed owners	Lessees or reputed lessees	Occupiers														
128a.101	<table border="1"> <tr> <td>Ha:</td> <td>0.0116</td> </tr> <tr> <td>Type:</td> <td>Public Road</td> </tr> <tr> <td>Townland:</td> <td>Moneycooly</td> </tr> <tr> <td>ED:</td> <td>Maynooth</td> </tr> <tr> <td>County:</td> <td>Kildare</td> </tr> <tr> <td>Folio:</td> <td>KE48868F</td> </tr> <tr> <td>O.S. Sheet:</td> <td>3192-D</td> </tr> </table>	Ha:	0.0116	Type:	Public Road	Townland:	Moneycooly	ED:	Maynooth	County:	Kildare	Folio:	KE48868F	O.S. Sheet:	3192-D			
Ha:	0.0116																	
Type:	Public Road																	
Townland:	Moneycooly																	
ED:	Maynooth																	
County:	Kildare																	
Folio:	KE48868F																	
O.S. Sheet:	3192-D																	

SCHEDULE

Part I

Lands Being Permanently Acquired

Land other than land consisting of a house or houses unfit for human habitation and not capable of being rendered fit for human habitation at reasonable expense.
















Number on map deposited at the offices of the housing authority	Quantity, description and situation of land	Owners or reputed owners	Lessees or reputed lessees	Occupiers														
139a.101	<table border="1"> <tr><td>Ha:</td><td>0.5672</td></tr> <tr><td>Type:</td><td>Public Road, New Residential</td></tr> <tr><td>Townland:</td><td>Maynooth</td></tr> <tr><td>ED:</td><td>Maynooth</td></tr> <tr><td>County:</td><td>Kildare</td></tr> <tr><td>Folio:</td><td></td></tr> <tr><td>O.S. Sheet:</td><td>3192-B</td></tr> </table>	Ha:	0.5672	Type:	Public Road, New Residential	Townland:	Maynooth	ED:	Maynooth	County:	Kildare	Folio:		O.S. Sheet:	3192-B			
Ha:	0.5672																	
Type:	Public Road, New Residential																	
Townland:	Maynooth																	
ED:	Maynooth																	
County:	Kildare																	
Folio:																		
O.S. Sheet:	3192-B																	
139a.102	<table border="1"> <tr><td>Ha:</td><td>0.0257</td></tr> <tr><td>Type:</td><td>New Residential, Public Road</td></tr> <tr><td>Townland:</td><td>Maynooth</td></tr> <tr><td>ED:</td><td>Maynooth</td></tr> <tr><td>County:</td><td>Kildare</td></tr> <tr><td>Folio:</td><td></td></tr> <tr><td>O.S. Sheet:</td><td>3192- B</td></tr> </table>	Ha:	0.0257	Type:	New Residential, Public Road	Townland:	Maynooth	ED:	Maynooth	County:	Kildare	Folio:		O.S. Sheet:	3192- B			
Ha:	0.0257																	
Type:	New Residential, Public Road																	
Townland:	Maynooth																	
ED:	Maynooth																	
County:	Kildare																	
Folio:																		
O.S. Sheet:	3192- B																	
139a.103	<table border="1"> <tr><td>Ha:</td><td>0.0998</td></tr> <tr><td>Type:</td><td>Public Road</td></tr> <tr><td>Townland:</td><td>Carton Demesne</td></tr> <tr><td>ED:</td><td>Maynooth</td></tr> <tr><td>County:</td><td>Kildare</td></tr> <tr><td>Folio:</td><td></td></tr> <tr><td>O.S. Sheet:</td><td>3192- B</td></tr> </table>	Ha:	0.0998	Type:	Public Road	Townland:	Carton Demesne	ED:	Maynooth	County:	Kildare	Folio:		O.S. Sheet:	3192- B			
Ha:	0.0998																	
Type:	Public Road																	
Townland:	Carton Demesne																	
ED:	Maynooth																	
County:	Kildare																	
Folio:																		
O.S. Sheet:	3192- B																	

SCHEDULE

Part I

Lands Being Permanently Acquired

Land other than land consisting of a house or houses unfit for human habitation and not capable of being rendered fit for human habitation at reasonable expense.
















Number on map deposited at the offices of the housing authority	Quantity, description and situation of land	Owners or reputed owners	Lessees or reputed lessees	Occupiers
140a.101	Ha: 0.0125 Type: Towpath Townland: Maynooth ED: Maynooth County: Kildare Folio: O.S. Sheet: 3192- B			
140a.102	Ha: 0.0078 Type: Canal Townland: Maynooth ED: Maynooth County: Kildare Folio: O.S. Sheet: 3192- B			
140a.103	Ha: 0.0081 Type: Canal Townland: Railpark ED: Maynooth County: Kildare Folio: O.S. Sheet: 3192- B			
140a.104	Ha: 0.0273 Type: Towpath Townland: Maynooth ED: Maynooth County: Kildare Folio: O.S. Sheet: 3192- B			
140a.105	Ha: 0.0160 Type: Canal Townland: Maynooth ED: Maynooth County: Kildare Folio: O.S. Sheet: 3192- B			

SCHEDULE

Part I

Lands Being Permanently Acquired

Land other than land consisting of a house or houses unfit for human habitation and not capable of being rendered fit for human habitation at reasonable expense.










Number on map deposited at the offices of the housing authority	Quantity, description and situation of land	Owners or reputed owners	Lessees or reputed lessees	Occupiers																					
140a.106	<table border="1" style="width: 100%; border-collapse: collapse;"> <tr><td style="width: 15%;">Ha:</td><td style="width: 15%;"> </td><td style="width: 70%;">0.0172</td></tr> <tr><td>Type:</td><td> </td><td>Canal</td></tr> <tr><td>Townland:</td><td> </td><td>Railpark</td></tr> <tr><td>ED:</td><td> </td><td>Maynooth</td></tr> <tr><td>County:</td><td> </td><td>Kildare</td></tr> <tr><td>Folio:</td><td> </td><td></td></tr> <tr><td>O.S. Sheet:</td><td> </td><td>3192- B</td></tr> </table>	Ha:		0.0172	Type:		Canal	Townland:		Railpark	ED:		Maynooth	County:		Kildare	Folio:			O.S. Sheet:		3192- B			
Ha:		0.0172																							
Type:		Canal																							
Townland:		Railpark																							
ED:		Maynooth																							
County:		Kildare																							
Folio:																									
O.S. Sheet:		3192- B																							
140a.107	<table border="1" style="width: 100%; border-collapse: collapse;"> <tr><td style="width: 15%;">Ha:</td><td style="width: 15%;"> </td><td style="width: 70%;">0.0087</td></tr> <tr><td>Type:</td><td> </td><td>Towpath</td></tr> <tr><td>Townland:</td><td> </td><td>Maynooth</td></tr> <tr><td>ED:</td><td> </td><td>Maynooth</td></tr> <tr><td>County:</td><td> </td><td>Kildare</td></tr> <tr><td>Folio:</td><td> </td><td></td></tr> <tr><td>O.S. Sheet:</td><td> </td><td>3192- B</td></tr> </table>	Ha:		0.0087	Type:		Towpath	Townland:		Maynooth	ED:		Maynooth	County:		Kildare	Folio:			O.S. Sheet:		3192- B			
Ha:		0.0087																							
Type:		Towpath																							
Townland:		Maynooth																							
ED:		Maynooth																							
County:		Kildare																							
Folio:																									
O.S. Sheet:		3192- B																							
140a.108	<table border="1" style="width: 100%; border-collapse: collapse;"> <tr><td style="width: 15%;">Ha:</td><td style="width: 15%;"> </td><td style="width: 70%;">0.0345</td></tr> <tr><td>Type:</td><td> </td><td>Towpath</td></tr> <tr><td>Townland:</td><td> </td><td>Maynooth</td></tr> <tr><td>ED:</td><td> </td><td>Maynooth</td></tr> <tr><td>County:</td><td> </td><td>Kildare</td></tr> <tr><td>Folio:</td><td> </td><td></td></tr> <tr><td>O.S. Sheet:</td><td> </td><td>3192- B</td></tr> </table>	Ha:		0.0345	Type:		Towpath	Townland:		Maynooth	ED:		Maynooth	County:		Kildare	Folio:			O.S. Sheet:		3192- B			
Ha:		0.0345																							
Type:		Towpath																							
Townland:		Maynooth																							
ED:		Maynooth																							
County:		Kildare																							
Folio:																									
O.S. Sheet:		3192- B																							
140a.109	<table border="1" style="width: 100%; border-collapse: collapse;"> <tr><td style="width: 15%;">Ha:</td><td style="width: 15%;"> </td><td style="width: 70%;">0.0174</td></tr> <tr><td>Type:</td><td> </td><td>Canal</td></tr> <tr><td>Townland:</td><td> </td><td>Maynooth</td></tr> <tr><td>ED:</td><td> </td><td>Maynooth</td></tr> <tr><td>County:</td><td> </td><td>Kildare</td></tr> <tr><td>Folio:</td><td> </td><td></td></tr> <tr><td>O.S. Sheet:</td><td> </td><td>3192- B</td></tr> </table>	Ha:		0.0174	Type:		Canal	Townland:		Maynooth	ED:		Maynooth	County:		Kildare	Folio:			O.S. Sheet:		3192- B			
Ha:		0.0174																							
Type:		Canal																							
Townland:		Maynooth																							
ED:		Maynooth																							
County:		Kildare																							
Folio:																									
O.S. Sheet:		3192- B																							
140a.110	<table border="1" style="width: 100%; border-collapse: collapse;"> <tr><td style="width: 15%;">Ha:</td><td style="width: 15%;"> </td><td style="width: 70%;">0.0170</td></tr> <tr><td>Type:</td><td> </td><td>Canal</td></tr> <tr><td>Townland:</td><td> </td><td>Railpark</td></tr> <tr><td>ED:</td><td> </td><td>Maynooth</td></tr> <tr><td>County:</td><td> </td><td>Kildare</td></tr> <tr><td>Folio:</td><td> </td><td></td></tr> <tr><td>O.S. Sheet:</td><td> </td><td>3192- B</td></tr> </table>	Ha:		0.0170	Type:		Canal	Townland:		Railpark	ED:		Maynooth	County:		Kildare	Folio:			O.S. Sheet:		3192- B			
Ha:		0.0170																							
Type:		Canal																							
Townland:		Railpark																							
ED:		Maynooth																							
County:		Kildare																							
Folio:																									
O.S. Sheet:		3192- B																							

SCHEDULE

Part I

Lands Being Permanently Acquired

Land other than land consisting of a house or houses unfit for human habitation and not capable of being rendered fit for human habitation at reasonable expense.







Number on map deposited at the offices of the housing authority	Quantity, description and situation of land	Owners or reputed owners	Lessees or reputed lessees	Occupiers														
141a.101	<table border="0"> <tr> <td>Ha:</td> <td>0.0279</td> </tr> <tr> <td>Type:</td> <td>Freehold acquisition of Airspace from a level of 65.674m Above Ordnance Datum Malin Head and above.</td> </tr> <tr> <td>Townland:</td> <td>Railpark</td> </tr> <tr> <td>ED:</td> <td>Maynooth</td> </tr> <tr> <td>County:</td> <td>Kildare</td> </tr> <tr> <td>Folio:</td> <td></td> </tr> <tr> <td>O.S. Sheet:</td> <td>3192- B</td> </tr> </table>	Ha:	0.0279	Type:	Freehold acquisition of Airspace from a level of 65.674m Above Ordnance Datum Malin Head and above.	Townland:	Railpark	ED:	Maynooth	County:	Kildare	Folio:		O.S. Sheet:	3192- B			
Ha:	0.0279																	
Type:	Freehold acquisition of Airspace from a level of 65.674m Above Ordnance Datum Malin Head and above.																	
Townland:	Railpark																	
ED:	Maynooth																	
County:	Kildare																	
Folio:																		
O.S. Sheet:	3192- B																	
141a.104	<table border="0"> <tr> <td>Ha:</td> <td>0.0105</td> </tr> <tr> <td>Type:</td> <td>Railway Lands Adjacent to Live Railway.</td> </tr> <tr> <td>Townland:</td> <td>Railpark</td> </tr> <tr> <td>ED:</td> <td>Maynooth</td> </tr> <tr> <td>County:</td> <td>Kildare</td> </tr> <tr> <td>Folio:</td> <td></td> </tr> <tr> <td>O.S. Sheet:</td> <td>3192- B</td> </tr> </table>	Ha:	0.0105	Type:	Railway Lands Adjacent to Live Railway.	Townland:	Railpark	ED:	Maynooth	County:	Kildare	Folio:		O.S. Sheet:	3192- B			
Ha:	0.0105																	
Type:	Railway Lands Adjacent to Live Railway.																	
Townland:	Railpark																	
ED:	Maynooth																	
County:	Kildare																	
Folio:																		
O.S. Sheet:	3192- B																	
141a.105	<table border="0"> <tr> <td>Ha:</td> <td>0.0201</td> </tr> <tr> <td>Type:</td> <td>Railway Lands Adjacent to Live Railway.</td> </tr> <tr> <td>Townland:</td> <td>Railpark</td> </tr> <tr> <td>ED:</td> <td>Maynooth</td> </tr> <tr> <td>County:</td> <td>Kildare</td> </tr> <tr> <td>Folio:</td> <td></td> </tr> <tr> <td>O.S. Sheet:</td> <td>3192- B</td> </tr> </table>	Ha:	0.0201	Type:	Railway Lands Adjacent to Live Railway.	Townland:	Railpark	ED:	Maynooth	County:	Kildare	Folio:		O.S. Sheet:	3192- B			
Ha:	0.0201																	
Type:	Railway Lands Adjacent to Live Railway.																	
Townland:	Railpark																	
ED:	Maynooth																	
County:	Kildare																	
Folio:																		
O.S. Sheet:	3192- B																	

SCHEDULE

Part I

Lands Being Permanently Acquired

Land other than land consisting of a house or houses unfit for human habitation and not capable of being rendered fit for human habitation at reasonable expense.

Number on map deposited at the offices of the housing authority	Quantity, description and situation of land	Owners or reputed owners	Lessees or reputed lessees	Occupiers														
141a.108	<table border="1"> <tr> <td>Ha:</td> <td>0.0057</td> </tr> <tr> <td>Type:</td> <td>Railway Lands Adjacent to Live Railway.</td> </tr> <tr> <td>Townland:</td> <td>Railpark</td> </tr> <tr> <td>ED:</td> <td>Maynooth</td> </tr> <tr> <td>County:</td> <td>Kildare</td> </tr> <tr> <td>Folio:</td> <td></td> </tr> <tr> <td>O.S. Sheet:</td> <td>3192- B</td> </tr> </table>	Ha:	0.0057	Type:	Railway Lands Adjacent to Live Railway.	Townland:	Railpark	ED:	Maynooth	County:	Kildare	Folio:		O.S. Sheet:	3192- B			
Ha:	0.0057																	
Type:	Railway Lands Adjacent to Live Railway.																	
Townland:	Railpark																	
ED:	Maynooth																	
County:	Kildare																	
Folio:																		
O.S. Sheet:	3192- B																	
141a.109	<table border="1"> <tr> <td>Ha:</td> <td>0.0142</td> </tr> <tr> <td>Type:</td> <td>Railway Lands Adjacent to Live Railway.</td> </tr> <tr> <td>Townland:</td> <td>Railpark</td> </tr> <tr> <td>ED:</td> <td>Maynooth</td> </tr> <tr> <td>County:</td> <td>Kildare</td> </tr> <tr> <td>Folio:</td> <td></td> </tr> <tr> <td>O.S. Sheet:</td> <td>3192- B</td> </tr> </table>	Ha:	0.0142	Type:	Railway Lands Adjacent to Live Railway.	Townland:	Railpark	ED:	Maynooth	County:	Kildare	Folio:		O.S. Sheet:	3192- B			
Ha:	0.0142																	
Type:	Railway Lands Adjacent to Live Railway.																	
Townland:	Railpark																	
ED:	Maynooth																	
County:	Kildare																	
Folio:																		
O.S. Sheet:	3192- B																	

SCHEDULE

Part II

Lands Being Temporarily Acquired

Land other than land consisting of a house or houses unfit for human habitation and not capable of being rendered fit for human habitation at reasonable expense.

Number on map deposited at the offices of the housing authority	Quantity, description and situation of land	Owners or reputed owners	Lessees or reputed lessees	Occupiers														
102e.104	<table border="1"> <tr><td>Ha:</td><td>0.0045</td></tr> <tr><td>Type:</td><td>Public Road</td></tr> <tr><td>Townland:</td><td>Moneycooly</td></tr> <tr><td>ED:</td><td>Maynooth</td></tr> <tr><td>County:</td><td>Kildare</td></tr> <tr><td>Folio:</td><td>KE71068F</td></tr> <tr><td>O.S. Sheet:</td><td>3192-D</td></tr> </table>	Ha:	0.0045	Type:	Public Road	Townland:	Moneycooly	ED:	Maynooth	County:	Kildare	Folio:	KE71068F	O.S. Sheet:	3192-D	[REDACTED]	[REDACTED]	[REDACTED]
Ha:	0.0045																	
Type:	Public Road																	
Townland:	Moneycooly																	
ED:	Maynooth																	
County:	Kildare																	
Folio:	KE71068F																	
O.S. Sheet:	3192-D																	
102e.105	<table border="1"> <tr><td>Ha:</td><td>0.0115</td></tr> <tr><td>Type:</td><td>Public Road</td></tr> <tr><td>Townland:</td><td>Moneycooly</td></tr> <tr><td>ED:</td><td>Maynooth</td></tr> <tr><td>County:</td><td>Kildare</td></tr> <tr><td>Folio:</td><td>KE71068F</td></tr> <tr><td>O.S. Sheet:</td><td>3192-D</td></tr> </table>	Ha:	0.0115	Type:	Public Road	Townland:	Moneycooly	ED:	Maynooth	County:	Kildare	Folio:	KE71068F	O.S. Sheet:	3192-D	[REDACTED]	[REDACTED]	[REDACTED]
Ha:	0.0115																	
Type:	Public Road																	
Townland:	Moneycooly																	
ED:	Maynooth																	
County:	Kildare																	
Folio:	KE71068F																	
O.S. Sheet:	3192-D																	

SCHEDULE

Part II

Lands Being Temporarily Acquired

Land other than land consisting of a house or houses unfit for human habitation and not capable of being rendered fit for human habitation at reasonable expense.

Number on map deposited at the offices of the housing authority	Quantity, description and situation of land	Owners or reputed owners	Lessees or reputed lessees	Occupiers														
102e.106	<table border="1"> <tr> <td>Ha:</td> <td>0.0358</td> </tr> <tr> <td>Type:</td> <td>Public Road</td> </tr> <tr> <td>Townland:</td> <td>Moneycooly</td> </tr> <tr> <td>ED:</td> <td>Maynooth</td> </tr> <tr> <td>County:</td> <td>Kildare</td> </tr> <tr> <td>Folio:</td> <td>KE71068F</td> </tr> <tr> <td>O.S. Sheet:</td> <td>3192-D</td> </tr> </table>	Ha:	0.0358	Type:	Public Road	Townland:	Moneycooly	ED:	Maynooth	County:	Kildare	Folio:	KE71068F	O.S. Sheet:	3192-D	[REDACTED]	[REDACTED]	[REDACTED]
Ha:	0.0358																	
Type:	Public Road																	
Townland:	Moneycooly																	
ED:	Maynooth																	
County:	Kildare																	
Folio:	KE71068F																	
O.S. Sheet:	3192-D																	

SCHEDULE

Part II

Lands Being Temporarily Acquired

Land other than land consisting of a house or houses unfit for human habitation and not capable of being rendered fit for human habitation at reasonable expense.

Number on map deposited at the offices of the housing authority	Quantity, description and situation of land	Owners or reputed owners	Lessees or reputed lessees	Occupiers
103a.103	Ha: 0.0029	[REDACTED]	[REDACTED]	[REDACTED]
	Type: House Curtilage			
	Townland: Maynooth			
	ED: Maynooth			
	County: Kildare			
	Folio: KE10922F			
O.S. Sheet: 3192-B	[REDACTED]		[REDACTED]	
	[REDACTED]		[REDACTED]	
	[REDACTED]		[REDACTED]	
	[REDACTED]		[REDACTED]	
	[REDACTED]		[REDACTED]	
	[REDACTED]		[REDACTED]	

SCHEDULE

Part II

Lands Being Temporarily Acquired

Land other than land consisting of a house or houses unfit for human habitation and not capable of being rendered fit for human habitation at reasonable expense.







Number on map deposited at the offices of the housing authority	Quantity, description and situation of land	Owners or reputed owners	Lessees or reputed lessees	Occupiers
103b.102	Ha: 0.0047	[REDACTED]	[REDACTED]	[REDACTED]
	Type: House Curtilage			
	Townland: Maynooth			
	ED: Maynooth			
	County: Kildare			
	Folio: KE13018F			
	O.S. Sheet: 3192-B			
[REDACTED]	[REDACTED]		[REDACTED]	
[REDACTED]	[REDACTED]		[REDACTED]	
[REDACTED]	[REDACTED]		[REDACTED]	
[REDACTED]	[REDACTED]		[REDACTED]	
[REDACTED]	[REDACTED]		[REDACTED]	

SCHEDULE

Part II

Lands Being Temporarily Acquired

Land other than land consisting of a house or houses unfit for human habitation and not capable of being rendered fit for human habitation at reasonable expense.




Number on map deposited at the offices of the housing authority	Quantity, description and situation of land	Owners or reputed owners	Lessees or reputed lessees	Occupiers																					
104a.101	<table border="0"> <tr><td>Ha:</td><td> </td><td>0.0288</td></tr> <tr><td>Type:</td><td> </td><td>Public Road & House Curtilage</td></tr> <tr><td>Townland:</td><td> </td><td>Maynooth</td></tr> <tr><td>ED:</td><td> </td><td>Maynooth</td></tr> <tr><td>County:</td><td> </td><td>Kildare</td></tr> <tr><td>Folio:</td><td> </td><td>KE63259F</td></tr> <tr><td>O.S. Sheet:</td><td> </td><td>3192-B</td></tr> </table>	Ha:		0.0288	Type:		Public Road & House Curtilage	Townland:		Maynooth	ED:		Maynooth	County:		Kildare	Folio:		KE63259F	O.S. Sheet:		3192-B			
Ha:		0.0288																							
Type:		Public Road & House Curtilage																							
Townland:		Maynooth																							
ED:		Maynooth																							
County:		Kildare																							
Folio:		KE63259F																							
O.S. Sheet:		3192-B																							
104a.102	<table border="0"> <tr><td>Ha:</td><td> </td><td>0.0040</td></tr> <tr><td>Type:</td><td> </td><td>House Curtilage</td></tr> <tr><td>Townland:</td><td> </td><td>Maynooth</td></tr> <tr><td>ED:</td><td> </td><td>Maynooth</td></tr> <tr><td>County:</td><td> </td><td>Kildare</td></tr> <tr><td>Folio:</td><td> </td><td>KE63259F</td></tr> <tr><td>O.S. Sheet:</td><td> </td><td>3192-B</td></tr> </table>	Ha:		0.0040	Type:		House Curtilage	Townland:		Maynooth	ED:		Maynooth	County:		Kildare	Folio:		KE63259F	O.S. Sheet:		3192-B			
Ha:		0.0040																							
Type:		House Curtilage																							
Townland:		Maynooth																							
ED:		Maynooth																							
County:		Kildare																							
Folio:		KE63259F																							
O.S. Sheet:		3192-B																							

SCHEDULE

Part II

Lands Being Temporarily Acquired

Land other than land consisting of a house or houses unfit for human habitation and not capable of being rendered fit for human habitation at reasonable expense.

Number on map deposited at the offices of the housing authority	Quantity, description and situation of land	Owners or reputed owners	Lessees or reputed lessees	Occupiers
106a.103	Ha: 0.3540 Type: New Residential Townland: Railpark ED: Maynooth County: Kildare Folio: KE12061 KE1197 O.S. Sheet: 3192-B			

SCHEDULE

Part II

Lands Being Temporarily Acquired

Land other than land consisting of a house or houses unfit for human habitation and not capable of being rendered fit for human habitation at reasonable expense.

Number on map deposited at the offices of the housing authority	Quantity, description and situation of land	Owners or reputed owners	Lessees or reputed lessees	Occupiers														
107a.105	<table border="1"> <tr> <td>Ha:</td> <td> 0.0314</td> </tr> <tr> <td>Type:</td> <td> New Residential</td> </tr> <tr> <td>Townland:</td> <td> Railpark</td> </tr> <tr> <td>ED:</td> <td> Maynooth</td> </tr> <tr> <td>County:</td> <td> Kildare</td> </tr> <tr> <td>Folio:</td> <td> KE51712F</td> </tr> <tr> <td>O.S. Sheet:</td> <td> 3192-B</td> </tr> </table>	Ha:	0.0314	Type:	New Residential	Townland:	Railpark	ED:	Maynooth	County:	Kildare	Folio:	KE51712F	O.S. Sheet:	3192-B	[REDACTED]	[REDACTED]	[REDACTED]
Ha:	0.0314																	
Type:	New Residential																	
Townland:	Railpark																	
ED:	Maynooth																	
County:	Kildare																	
Folio:	KE51712F																	
O.S. Sheet:	3192-B																	

SCHEDULE

Part II

Lands Being Temporarily Acquired

Land other than land consisting of a house or houses unfit for human habitation and not capable of being rendered fit for human habitation at reasonable expense.







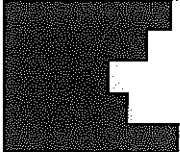


Number on map deposited at the offices of the housing authority	Quantity, description and situation of land	Owners or reputed owners	Lessees or reputed lessees	Occupiers														
108a.106	<table border="1"> <tr><td>Ha:</td><td>0.0075</td></tr> <tr><td>Type:</td><td>New Residential</td></tr> <tr><td>Townland:</td><td>Railpark</td></tr> <tr><td>ED:</td><td>Maynooth</td></tr> <tr><td>County:</td><td>Kildare</td></tr> <tr><td>Folio:</td><td>KE7038</td></tr> <tr><td>O.S. Sheet:</td><td>3192-B</td></tr> </table>	Ha:	0.0075	Type:	New Residential	Townland:	Railpark	ED:	Maynooth	County:	Kildare	Folio:	KE7038	O.S. Sheet:	3192-B	[REDACTED]	[REDACTED]	[REDACTED]
Ha:	0.0075																	
Type:	New Residential																	
Townland:	Railpark																	
ED:	Maynooth																	
County:	Kildare																	
Folio:	KE7038																	
O.S. Sheet:	3192-B																	
108a.107	<table border="1"> <tr><td>Ha:</td><td>0.0701</td></tr> <tr><td>Type:</td><td>New Residential</td></tr> <tr><td>Townland:</td><td>Railpark</td></tr> <tr><td>ED:</td><td>Maynooth</td></tr> <tr><td>County:</td><td>Kildare</td></tr> <tr><td>Folio:</td><td>KE7038</td></tr> <tr><td>O.S. Sheet:</td><td>3192-B</td></tr> </table>	Ha:	0.0701	Type:	New Residential	Townland:	Railpark	ED:	Maynooth	County:	Kildare	Folio:	KE7038	O.S. Sheet:	3192-B	[REDACTED]	[REDACTED]	[REDACTED]
Ha:	0.0701																	
Type:	New Residential																	
Townland:	Railpark																	
ED:	Maynooth																	
County:	Kildare																	
Folio:	KE7038																	
O.S. Sheet:	3192-B																	

SCHEDULE

Part II

Lands Being Temporarily Acquired

Land other than land consisting of a house or houses unfit for human habitation and not capable of being rendered fit for human habitation at reasonable expense.

Number on map deposited at the offices of the housing authority	Quantity, description and situation of land	Owners or reputed owners	Lessees or reputed lessees	Occupiers
109a.108	Ha: 0.0566 Type: Agriculture Townland: Railpark ED: Maynooth County: Kildare Folio: KE18872F O.S. Sheet: 3192-B			
109a.109	Ha: 0.1283 Type: Agriculture Townland: Railpark ED: Maynooth County: Kildare Folio: KE18872F O.S. Sheet: 3192-B			
109a.110	Ha: 0.5760 Type: New Residential Townland: Railpark ED: Maynooth County: Kildare Folio: KE18872F O.S. Sheet: 3192-B			

SCHEDULE

Part II

Lands Being Temporarily Acquired

Land other than land consisting of a house or houses unfit for human habitation and not capable of being rendered fit for human habitation at reasonable expense.

Number on map deposited at the offices of the housing authority	Quantity, description and situation of land	Owners or reputed owners	Lessees or reputed lessees	Occupiers														
109a.111	<table border="1"> <tr><td>Ha:</td><td>0.0264</td></tr> <tr><td>Type:</td><td>Agriculture</td></tr> <tr><td>Townland:</td><td>Railpark</td></tr> <tr><td>ED:</td><td>Maynooth</td></tr> <tr><td>County:</td><td>Kildare</td></tr> <tr><td>Folio:</td><td>KE18872F</td></tr> <tr><td>O.S. Sheet:</td><td>3192-B</td></tr> </table>	Ha:	0.0264	Type:	Agriculture	Townland:	Railpark	ED:	Maynooth	County:	Kildare	Folio:	KE18872F	O.S. Sheet:	3192-B	[REDACTED]	[REDACTED]	[REDACTED]
Ha:	0.0264																	
Type:	Agriculture																	
Townland:	Railpark																	
ED:	Maynooth																	
County:	Kildare																	
Folio:	KE18872F																	
O.S. Sheet:	3192-B																	
109a.112	<table border="1"> <tr><td>Ha:</td><td>0.0511</td></tr> <tr><td>Type:</td><td>New Residential</td></tr> <tr><td>Townland:</td><td>Railpark</td></tr> <tr><td>ED:</td><td>Maynooth</td></tr> <tr><td>County:</td><td>Kildare</td></tr> <tr><td>Folio:</td><td>KE18872F</td></tr> <tr><td>O.S. Sheet:</td><td>3192-B</td></tr> </table>	Ha:	0.0511	Type:	New Residential	Townland:	Railpark	ED:	Maynooth	County:	Kildare	Folio:	KE18872F	O.S. Sheet:	3192-B	[REDACTED]	[REDACTED]	[REDACTED]
Ha:	0.0511																	
Type:	New Residential																	
Townland:	Railpark																	
ED:	Maynooth																	
County:	Kildare																	
Folio:	KE18872F																	
O.S. Sheet:	3192-B																	

SCHEDULE

Part II

Lands Being Temporarily Acquired

Land other than land consisting of a house or houses unfit for human habitation and not capable of being rendered fit for human habitation at reasonable expense.




Number on map deposited at the offices of the housing authority	Quantity, description and situation of land	Owners or reputed owners	Lessees or reputed lessees	Occupiers														
110a.106	<table border="1"> <tr> <td>Ha:</td> <td>0.6670</td> </tr> <tr> <td>Type:</td> <td>Agriculture</td> </tr> <tr> <td>Townland:</td> <td>Railpark</td> </tr> <tr> <td>ED:</td> <td>Maynooth</td> </tr> <tr> <td>County:</td> <td>Kildare</td> </tr> <tr> <td>Folio:</td> <td>KE40166F</td> </tr> <tr> <td>O.S. Sheet:</td> <td>3192-B</td> </tr> </table>	Ha:	0.6670	Type:	Agriculture	Townland:	Railpark	ED:	Maynooth	County:	Kildare	Folio:	KE40166F	O.S. Sheet:	3192-B	[REDACTED]	[REDACTED]	[REDACTED]
Ha:	0.6670																	
Type:	Agriculture																	
Townland:	Railpark																	
ED:	Maynooth																	
County:	Kildare																	
Folio:	KE40166F																	
O.S. Sheet:	3192-B																	

SCHEDULE

Part II

Lands Being Temporarily Acquired

Land other than land consisting of a house or houses unfit for human habitation and not capable of being rendered fit for human habitation at reasonable expense.




Number on map deposited at the offices of the housing authority	Quantity, description and situation of land	Owners or reputed owners	Lessees or reputed lessees	Occupiers																					
112a.104	<table border="0"> <tr> <td>Ha:</td> <td> </td> <td>0.0661</td> </tr> <tr> <td>Type:</td> <td> </td> <td>House Curtilage</td> </tr> <tr> <td>Townland:</td> <td> </td> <td>Railpark</td> </tr> <tr> <td>ED:</td> <td> </td> <td>Maynooth</td> </tr> <tr> <td>County:</td> <td> </td> <td>Kildare</td> </tr> <tr> <td>Folio:</td> <td> </td> <td>KE15720F</td> </tr> <tr> <td>O.S. Sheet:</td> <td> </td> <td>3192-D</td> </tr> </table>	Ha:		0.0661	Type:		House Curtilage	Townland:		Railpark	ED:		Maynooth	County:		Kildare	Folio:		KE15720F	O.S. Sheet:		3192-D			
Ha:		0.0661																							
Type:		House Curtilage																							
Townland:		Railpark																							
ED:		Maynooth																							
County:		Kildare																							
Folio:		KE15720F																							
O.S. Sheet:		3192-D																							

SCHEDULE

Part II

Lands Being Temporarily Acquired

Land other than land consisting of a house or houses unfit for human habitation and not capable of being rendered fit for human habitation at reasonable expense.

Number on map deposited at the offices of the housing authority	Quantity, description and situation of land	Owners or reputed owners	Lessees or reputed lessees	Occupiers														
114b.101	<table border="1"> <tr> <td>Ha:</td> <td> 0.0113</td> </tr> <tr> <td>Type:</td> <td> Amenity Area</td> </tr> <tr> <td>Townland:</td> <td> Moneycooly</td> </tr> <tr> <td>ED:</td> <td> Maynooth</td> </tr> <tr> <td>County:</td> <td> Kildare</td> </tr> <tr> <td>Folio:</td> <td> KE41041F</td> </tr> <tr> <td>O.S. Sheet:</td> <td> 3192-D</td> </tr> </table>	Ha:	0.0113	Type:	Amenity Area	Townland:	Moneycooly	ED:	Maynooth	County:	Kildare	Folio:	KE41041F	O.S. Sheet:	3192-D			
Ha:	0.0113																	
Type:	Amenity Area																	
Townland:	Moneycooly																	
ED:	Maynooth																	
County:	Kildare																	
Folio:	KE41041F																	
O.S. Sheet:	3192-D																	

SCHEDULE

Part II

Lands Being Temporarily Acquired

Land other than land consisting of a house or houses unfit for human habitation and not capable of being rendered fit for human habitation at reasonable expense.


Number on map deposited at the offices of the housing authority	Quantity, description and situation of land	Owners or reputed owners	Lessees or reputed lessees	Occupiers
			[REDACTED]	[REDACTED]
			[REDACTED]	[REDACTED]
			[REDACTED]	[REDACTED]
			[REDACTED]	[REDACTED]
			[REDACTED]	[REDACTED]
			[REDACTED]	[REDACTED]
			[REDACTED]	[REDACTED]
			[REDACTED]	[REDACTED]
			[REDACTED]	[REDACTED]
			[REDACTED]	[REDACTED]

SCHEDULE

Part II

Lands Being Temporarily Acquired

Land other than land consisting of a house or houses unfit for human habitation and not capable of being rendered fit for human habitation at reasonable expense.




Number on map deposited at the offices of the housing authority	Quantity, description and situation of land	Owners or reputed owners	Lessees or reputed lessees	Occupiers
				

SCHEDULE

Part II

Lands Being Temporarily Acquired

Land other than land consisting of a house or houses unfit for human habitation and not capable of being rendered fit for human habitation at reasonable expense.

Number on map deposited at the offices of the housing authority	Quantity, description and situation of land	Owners or reputed owners	Lessees or reputed lessees	Occupiers														
114b.102	<table border="1"> <tr> <td>Ha:</td> <td>0.0206</td> </tr> <tr> <td>Type:</td> <td>Amenity Area</td> </tr> <tr> <td>Townland:</td> <td>Moneycooly</td> </tr> <tr> <td>ED:</td> <td>Maynooth</td> </tr> <tr> <td>County:</td> <td>Kildare</td> </tr> <tr> <td>Folio:</td> <td>KE41041F</td> </tr> <tr> <td>O.S. Sheet:</td> <td>3192-D</td> </tr> </table>	Ha:	0.0206	Type:	Amenity Area	Townland:	Moneycooly	ED:	Maynooth	County:	Kildare	Folio:	KE41041F	O.S. Sheet:	3192-D			
Ha:	0.0206																	
Type:	Amenity Area																	
Townland:	Moneycooly																	
ED:	Maynooth																	
County:	Kildare																	
Folio:	KE41041F																	
O.S. Sheet:	3192-D																	

SCHEDULE

Part II

Lands Being Temporarily Acquired

Land other than land consisting of a house or houses unfit for human habitation and not capable of being rendered fit for human habitation at reasonable expense.

Number on map deposited at the offices of the housing authority	Quantity, description and situation of land	Owners or reputed owners	Lessees or reputed lessees	Occupiers
			[REDACTED]	[REDACTED]
			[REDACTED]	[REDACTED]
			[REDACTED]	[REDACTED]
			[REDACTED]	[REDACTED]
			[REDACTED]	[REDACTED]
			[REDACTED]	[REDACTED]
			[REDACTED]	[REDACTED]
			[REDACTED]	[REDACTED]
			[REDACTED]	[REDACTED]

SCHEDULE

Part II

Lands Being Temporarily Acquired

Land other than land consisting of a house or houses unfit for human habitation and not capable of being rendered fit for human habitation at reasonable expense.

















Number on map deposited at the offices of the housing authority	Quantity, description and situation of land	Owners or reputed owners	Lessees or reputed lessees	Occupiers
			[REDACTED]	[REDACTED]
			[REDACTED]	[REDACTED]
			[REDACTED]	[REDACTED]
			[REDACTED]	[REDACTED]
			[REDACTED]	[REDACTED]
			[REDACTED]	[REDACTED]
			[REDACTED]	[REDACTED]
			[REDACTED]	[REDACTED]
			[REDACTED]	[REDACTED]
			[REDACTED]	[REDACTED]

SCHEDULE

Part II

Lands Being Temporarily Acquired

Land other than land consisting of a house or houses unfit for human habitation and not capable of being rendered fit for human habitation at reasonable expense.

Number on map deposited at the offices of the housing authority	Quantity, description and situation of land	Owners or reputed owners	Lessees or reputed lessees	Occupiers
				
				
				
				
				
				
				
				

SCHEDULE

Part II

Lands Being Temporarily Acquired

Land other than land consisting of a house or houses unfit for human habitation and not capable of being rendered fit for human habitation at reasonable expense.


Number on map deposited at the offices of the housing authority	Quantity, description and situation of land	Owners or reputed owners	Lessees or reputed lessees	Occupiers
			[REDACTED]	[REDACTED]
			[REDACTED]	[REDACTED]
			[REDACTED]	[REDACTED]
			[REDACTED]	[REDACTED]
			[REDACTED]	[REDACTED]
			[REDACTED]	[REDACTED]

SCHEDULE

Part II

Lands Being Temporarily Acquired

Land other than land consisting of a house or houses unfit for human habitation and not capable of being rendered fit for human habitation at reasonable expense.




Number on map deposited at the offices of the housing authority	Quantity, description and situation of land	Owners or reputed owners	Lessees or reputed lessees	Occupiers
				

SCHEDULE

Part II

Lands Being Temporarily Acquired

Land other than land consisting of a house or houses unfit for human habitation and not capable of being rendered fit for human habitation at reasonable expense.

Number on map deposited at the offices of the housing authority	Quantity, description and situation of land	Owners or reputed owners	Lessees or reputed lessees	Occupiers														
114b.103	<table border="1"> <tr> <td>Ha:</td> <td>0.0187</td> </tr> <tr> <td>Type:</td> <td>Amenity Area</td> </tr> <tr> <td>Townland:</td> <td>Moneycooly</td> </tr> <tr> <td>ED:</td> <td>Maynooth</td> </tr> <tr> <td>County:</td> <td>Kildare</td> </tr> <tr> <td>Folio:</td> <td>KE41041F</td> </tr> <tr> <td>O.S. Sheet:</td> <td>3192-D</td> </tr> </table>	Ha:	0.0187	Type:	Amenity Area	Townland:	Moneycooly	ED:	Maynooth	County:	Kildare	Folio:	KE41041F	O.S. Sheet:	3192-D			
Ha:	0.0187																	
Type:	Amenity Area																	
Townland:	Moneycooly																	
ED:	Maynooth																	
County:	Kildare																	
Folio:	KE41041F																	
O.S. Sheet:	3192-D																	

SCHEDULE

Part II

Lands Being Temporarily Acquired

Land other than land consisting of a house or houses unfit for human habitation and not capable of being rendered fit for human habitation at reasonable expense.

Number on map deposited at the offices of the housing authority	Quantity, description and situation of land	Owners or reputed owners	Lessees or reputed lessees	Occupiers
			[REDACTED]	[REDACTED]
			[REDACTED]	[REDACTED]
			[REDACTED]	[REDACTED]
			[REDACTED]	[REDACTED]
			[REDACTED]	[REDACTED]
			[REDACTED]	[REDACTED]
			[REDACTED]	[REDACTED]
			[REDACTED]	[REDACTED]
			[REDACTED]	[REDACTED]
			[REDACTED]	[REDACTED]

SCHEDULE

Part II

Lands Being Temporarily Acquired

Land other than land consisting of a house or houses unfit for human habitation and not capable of being rendered fit for human habitation at reasonable expense.


Number on map deposited at the offices of the housing authority	Quantity, description and situation of land	Owners or reputed owners	Lessees or reputed lessees	Occupiers
			[REDACTED]	[REDACTED]
			[REDACTED]	[REDACTED]
			[REDACTED]	[REDACTED]
			[REDACTED]	[REDACTED]
			[REDACTED]	[REDACTED]
			[REDACTED]	[REDACTED]
			[REDACTED]	[REDACTED]
			[REDACTED]	[REDACTED]

SCHEDULE

Part II

Lands Being Temporarily Acquired

Land other than land consisting of a house or houses unfit for human habitation and not capable of being rendered fit for human habitation at reasonable expense.




Number on map deposited at the offices of the housing authority	Quantity, description and situation of land	Owners or reputed owners	Lessees or reputed lessees	Occupiers
				

SCHEDULE

Part II

Lands Being Temporarily Acquired

Land other than land consisting of a house or houses unfit for human habitation and not capable of being rendered fit for human habitation at reasonable expense.




Number on map deposited at the offices of the housing authority	Quantity, description and situation of land	Owners or reputed owners	Lessees or reputed lessees	Occupiers														
127a.101	<table border="1"> <tr> <td>Ha:</td> <td>0.0016</td> </tr> <tr> <td>Type:</td> <td>House Curtilage</td> </tr> <tr> <td>Townland:</td> <td>Moneycooly</td> </tr> <tr> <td>ED:</td> <td>Maynooth</td> </tr> <tr> <td>County:</td> <td>Kildare</td> </tr> <tr> <td>Folio:</td> <td>KE48207F</td> </tr> <tr> <td>O.S. Sheet:</td> <td>3192-D</td> </tr> </table>	Ha:	0.0016	Type:	House Curtilage	Townland:	Moneycooly	ED:	Maynooth	County:	Kildare	Folio:	KE48207F	O.S. Sheet:	3192-D			
Ha:	0.0016																	
Type:	House Curtilage																	
Townland:	Moneycooly																	
ED:	Maynooth																	
County:	Kildare																	
Folio:	KE48207F																	
O.S. Sheet:	3192-D																	

SCHEDULE

Part II

Lands Being Temporarily Acquired

Land other than land consisting of a house or houses unfit for human habitation and not capable of being rendered fit for human habitation at reasonable expense.










Number on map deposited at the offices of the housing authority	Quantity, description and situation of land	Owners or reputed owners	Lessees or reputed lessees	Occupiers																					
129a.101	<table border="0"> <tr> <td>Ha:</td> <td> </td> <td>0.0067</td> </tr> <tr> <td>Type:</td> <td> </td> <td>Amenity Area</td> </tr> <tr> <td>Townland:</td> <td> </td> <td>Moneycooly</td> </tr> <tr> <td>ED:</td> <td> </td> <td>Maynooth</td> </tr> <tr> <td>County:</td> <td> </td> <td>Kildare</td> </tr> <tr> <td>Folio:</td> <td> </td> <td>KE70316F</td> </tr> <tr> <td>O.S. Sheet:</td> <td> </td> <td>3192-D</td> </tr> </table>	Ha:		0.0067	Type:		Amenity Area	Townland:		Moneycooly	ED:		Maynooth	County:		Kildare	Folio:		KE70316F	O.S. Sheet:		3192-D			
Ha:		0.0067																							
Type:		Amenity Area																							
Townland:		Moneycooly																							
ED:		Maynooth																							
County:		Kildare																							
Folio:		KE70316F																							
O.S. Sheet:		3192-D																							

SCHEDULE

Part II

Lands Being Temporarily Acquired

Land other than land consisting of a house or houses unfit for human habitation and not capable of being rendered fit for human habitation at reasonable expense.




Number on map deposited at the offices of the housing authority	Quantity, description and situation of land	Owners or reputed owners	Lessees or reputed lessees	Occupiers
141a.102	<p>Ha: 0.0277</p> <p>Type: Freehold acquisition of Airspace from a level of 65.674m Above Ordnance Datum Malin Head and above.</p> <hr/> <p>Townland: Railpark</p> <p>ED: Maynooth</p> <p>County: Kildare</p> <p>Folio: </p> <p>O.S. Sheet: 3192-B</p>			
141a.103	<p>Ha: 0.0293</p> <p>Type: Freehold acquisition of Airspace from a level of 65.674m Above Ordnance Datum Malin Head and above.</p> <hr/> <p>Townland: Railpark</p> <p>ED: Maynooth</p> <p>County: Kildare</p> <p>Folio: </p> <p>O.S. Sheet: 3192-B</p>			
141a.106	<p>Ha: 0.0305</p> <p>Type: Freehold acquisition of Airspace from a level of 65.674m Above Ordnance Datum Malin Head and above.</p> <hr/> <p>Townland: Railpark</p> <p>ED: Maynooth</p> <p>County: Kildare</p> <p>Folio: </p> <p>O.S. Sheet: 3192-B</p>			

SCHEDULE

Part II

Lands Being Temporarily Acquired

Land other than land consisting of a house or houses unfit for human habitation and not capable of being rendered fit for human habitation at reasonable expense.

Number on map deposited at the offices of the housing authority	Quantity, description and situation of land	Owners or reputed owners	Lessees or reputed lessees	Occupiers																					
141a.107	<table border="0"> <tr> <td>Ha:</td> <td> </td> <td>0.0276</td> </tr> <tr> <td>Type:</td> <td> </td> <td>Freehold acquisition of Airspace from a level of 65.674m Above Ordnance Datum Malin Head and above.</td> </tr> <tr> <td>Townland:</td> <td> </td> <td>Railpark</td> </tr> <tr> <td>ED:</td> <td> </td> <td>Maynooth</td> </tr> <tr> <td>County:</td> <td> </td> <td>Kildare</td> </tr> <tr> <td>Folio:</td> <td> </td> <td></td> </tr> <tr> <td>O.S. Sheet:</td> <td> </td> <td>3192-B</td> </tr> </table>	Ha:		0.0276	Type:		Freehold acquisition of Airspace from a level of 65.674m Above Ordnance Datum Malin Head and above.	Townland:		Railpark	ED:		Maynooth	County:		Kildare	Folio:			O.S. Sheet:		3192-B			
Ha:		0.0276																							
Type:		Freehold acquisition of Airspace from a level of 65.674m Above Ordnance Datum Malin Head and above.																							
Townland:		Railpark																							
ED:		Maynooth																							
County:		Kildare																							
Folio:																									
O.S. Sheet:		3192-B																							

SCHEDULE

Part III

Public Rights Of Way To Be Extinguished

Reference number	Description
(I)	All rights existing over that section of the R148 Regional Road traversing the Townland of Maynooth and the Townland of Carton Demesne in the County of Kildare and between the lines PUA1 and PUA2 , running for a distance of 407.5m and shown on Drawing No. MERR-ROD-LLO-SW_AE-M2-CH-50001 of the deposited map.
(II)	All rights existing over that section of the R157 Regional Road traversing the Townland of Maynooth in the County of Kildare and between the lines PUB1 and PUB2 , running for a distance of 203.3m and shown on Drawing No. MERR-ROD-LLO-SW_AE-M2-CH-50001 of the deposited map.
(III)	All rights existing over that section of plot 105a.101, 105a.102, 106a.101, 106a.103 of Residential Zone traversing the Townland of Railpark in the County of Kildare and between the lines PUE1 and PUE2 , running for a distance of 156.5m and shown on Drawing No. MERR-ROD-LLO-SW_AE-M2-CH-50002 of the deposited map.
(IV)	All rights existing over that section of the R405 Regional Road traversing the Townland of Moneycooly, the Townland of Railpark and the Townland of Ballygoran, in the County of Kildare and between the lines PUC1 and PUC2 , running for a distance of 306.2m and shown on Drawing No. MERR-ROD-LLO-SW_AE-M2-CH-50005 of the deposited map.
(V)	All rights existing over that section of the Griffin Rath Road traversing the Townland of Moneycooly in the County of Kildare and between the lines PUD1 and PUD2 , running for a distance of 334.5m and shown on Drawing No. MERR-ROD-LLO-SW_AE-M2-CH-50005 of the deposited map.