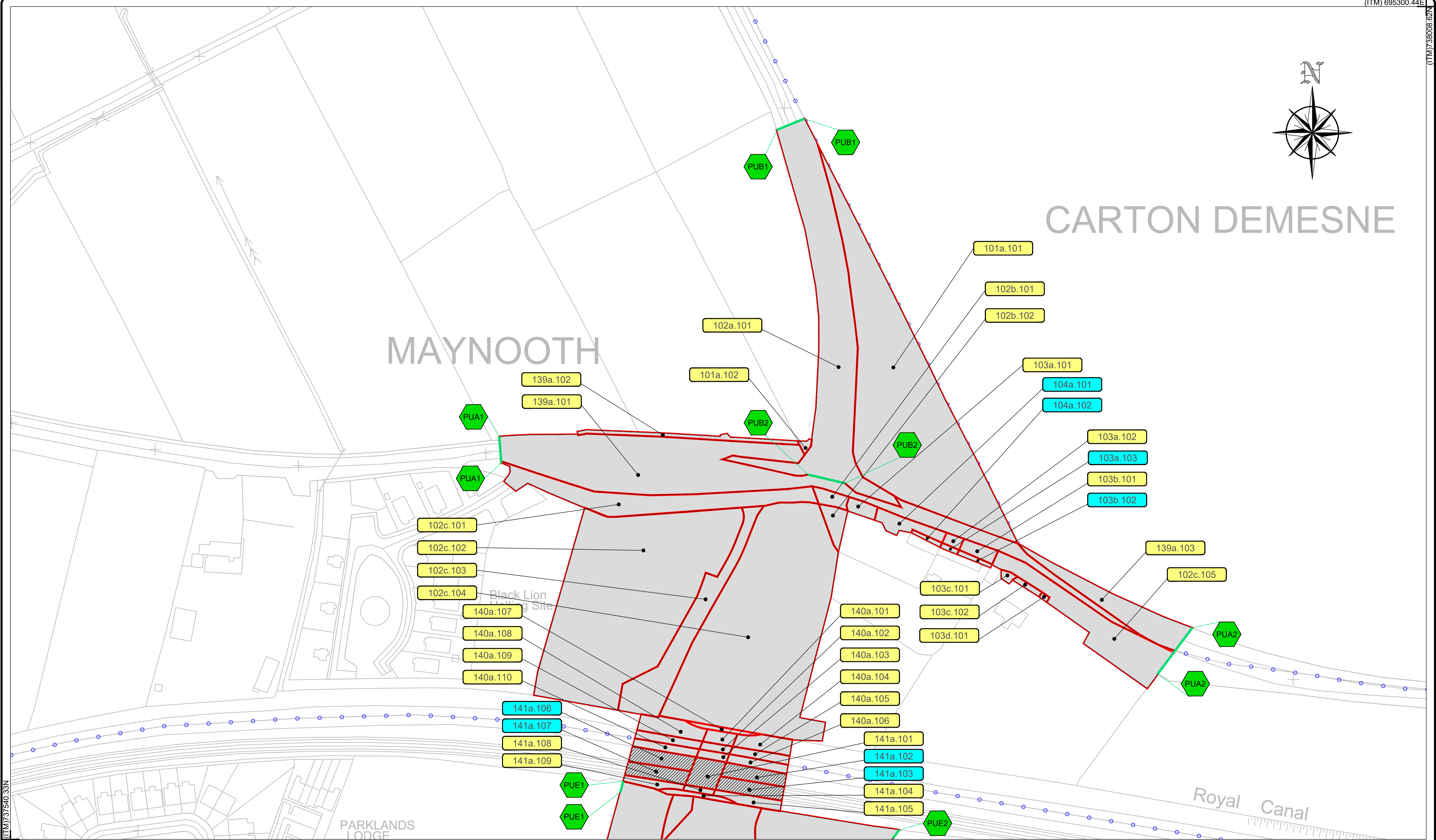


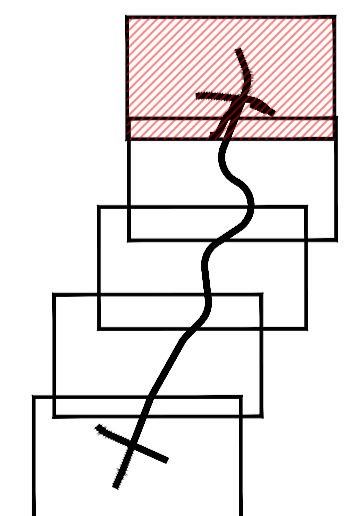
CARTON DEMESNE

MAYNOOTH



PARKLANDS LODGE

Royal Canal



KILDARE COUNTY COUNCIL
 Comhairle Contae Chill Dara.
 Aras Chill Dara, Devoy Park, Naas, Co. Kildare
 W91 X77F
 T:+353-45-980200

Evelyn Wright
 Director of Services,
 Roads & Transportation

Stephen Deegan
 Senior Engineer,
 Roads & Transportation

LEGEND:

Schedule Part I - Lands Being Permanently Acquired.
 Land other than land consisting of a house or houses unfit for human habitation and not capable of being rendered fit for human habitation at reasonable expense

Schedule Part II - Lands Being Temporarily Acquired.
 Land other than land consisting of a house or houses unfit for human habitation and not capable of being rendered fit for human habitation at reasonable expense (until the completion of the road development, unless stated otherwise, to which the scheme relates)

Schedule Part III - Part A
 Public Rights Of Way To Be Extinguished

Townland Boundary

Index to Ordnance Survey Mapping on this sheet.
 The Acquisition lines on this drawing have been drawn to Irish Transverse Mercator and are based on Ordnance Survey of Ireland Maps.
 Licence no. 2015/09/CCMA/Kildare County Council

3192-B

Prepared by:	Scale:
EP	1:1000 @ A1
Checked by:	Approved by:
IF	KK
Drawing No.:	
MERR-ROD-LLO-SW_AE-M2-CH-50001	

KILDARE COUNTY COUNCIL
MAYNOOTH EASTERN RING ROAD
COMPULSORY PURCHASE ORDER, 2022
 (as modified by An Bord Pleanála)

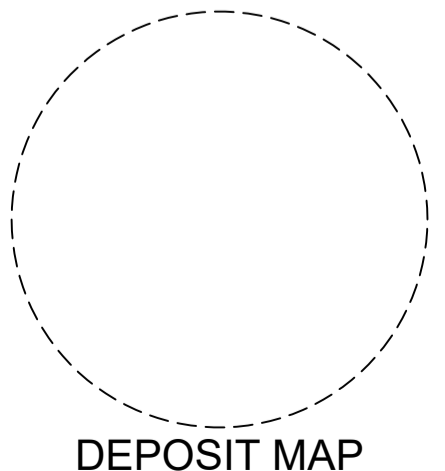
Dated the _____ day of _____ 2022
 PRESENT when the Seal of KILDARE COUNTY COUNCIL was affixed hereto:-

 CHIEF EXECUTIVE

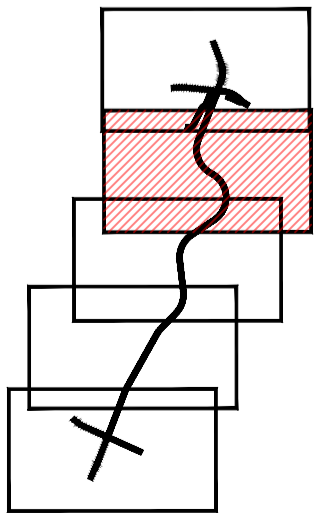
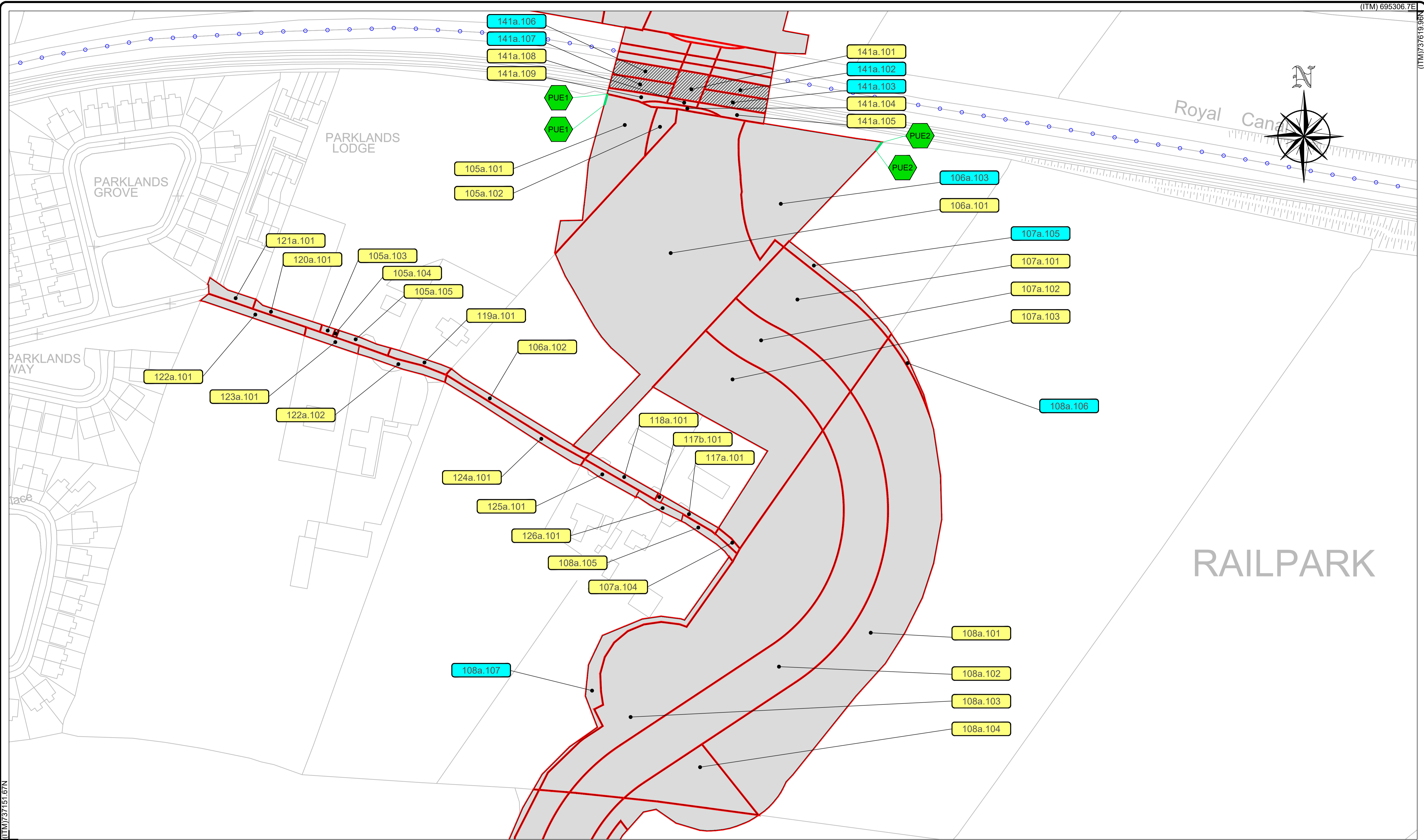
 COUNTY SECRETARY

 NOMINATED MEMBER

 NOMINATED MEMBER



DEPOSIT MAP



KILDARE COUNTY COUNCIL
 Comhairle Contae Chill Dara.
 Aras Chill Dara, Devoy Park, Naas, Co. Kildare
 W91 X77F
 T:+353-45-980200

Evelyn Wright
 Director of Services,
 Roads & Transportation

Stephen Deegan
 Senior Engineer,
 Roads & Transportation

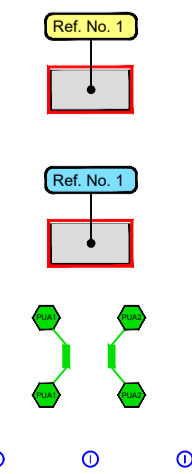
LEGEND:

Schedule Part I - Lands Being Permanently Acquired.
 Land other than land consisting of a house or houses unfit for human habitation and not capable of being rendered fit for human habitation at reasonable expense

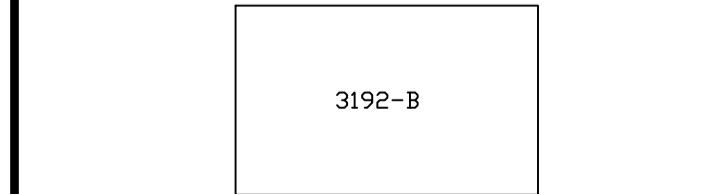
Schedule Part II - Lands Being Temporarily Acquired.
 Land other than land consisting of a house or houses unfit for human habitation and not capable of being rendered fit for human habitation at reasonable expense (until the completion of the road development, unless stated otherwise, to which the scheme relates)

Schedule Part III - Part A
 Public Rights Of Way To Be Extinguished

Townland Boundary



Index to Ordnance Survey Mapping on this sheet.
 The Acquisition lines on this drawing have been drawn to Irish Transverse Mercator and are based on Ordnance Survey of Ireland Maps.
 Licence no. 2015/09/CCMA/Kildare County Council



Prepared by: EP	Scale: 1:1000 @ A1
Checked by: IF	Approved by: KK
Drawing No.: MERR-ROD-LLO-SW_AE-M2-CH-50002	

KILDARE COUNTY COUNCIL
MAYNOOTH EASTERN RING ROAD
COMPULSORY PURCHASE ORDER, 2022
 (as modified by An Bord Pleanála)

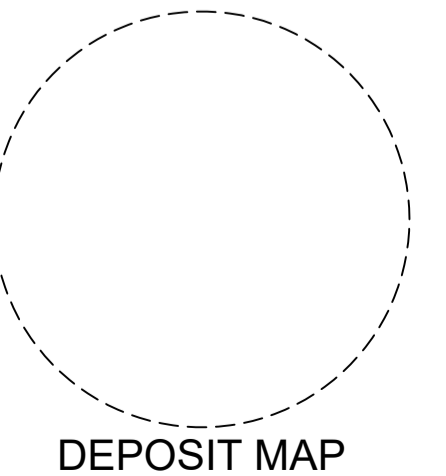
Dated the _____ day of _____ 2022
 PRESENT when the Seal of KILDARE COUNTY COUNCIL
 was affixed hereto:-

 CHIEF EXECUTIVE

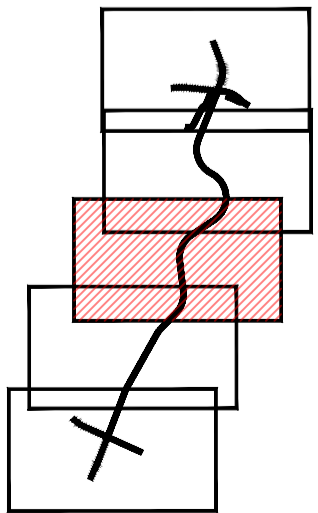
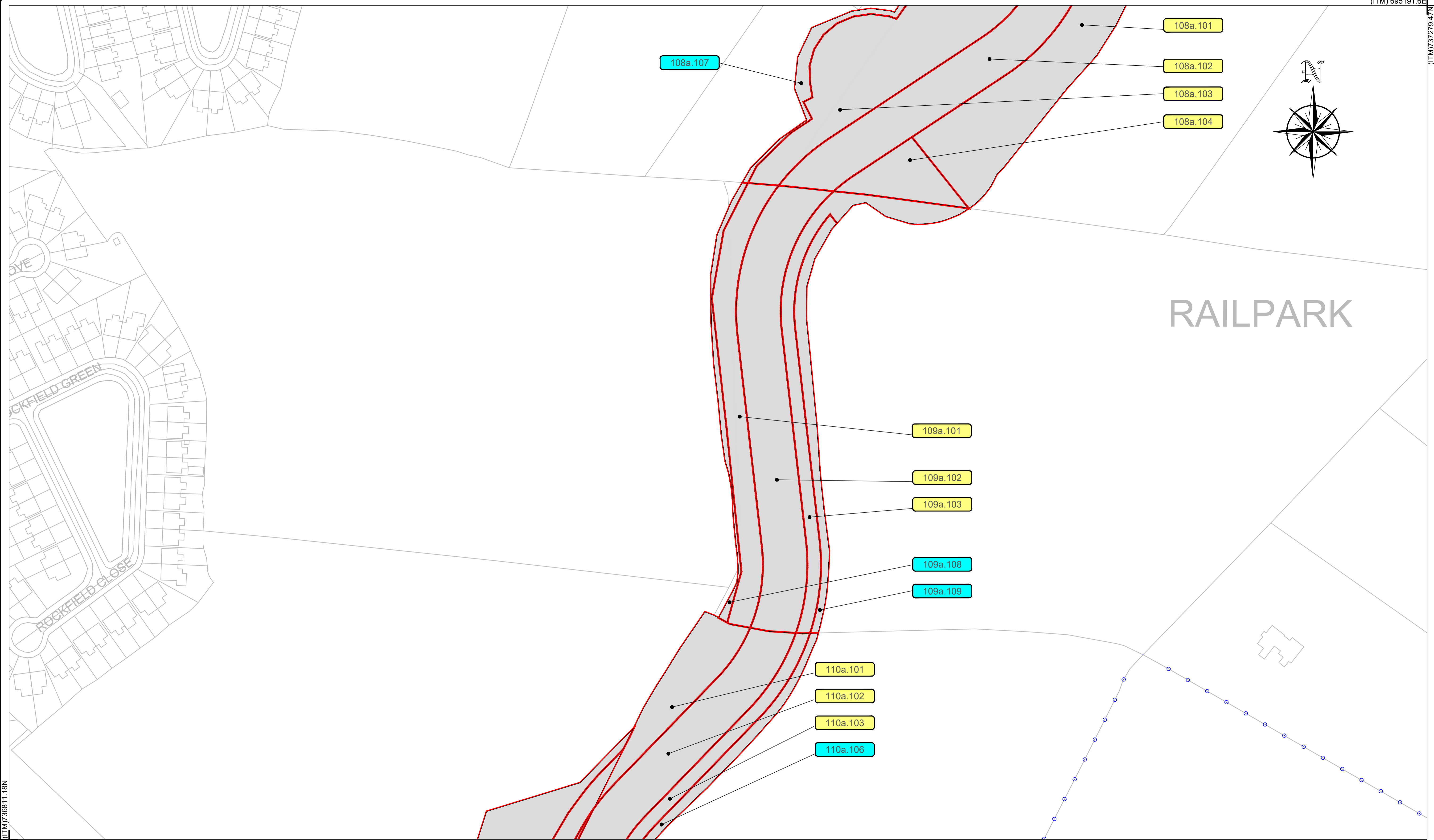
 COUNTY SECRETARY

 NOMINATED MEMBER

 NOMINATED MEMBER



DEPOSIT MAP



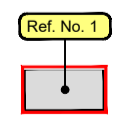
KILDARE COUNTY COUNCIL
 Comhairle Contae Chill Dara.
 Aras Chill Dara, Devoy Park, Naas, Co. Kildare
 W91 X77F
 T:+353-45-980200

Evelyn Wright
 Director of Services,
 Roads & Transportation

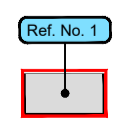
Stephen Deegan
 Senior Engineer,
 Roads & Transportation

LEGEND:

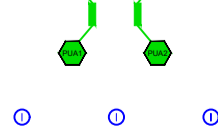
Schedule Part I - Lands Being Permanently Acquired.
 Land other than land consisting of a house or houses unfit for human habitation and not capable of being rendered fit for human habitation at reasonable expense



Schedule Part II - Lands Being Temporarily Acquired.
 Land other than land consisting of a house or houses unfit for human habitation and not capable of being rendered fit for human habitation at reasonable expense (until the completion of the road development, unless stated otherwise, to which the scheme relates)

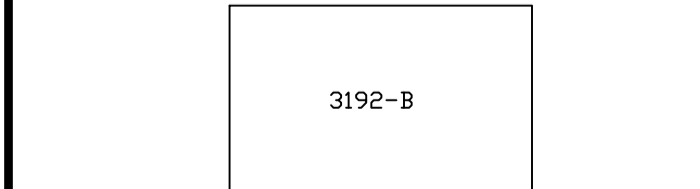


Schedule Part III - Part A
 Public Rights Of Way To Be Extinguished



Townland Boundary

Index to Ordnance Survey Mapping on this sheet.
 The Acquisition lines on this drawing have been drawn to Irish Transverse Mercator and are based on Ordnance Survey of Ireland Maps.
 Licence no. 2015/09/CCMA/Kildare County Council



Prepared by: EP Scale: 1:1000 @ A1

Checked by: IF Approved by: KK

Drawing No.: MERR-ROD-LLO-SW_AE-M2-CH-50003

KILDARE COUNTY COUNCIL
MAYNOOTH EASTERN RING ROAD
COMPULSORY PURCHASE ORDER, 2022
 (as modified by An Bord Pleanála)

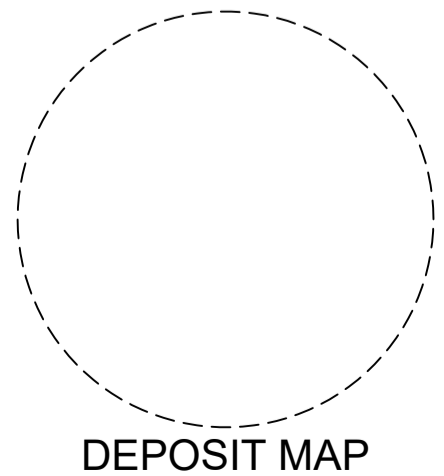
Dated the _____ day of _____ 2022
 PRESENT when the Seal of KILDARE COUNTY COUNCIL
 was affixed hereto:-

CHIEF EXECUTIVE _____

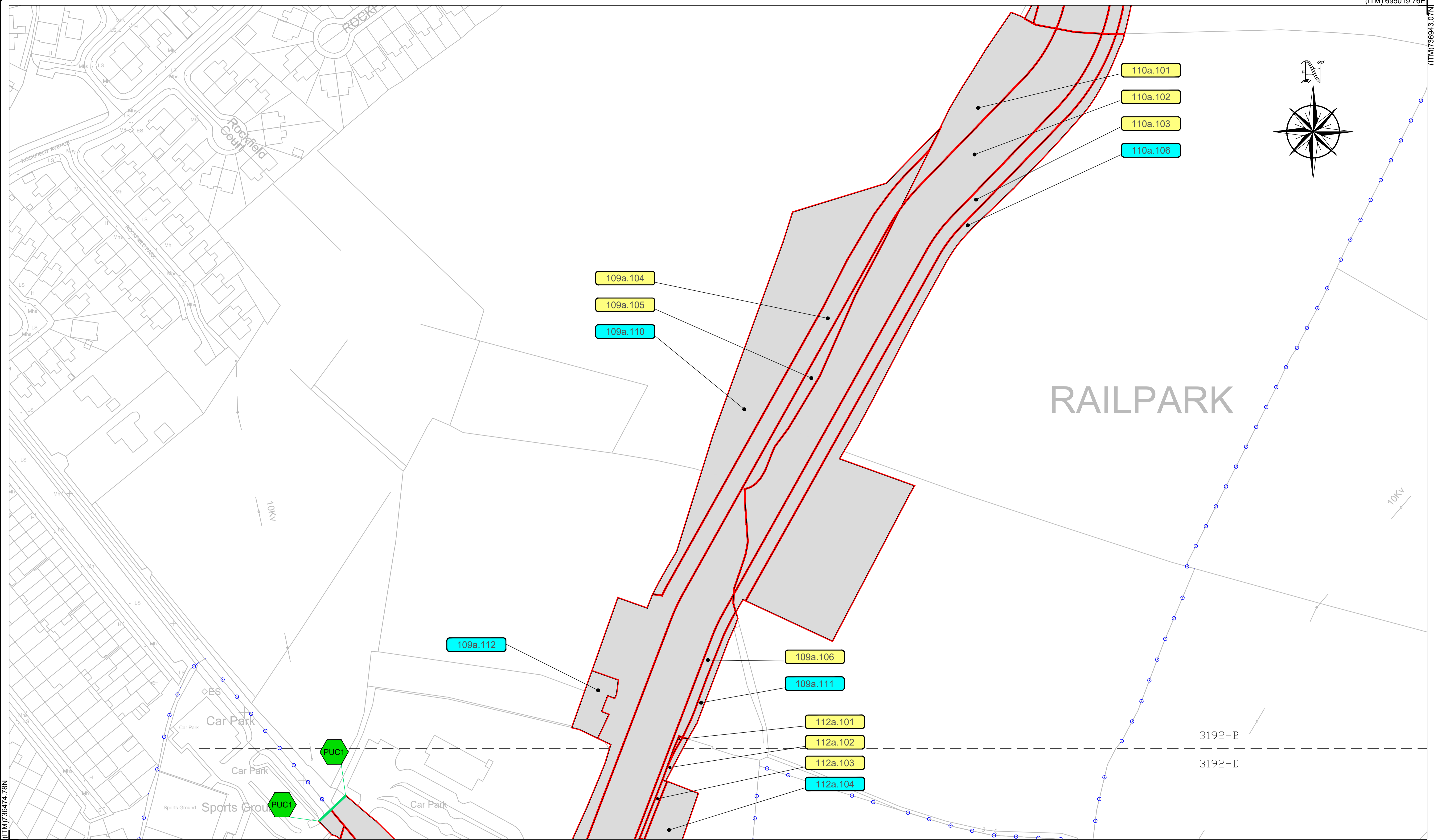
COUNTY SECRETARY _____

NOMINATED MEMBER _____

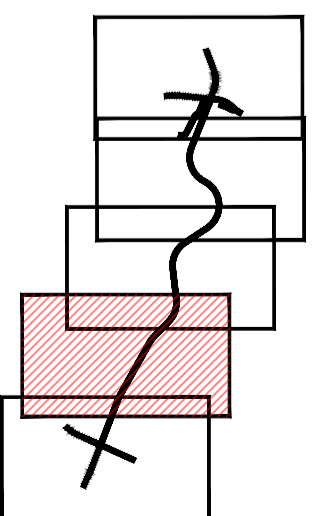
NOMINATED MEMBER _____



DEPOSIT MAP



RAILPARK



KILDARE COUNTY COUNCIL
 Comhairle Contae Chill Dara.
 Aras Chill Dara, Devoy Park, Naas, Co. Kildare
 W91 X77F
 T:+353-45-980200

Evelyn Wright
 Director of Services,
 Roads & Transportation

Stephen Deegan
 Senior Engineer,
 Roads & Transportation

LEGEND:

Schedule Part I - Lands Being Permanently Acquired.
 Land other than land consisting of a house or houses unfit for human habitation and not capable of being rendered fit for human habitation at reasonable expense

Schedule Part II - Lands Being Temporarily Acquired.
 Land other than land consisting of a house or houses unfit for human habitation and not capable of being rendered fit for human habitation at reasonable expense (until the completion of the road development, unless stated otherwise, to which the scheme relates)

Schedule Part III - Part A
 Public Rights Of Way To Be Extinguished

Townland Boundary

Index to Ordnance Survey Mapping on this sheet.
 The Acquisition lines on this drawing have been drawn to Irish Transverse Mercator and are based on Ordnance Survey of Ireland Maps.
 Licence no. 2015/09/CCMA/Kildare County Council

Prepared by: EP	Scale: 1:1000 @ A1
Checked by: IF	Approved by: KK
Drawing No.: MERR-ROD-LLO-SW_AE-M2-CH-50004	

KILDARE COUNTY COUNCIL
MAYNOOTH EASTERN RING ROAD
COMPULSORY PURCHASE ORDER, 2022
 (as modified by An Bord Pleanála)

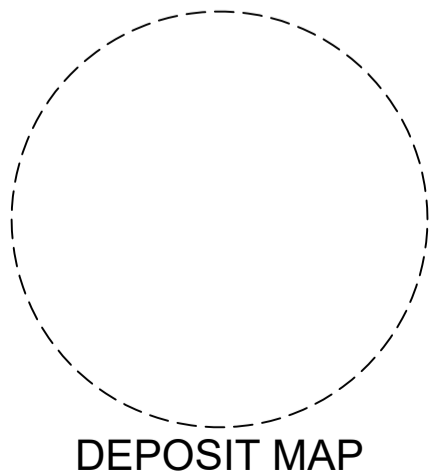
Dated the _____ day of _____ 2022
 PRESENT when the Seal of KILDARE COUNTY COUNCIL
 was affixed hereto:-

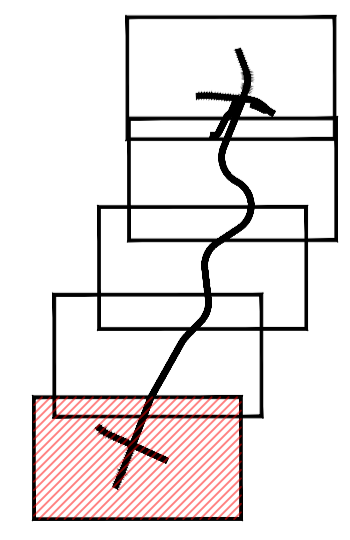
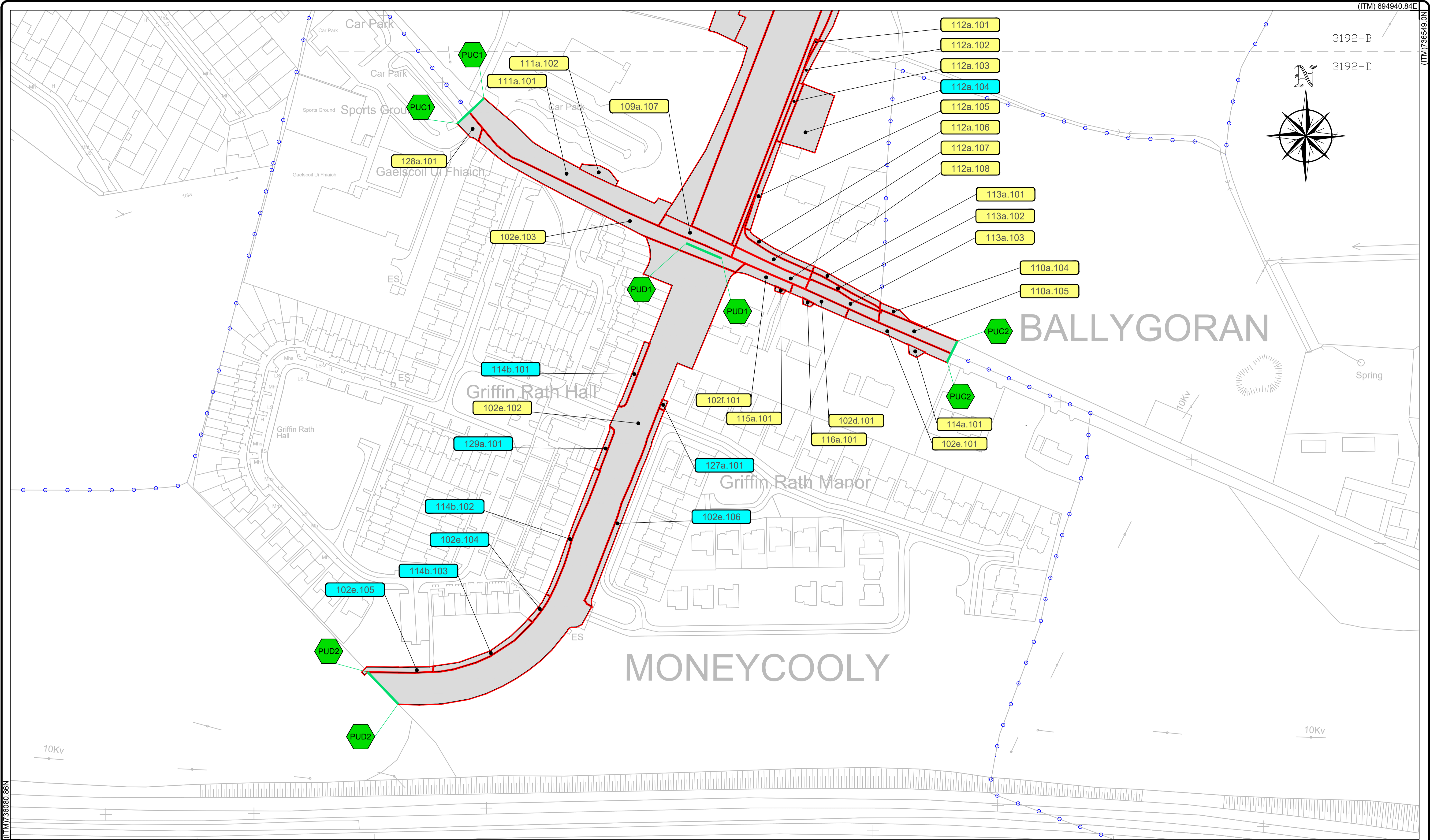
 CHIEF EXECUTIVE

 COUNTY SECRETARY

 NOMINATED MEMBER

 NOMINATED MEMBER





KILDARE COUNTY COUNCIL
 Comhairle Contae Chill Dara.
 Aras Chill Dara, Devoy Park, Naas, Co. Kildare
 W91 X77F
 T:+353-45-980200

Evelyn Wright
 Director of Services,
 Roads & Transportation

Stephen Deegan
 Senior Engineer,
 Roads & Transportation

LEGEND:

Schedule Part I - Lands Being Permanently Acquired.
 Land other than land consisting of a house or houses unfit for human habitation and not capable of being rendered fit for human habitation at reasonable expense

Schedule Part II - Lands Being Temporarily Acquired.
 Land other than land consisting of a house or houses unfit for human habitation and not capable of being rendered fit for human habitation at reasonable expense (until the completion of the road development, unless stated otherwise, to which the scheme relates)

Schedule Part III - Part A
 Public Rights Of Way To Be Extinguished

Townland Boundary

Index to Ordnance Survey Mapping on this sheet.
 The Acquisition lines on this drawing have been drawn to Irish Transverse Mercator and are based on Ordnance Survey of Ireland Maps.
 Licence no. 2015/09/CCMA/Kildare County Council

Prepared by:	Scale:
EP	1:1000 @ A1
Checked by:	Approved by:
IF	KK
Drawing No.:	
MERR-ROD-LLO-SW_AE-M2-CH-50005	

KILDARE COUNTY COUNCIL
MAYNOOTH EASTERN RING ROAD
COMPULSORY PURCHASE ORDER, 2022
 (as modified by An Bord Pleanála)

Dated the _____ day of _____ 2022
 PRESENT when the Seal of KILDARE COUNTY COUNCIL was affixed hereto:-

 CHIEF EXECUTIVE

 COUNTY SECRETARY

 NOMINATED MEMBER

 NOMINATED MEMBER

