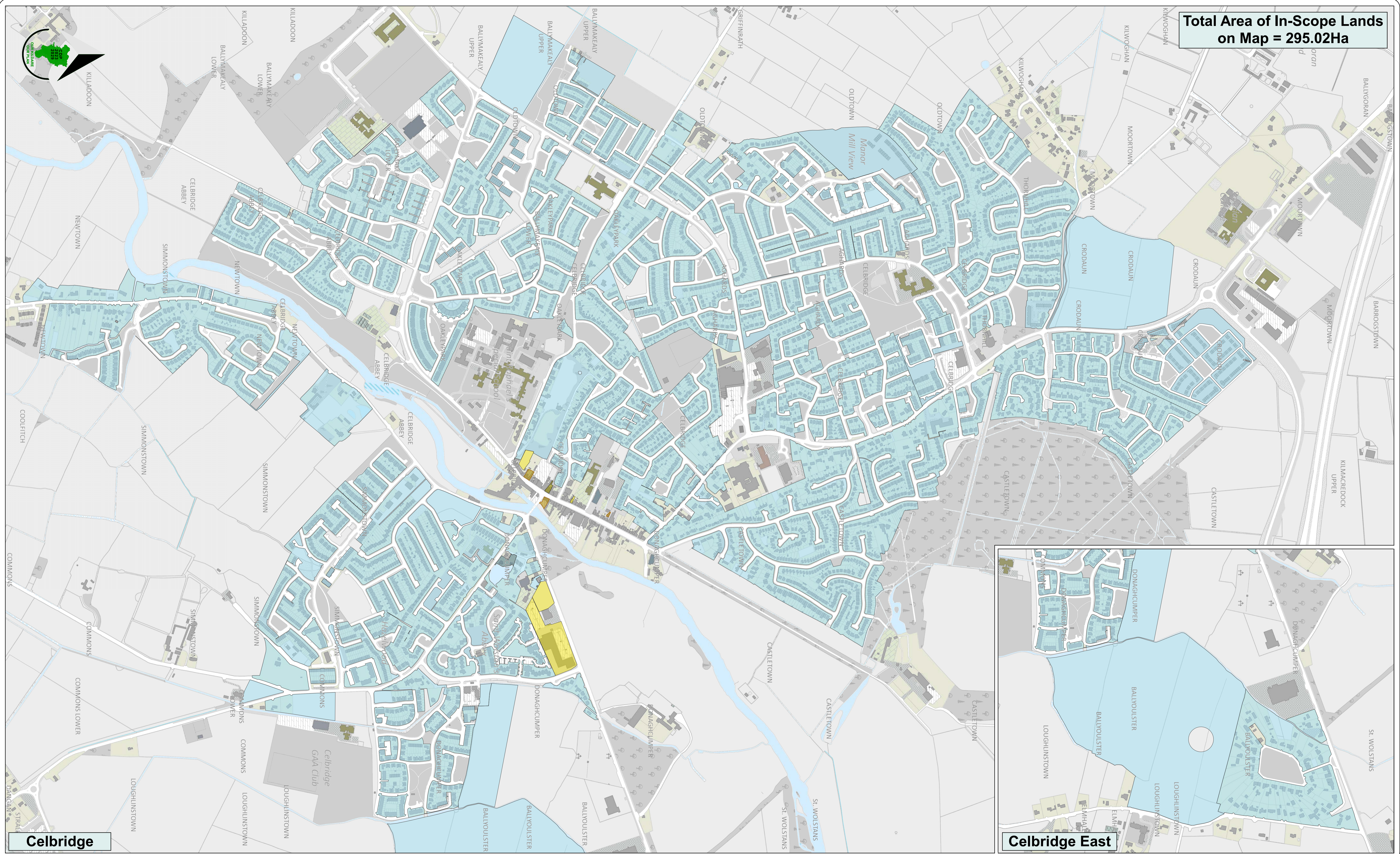










Total Area of In-Scope Lands on Map = 295.02Ha

Kildare County Council
 Planning Department
 Áras Chill Dara
 Devoy Park Naas
 Co Kildare

Note:
 This draft map, prepared under Section 653C, as modified by Section 653M of the Taxes Consolidation Act 1997, has been published on Kildare County Council's website and is available for inspection at its offices.
 This annual draft map has been prepared for the purposes of identifying land that satisfies the relevant criteria and is to be subject to the residential zoned land tax.
 Residential properties, notwithstanding that they may be included on the draft map, shall not be chargeable to the residential zoned land tax.
 Land which satisfies the relevant criteria is a reference to land that—
 (a) is included in a development plan, in accordance with section 10(2) (a) of the Act of 2000, or local area plan, in accordance with section 19(2)(a) of the Act of 2000, zoned—
 (i) solely or primarily for residential use, or
 (ii) for a mixture of uses, including residential use,
 (b) it is reasonable to consider may have access, or be connected, to public infrastructure and facilities, including roads and footpaths, public lighting, foul sewer drainage, surface water drainage and meter supply, necessary for dwellings to be developed and with sufficient service capacity available for such development, and
 (c) it is reasonable to consider is not affected, in terms of its physical condition, by matters to a sufficient extent to preclude the provision of dwellings, including contamination or the presence of brown archaeological or historic remains.
 (d) that is referred to in paragraph (a)(i) and, having regard only to development (within the meaning of the Act of 2000) which is not unauthorized development (within the meaning of the Act of 2000), is in use as premises, in which a trade or profession is being carried on, that is liable to vacant rates, that it is reasonable to consider is being used to provide services to residents of adjacent residential areas,
 (e) that is referred to in paragraph (a)(ii), unless it is reasonable to consider that the land is vacant or idle,
 (f) the development of which would not conform with—
 (i) a case in which the land is zoned in a development plan, the phased basis in accordance with which development of land is to take place under the plan, as detailed in the core strategy included in that plan in accordance with section 10(2)(d) of the Act of 2000, or
 (ii) a case in which the land is zoned in a local area plan, the objectives and core strategy of the development plan for the area in respect of which the local area plan is prepared, or development of land on a phased basis, included in the local area plan in accordance with section 19(2) of the Act of 2000, on the date on which satisfaction of the criteria in this section is being assessed,
 (g) that it is reasonable to consider is required for, or integral to, occupation by—
 (i) social, community or governmental infrastructure and facilities, including infrastructure and facilities used for the purposes of public administration or the provision of education or healthcare,
 (ii) transport facilities and infrastructure,
 (iii) energy infrastructure and facilities,
 (iv) telecommunications infrastructure and facilities,
 (v) water and wastewater infrastructure and facilities,
 (vi) waste management and disposal infrastructure, or
 (vii) recreational infrastructure, including sports facilities and playgrounds,
 (viii) that is subject to a statutory designation that may preclude development, or
 (ix) on which the direct rates levy is payable in accordance with the Domestic Sites Act 1990.
 Submissions on the annual draft map may be made in writing to Kildare County Council not later than 1 April 2024, regarding—
 (i) the inclusion in or exclusion from the final map of specific sites, or
 (ii) the date on which a site first satisfied the relevant criteria.
 Submissions should include a name and address, reasons for inclusion or exclusion of lands, along with a map of scale 1:1,000 (urban area) or 1:2,500 (rural area) where the submission is made not later than 11 April 2024.
 The proposed inclusions and proposed exclusions on the annual draft map are subject to submissions received. Any landowners who supports the exclusion of their land should make a submission in support of such exclusion.
 Where land is identified on the annual draft map as being subject to the residential zoned land tax and where the land identified on the draft map is included in a development plan or local area plan in accordance with section 10(2)(a) of the Act of 2000 zoned—
 (i) solely or primarily for residential use, or
 (ii) for a mixture of uses, including residential use,
 a person may on or before 31 May 2024, in respect of aforementioned land that such a person owns, make a submission to the local authority requesting a variation of the zoning of that land. Any such submission should include evidence of ownership, detailed reasons for any rezoning request, along with a map of scale of 1:1,000 (urban) or 1:2,500 (rural) clearly identifying the relevant plot of land.
 Any such written rezoning requests received by 31 May 2024 other than such elements of a submission which may constitute personal data, shall be published on Kildare County Council's website not later than 10 June 2024.
 All rezoning requests made will be considered by the Local Authority having regard to the proper planning and sustainable development of the area.

Legend:

	In-Scope Residential Zoned Lands
	In-Scope Mixed Use Zoned Lands
	Date Land came into scope - 28-01-2023
	Date Land came into scope - 06-12-2023
	Date Land came into scope - 31-12-2023
	Site proposed to be removed from the Map
	Site proposed to be added to the Map

Draft Residential Zoned Land Tax Maps

Celbridge

Stage	Date	Description
Draft	30/01/2024	Draft RZLT Map Issued for Public Consultation

Scale: N.T.S.	Map Ref: RZLT-KELA-013	
Date: January 2024	Drawing No.: 200/24/1421	
Drawn By: M O'Loughlin Date 29/01/2024	Checked By: L Crawford Date 29/01/2024	Approved By: A Granville Date 29/01/2024
Tailte Éireann data reproduced under license number CYAL50341684 © National Mapping Division of Tailte Éireann.		