














Kildare County Council
 Planning & Strategic
 Development Department
 Áras Chill Dara,
 Devoy Park, Naas, Co Kildare.

Draft Kildare Town Local Area Plan 2023 - 2029

Legend :

-  Local Area Plan Boundary
-  Proposed new pedestrian / cycle track or lane
-  Proposed pedestrian / cycle bridge links
-  Proposed footpaths / cycle tracks or lanes
-  Proposed roads with footpaths
-  Proposed new footpaths on existing roads
-  Proposed greenways
-  Proposed pedestrian links in Cherry Avenue Park

-  Proposed crossing point to Cherry Avenue Park (PMA No. 46)
-  Proposed Material Alterations - Measures to be Removed - PERM No's. 7, 8, 9, 23, 24, 25, 34, 35, 39 and 41 - (PMA No. 43)
-  Proposed Material Alterations - Measures Added

Stage	Date	Description
Draft	21/03/2023	Draft Plan Published
Proposed Material Alterations	04/08/2023	Proposed Material Alterations to the Draft Plan Published

Movement and Transportation Permeability Measures

Scale: N.T.S.	Map Ref.: 7.1
Date: July 2023	Drawing No.: 200/23/1383

Ordnance Survey Ireland data reproduced under OSI Licence number CYAL50250173 © Ordnance Survey Ireland/Government of Ireland/Kildare County Council	Drawn by: M O'Loughlin Date: 27/07/2023	Checked by: L Crawford Date: 27/07/2023	Approved by: J O'Reilly Date: 27/07/2023
--	--	--	---

This drawing is to be read in conjunction with the written statement

