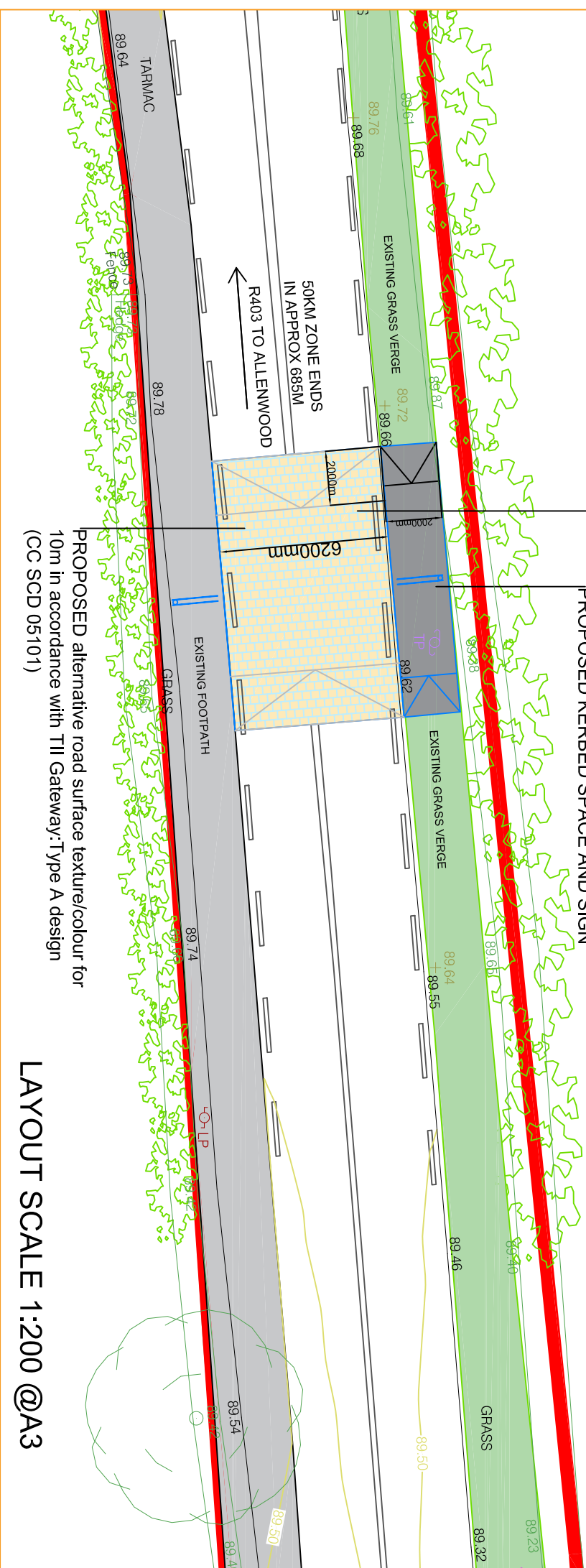
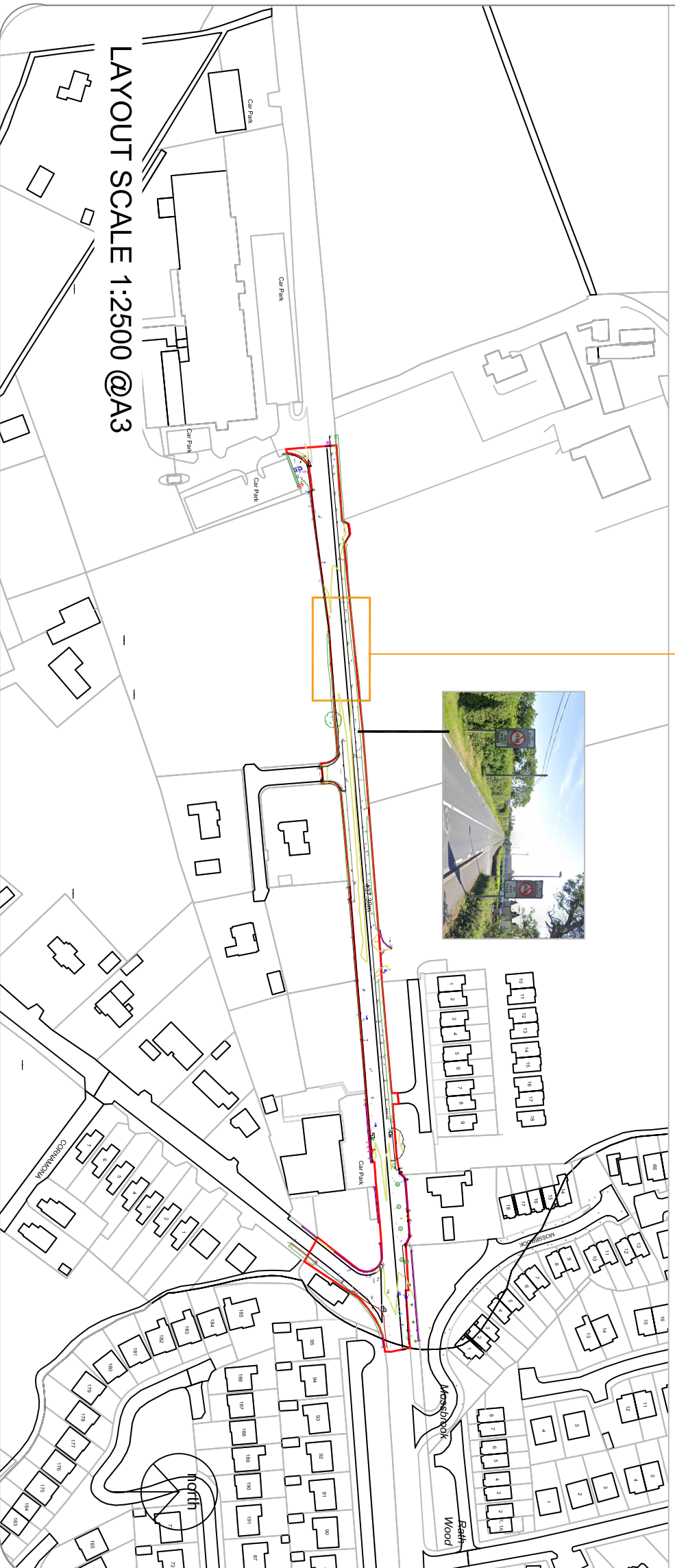


PROPOSED 75mm RAISED PLATFORM WITH  
ALTERNATIVE ROAD SURFACE  
TEXTURE/COLOUR

PROPOSED KERBED SPACE AND SIGN



LAYOUT SCALE 1:200 @A3



LAYOUT SCALE 1:2500 @A3



Kildare County Council  
Planning Department  
Aras Chill Dara,  
Devoy Park, Naas,  
Co Kildare.

Prosperous Town


**NOTES:**

PROPOSED SHOWN IN BLUE

**LEGEND:**



PROPOSED LOCATION OF SIGNAGE  
PROPOSED LOCATION OF SIGNAGE



PROPOSED ALTERNATIVE ROAD  
SURFACE TEXTURE/COLOUR FOR  
10m IN ACCORDANCE WITH TII  
GATEWAY: TYPE A DESIGN (CC SCD  
05101)



PROPOSED LOCATION AND  
EXTENT OF EXTENDED KERBING

SLOPE UP

Project: Prosperous, 2022

Drawing Title: SIGNAGE LOCATION TO THE WEST

Scale: 1:2500  
&  
1:200

Drawing No:  
SPPR/Pl- 220006

Revision:  
1

Date Created:  
NOV 2022

Drawn By:  
CK

Checked By:

Drawing Status:  
**DESIGN**

Note: Do not scale off drawings. Use figure  
dimensions only.  
Plans are based on visual survey only.  
Topographical Survey required to  
establish accurate mapping.  
Designs and colours are indicative only.

© Ordnance Survey Ireland.  
All Rights Reserved.  
Licence No. 201926CCMA  
(Kildare County Council)