




SCHEDULE

Part I

Lands Being Permanently Acquired

Land other than land consisting of a house or houses unfit for human habitation and not capable of being rendered fit for human habitation at reasonable expense.

"Note: For details of the Owners or Reputed Owners, Lessees or Reputed Lessees, or Occupiers, please see the offices of Kildare County Council, Level 2, Aras Chill Dara, Devoy Park, Naas, Co. Kildare, Maynooth Municipal District Office, Leinster Street, Maynooth, Co. Kildare, W23 H2T3, and Maynooth Community Library, Main Street, Maynooth, Co. Kildare, W23 ND79."

Number on map deposited at the offices of the housing authority	Quantity, description and situation of land	Owners or reputed owners	Lessees or reputed lessees	Occupiers
101a.101	Ha: 0.7153 Type: Agriculture Townland: Maynooth ED: Maynooth County: Kildare Folio: KE65506F O.S. Sheet: 3192-B			





SCHEDULE

Part I

Lands Being Permanently Acquired

Land other than land consisting of a house or houses unfit for human habitation and not capable of being rendered fit for human habitation at reasonable expense.

"Note: For details of the Owners or Reputed Owners, Lessees or Reputed Lessees, or Occupiers, please see the offices of Kildare County Council, Level 2, Aras Chill Dara, Devoy Park, Naas, Co. Kildare, Maynoth Municipal District Office, Leinster Street, Maynooth, Co. Kildare, W23 H2T3, and Maynooth Community Library, Main Street, Maynooth, Co. Kildare, W23 ND79."

Number on map deposited at the offices of the housing authority	Quantity, description and situation of land	Owners or reputed owners	Lessees or reputed lessees	Occupiers														
																		
101a.102	<table border="1"> <tr> <td>Ha:</td> <td> 0.0036</td> </tr> <tr> <td>Type:</td> <td> Open Space & Amenity</td> </tr> <tr> <td>Townland:</td> <td> Maynooth</td> </tr> <tr> <td>ED:</td> <td> Maynooth</td> </tr> <tr> <td>County:</td> <td> Kildare</td> </tr> <tr> <td>Folio:</td> <td> KE65506F</td> </tr> <tr> <td>O.S. Sheet:</td> <td> 3192-B</td> </tr> </table>	Ha:	0.0036	Type:	Open Space & Amenity	Townland:	Maynooth	ED:	Maynooth	County:	Kildare	Folio:	KE65506F	O.S. Sheet:	3192-B			
Ha:	0.0036																	
Type:	Open Space & Amenity																	
Townland:	Maynooth																	
ED:	Maynooth																	
County:	Kildare																	
Folio:	KE65506F																	
O.S. Sheet:	3192-B																	


SCHEDULE

Part I

Lands Being Permanently Acquired

Land other than land consisting of a house or houses unfit for human habitation and not capable of being rendered fit for human habitation at reasonable expense.

"Note: For details of the Owners or Reputed Owners, Lessees or Reputed Lessees, or Occupiers, please see the offices of Kildare County Council, Level 2, Aras Chill Dara, Devoy Park, Naas, Co. Kildare, Maynooth Municipal District Office, Leinster Street, Maynooth, Co. Kildare, W23 H2T3, and Maynooth Community Library, Main Street, Maynooth, Co. Kildare, W23 ND79."

Number on map deposited at the offices of the housing authority	Quantity, description and situation of land	Owners or reputed owners	Lessees or reputed lessees	Occupiers
				 The 'Occupiers' column contains seven rows of information that has been completely redacted with black boxes.







SCHEDULE

Part I

Lands Being Permanently Acquired

Land other than land consisting of a house or houses unfit for human habitation and not capable of being rendered fit for human habitation at reasonable expense.

"Note: For details of the Owners or Reputed Owners, Lessees or Reputed Lessees, or Occupiers, please see the offices of Kildare County Council, Level 2, Aras Chill Dara, Devoy Park, Naas, Co. Kildare, Maynooth Municipal District Office, Leinster Street, Maynooth, Co. Kildare, W23 H2T3, and Maynooth Community Library, Main Street, Maynooth, Co. Kildare, W23 ND79."

Number on map deposited at the offices of the housing authority	Quantity, description and situation of land	Owners or reputed owners	Lessees or reputed lessees	Occupiers																					
102a.101	<table border="1" style="width: 100%; border-collapse: collapse;"> <tr> <td style="width: 15%;">Ha:</td> <td style="width: 15%;"> </td> <td style="width: 70%;">0.4710</td> </tr> <tr> <td>Type:</td> <td> </td> <td>Public Road</td> </tr> <tr> <td>Townland:</td> <td> </td> <td>Maynooth</td> </tr> <tr> <td>ED:</td> <td> </td> <td>Maynooth</td> </tr> <tr> <td>County:</td> <td> </td> <td>Kildare</td> </tr> <tr> <td>Folio:</td> <td> </td> <td>KE27111F</td> </tr> <tr> <td>O.S. Sheet:</td> <td> </td> <td>3192-B</td> </tr> </table>	Ha:		0.4710	Type:		Public Road	Townland:		Maynooth	ED:		Maynooth	County:		Kildare	Folio:		KE27111F	O.S. Sheet:		3192-B			
Ha:		0.4710																							
Type:		Public Road																							
Townland:		Maynooth																							
ED:		Maynooth																							
County:		Kildare																							
Folio:		KE27111F																							
O.S. Sheet:		3192-B																							
102b.101	<table border="1" style="width: 100%; border-collapse: collapse;"> <tr> <td style="width: 15%;">Ha:</td> <td style="width: 15%;"> </td> <td style="width: 70%;">0.0152</td> </tr> <tr> <td>Type:</td> <td> </td> <td>Public Road</td> </tr> <tr> <td>Townland:</td> <td> </td> <td>Maynooth</td> </tr> <tr> <td>ED:</td> <td> </td> <td>Maynooth</td> </tr> <tr> <td>County:</td> <td> </td> <td>Kildare</td> </tr> <tr> <td>Folio:</td> <td> </td> <td>KE1187</td> </tr> <tr> <td>O.S. Sheet:</td> <td> </td> <td>3192-B</td> </tr> </table>	Ha:		0.0152	Type:		Public Road	Townland:		Maynooth	ED:		Maynooth	County:		Kildare	Folio:		KE1187	O.S. Sheet:		3192-B			
Ha:		0.0152																							
Type:		Public Road																							
Townland:		Maynooth																							
ED:		Maynooth																							
County:		Kildare																							
Folio:		KE1187																							
O.S. Sheet:		3192-B																							

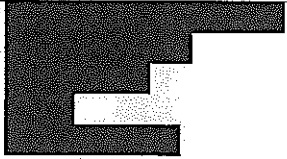







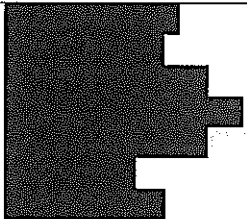



SCHEDULE

Part I

Lands Being Permanently Acquired

Land other than land consisting of a house or houses unfit for human habitation and not capable of being rendered fit for human habitation at reasonable expense.

“Note: For details of the Owners or Reputed Owners, Lessees or Reputed Lessees, or Occupiers, please see the offices of Kildare County Council, Level 2, Aras Chill Dara, Devoy Park, Naas, Co. Kildare, Maynooth Municipal District Office, Leinster Street, Maynooth, Co. Kildare, W23 H2T3, and Maynooth Community Library, Main Street, Maynooth, Co. Kildare, W23 ND79.”

Number on map deposited at the offices of the housing authority	Quantity, description and situation of land	Owners or reputed owners	Lessees or reputed lessees	Occupiers														
102c.103	<table border="1" style="width: 100%; border-collapse: collapse;"> <tr><td style="width: 15%;">Ha:</td><td style="width: 15%;">0.1555</td></tr> <tr><td>Type:</td><td>New Residential</td></tr> <tr><td>Townland:</td><td>Maynooth</td></tr> <tr><td>ED:</td><td>Maynooth</td></tr> <tr><td>County:</td><td>Kildare</td></tr> <tr><td>Folio:</td><td>KE512F</td></tr> <tr><td>O.S. Sheet:</td><td>3192-B</td></tr> </table>	Ha:	0.1555	Type:	New Residential	Townland:	Maynooth	ED:	Maynooth	County:	Kildare	Folio:	KE512F	O.S. Sheet:	3192-B			
Ha:	0.1555																	
Type:	New Residential																	
Townland:	Maynooth																	
ED:	Maynooth																	
County:	Kildare																	
Folio:	KE512F																	
O.S. Sheet:	3192-B																	
102c.104	<table border="1" style="width: 100%; border-collapse: collapse;"> <tr><td style="width: 15%;">Ha:</td><td style="width: 15%;">0.8171</td></tr> <tr><td>Type:</td><td>New Residential</td></tr> <tr><td>Townland:</td><td>Maynooth</td></tr> <tr><td>ED:</td><td>Maynooth</td></tr> <tr><td>County:</td><td>Kildare</td></tr> <tr><td>Folio:</td><td>KE512F</td></tr> <tr><td>O.S. Sheet:</td><td>3192-B</td></tr> </table>	Ha:	0.8171	Type:	New Residential	Townland:	Maynooth	ED:	Maynooth	County:	Kildare	Folio:	KE512F	O.S. Sheet:	3192-B			
Ha:	0.8171																	
Type:	New Residential																	
Townland:	Maynooth																	
ED:	Maynooth																	
County:	Kildare																	
Folio:	KE512F																	
O.S. Sheet:	3192-B																	
102c.105	<table border="1" style="width: 100%; border-collapse: collapse;"> <tr><td style="width: 15%;">Ha:</td><td style="width: 15%;">0.1645</td></tr> <tr><td>Type:</td><td>Public Road & Agriculture</td></tr> <tr><td>Townland:</td><td>Maynooth</td></tr> <tr><td>ED:</td><td>Maynooth</td></tr> <tr><td>County:</td><td>Kildare</td></tr> <tr><td>Folio:</td><td>KE512F</td></tr> <tr><td>O.S. Sheet:</td><td>3192-B</td></tr> </table>	Ha:	0.1645	Type:	Public Road & Agriculture	Townland:	Maynooth	ED:	Maynooth	County:	Kildare	Folio:	KE512F	O.S. Sheet:	3192-B			
Ha:	0.1645																	
Type:	Public Road & Agriculture																	
Townland:	Maynooth																	
ED:	Maynooth																	
County:	Kildare																	
Folio:	KE512F																	
O.S. Sheet:	3192-B																	
102d.101	<table border="1" style="width: 100%; border-collapse: collapse;"> <tr><td style="width: 15%;">Ha:</td><td style="width: 15%;">0.0178</td></tr> <tr><td>Type:</td><td>Public Road</td></tr> <tr><td>Townland:</td><td>Moneycooly</td></tr> <tr><td>ED:</td><td>Maynooth</td></tr> <tr><td>County:</td><td>Kildare</td></tr> <tr><td>Folio:</td><td>KE71059F</td></tr> <tr><td>O.S. Sheet:</td><td>3192-D</td></tr> </table>	Ha:	0.0178	Type:	Public Road	Townland:	Moneycooly	ED:	Maynooth	County:	Kildare	Folio:	KE71059F	O.S. Sheet:	3192-D			
Ha:	0.0178																	
Type:	Public Road																	
Townland:	Moneycooly																	
ED:	Maynooth																	
County:	Kildare																	
Folio:	KE71059F																	
O.S. Sheet:	3192-D																	

SCHEDULE

Part I

Lands Being Permanently Acquired

Land other than land consisting of a house or houses unfit for human habitation and not capable of being rendered fit for human habitation at reasonable expense.

"Note: For details of the Owners or Reputed Owners, Lessees or Reputed Lessees, or Occupiers, please see the offices of Kildare County Council, Level 2, Aras Chill Dara, Devoy Park, Naas, Co. Kildare, Maynoth Municipal District Office, Leinster Street, Maynooth, Co. Kildare, W23 H2T3, and Maynooth Community Library, Main Street, Maynooth, Co. Kildare, W23 ND79."

Number on map deposited at the offices of the housing authority	Quantity, description and situation of land	Owners or reputed owners	Lessees or reputed lessees	Occupiers														
102e.103	<table border="1"> <tr><td>Ha:</td><td>0.1125</td></tr> <tr><td>Type:</td><td>Public Road</td></tr> <tr><td>Townland:</td><td>Moneycooly</td></tr> <tr><td>ED:</td><td>Maynooth</td></tr> <tr><td>County:</td><td>Kildare</td></tr> <tr><td>Folio:</td><td>KE71068F</td></tr> <tr><td>O.S. Sheet:</td><td>3192- D</td></tr> </table>	Ha:	0.1125	Type:	Public Road	Townland:	Moneycooly	ED:	Maynooth	County:	Kildare	Folio:	KE71068F	O.S. Sheet:	3192- D	[REDACTED]	[REDACTED]	[REDACTED]
Ha:	0.1125																	
Type:	Public Road																	
Townland:	Moneycooly																	
ED:	Maynooth																	
County:	Kildare																	
Folio:	KE71068F																	
O.S. Sheet:	3192- D																	
102f.101	<table border="1"> <tr><td>Ha:</td><td>0.0159</td></tr> <tr><td>Type:</td><td>Public Road</td></tr> <tr><td>Townland:</td><td>Moneycooly</td></tr> <tr><td>ED:</td><td>Maynooth</td></tr> <tr><td>County:</td><td>Kildare</td></tr> <tr><td>Folio:</td><td>KE71086F</td></tr> <tr><td>O.S. Sheet:</td><td>3192- D</td></tr> </table>	Ha:	0.0159	Type:	Public Road	Townland:	Moneycooly	ED:	Maynooth	County:	Kildare	Folio:	KE71086F	O.S. Sheet:	3192- D	[REDACTED]	[REDACTED]	[REDACTED]
Ha:	0.0159																	
Type:	Public Road																	
Townland:	Moneycooly																	
ED:	Maynooth																	
County:	Kildare																	
Folio:	KE71086F																	
O.S. Sheet:	3192- D																	




SCHEDULE

Part I

Lands Being Permanently Acquired

Land other than land consisting of a house or houses unfit for human habitation and not capable of being rendered fit for human habitation at reasonable expense.

"Note: For details of the Owners or Reputed Owners, Lessees or Reputed Lessees, or Occupiers, please see the offices of Kildare County Council, Level 2, Aras Chill Dara, Devoy Park, Naas, Co. Kildare, Maynoth Municipal District Office, Leinster Street, Maynooth, Co. Kildare, W23 H2T3, and Maynooth Community Library, Main Street, Maynooth, Co. Kildare, W23 ND79."

Number on map deposited at the offices of the housing authority	Quantity, description and situation of land	Owners or reputed owners	Lessees or reputed lessees	Occupiers														
103a.102	<table border="1"> <tr> <td>Ha:</td> <td>0.0067</td> </tr> <tr> <td>Type:</td> <td>Public Road</td> </tr> <tr> <td>Townland:</td> <td>Maynooth</td> </tr> <tr> <td>ED:</td> <td>Maynooth</td> </tr> <tr> <td>County:</td> <td>Kildare</td> </tr> <tr> <td>Folio:</td> <td>KE10922F</td> </tr> <tr> <td>O.S. Sheet:</td> <td>3192-B</td> </tr> </table>	Ha:	0.0067	Type:	Public Road	Townland:	Maynooth	ED:	Maynooth	County:	Kildare	Folio:	KE10922F	O.S. Sheet:	3192-B			
Ha:	0.0067																	
Type:	Public Road																	
Townland:	Maynooth																	
ED:	Maynooth																	
County:	Kildare																	
Folio:	KE10922F																	
O.S. Sheet:	3192-B																	




SCHEDULE

Part I

Lands Being Permanently Acquired

Land other than land consisting of a house or houses unfit for human habitation and not capable of being rendered fit for human habitation at reasonable expense.

"Note: For details of the Owners or Reputed Owners, Lessees or Reputed Lessees, or Occupiers, please see the offices of Kildare County Council, Level 2, Aras Chill Dara, Devoy Park, Naas, Co. Kildare, Maynooth Municipal District Office, Leinster Street, Maynooth, Co. Kildare, W23 H2T3, and Maynooth Community Library, Main Street, Maynooth, Co. Kildare, W23 ND79."

Number on map deposited at the offices of the housing authority	Quantity, description and situation of land	Owners or reputed owners	Lessees or reputed lessees	Occupiers																					
103c.101	<table border="0"> <tr> <td>Ha:</td> <td> </td> <td>0.0040</td> </tr> <tr> <td>Type:</td> <td> </td> <td>House Curtilage</td> </tr> <tr> <td>Townland:</td> <td> </td> <td>Maynooth</td> </tr> <tr> <td>ED:</td> <td> </td> <td>Maynooth</td> </tr> <tr> <td>County:</td> <td> </td> <td>Kildare</td> </tr> <tr> <td>Folio:</td> <td> </td> <td>KE23630F</td> </tr> <tr> <td>O.S. Sheet:</td> <td> </td> <td>3192-B</td> </tr> </table>	Ha:		0.0040	Type:		House Curtilage	Townland:		Maynooth	ED:		Maynooth	County:		Kildare	Folio:		KE23630F	O.S. Sheet:		3192-B			
Ha:		0.0040																							
Type:		House Curtilage																							
Townland:		Maynooth																							
ED:		Maynooth																							
County:		Kildare																							
Folio:		KE23630F																							
O.S. Sheet:		3192-B																							

SCHEDULE

Part I

Lands Being Permanently Acquired

Land other than land consisting of a house or houses unfit for human habitation and not capable of being rendered fit for human habitation at reasonable expense.

“Note: For details of the Owners or Reputed Owners, Lessees or Reputed Lessees, or Occupiers, please see the offices of Kildare County Council, Level 2, Aras Chill Dara, Devoy Park, Naas, Co. Kildare, Maynooth Municipal District Office, Leinster Street, Maynooth, Co. Kildare, W23 H2T3, and Maynooth Community Library, Main Street, Maynooth, Co. Kildare, W23 ND79.”

Number on map deposited at the offices of the housing authority	Quantity, description and situation of land	Owners or reputed owners	Lessees or reputed lessees	Occupiers														
103d.101	<table border="0"> <tr> <td style="padding-right: 10px;">Ha:</td> <td>0.0016</td> </tr> <tr> <td style="padding-right: 10px;">Type:</td> <td>House Curtilage</td> </tr> <tr> <td style="padding-right: 10px;">Townland:</td> <td>Maynooth</td> </tr> <tr> <td style="padding-right: 10px;">ED:</td> <td>Maynooth</td> </tr> <tr> <td style="padding-right: 10px;">County:</td> <td>Kildare</td> </tr> <tr> <td style="padding-right: 10px;">Folio:</td> <td>KE63254F</td> </tr> <tr> <td style="padding-right: 10px;">O.S. Sheet:</td> <td>3192-B</td> </tr> </table>	Ha:	0.0016	Type:	House Curtilage	Townland:	Maynooth	ED:	Maynooth	County:	Kildare	Folio:	KE63254F	O.S. Sheet:	3192-B	<div style="background-color: black; width: 100%; height: 100%;"></div>	<div style="background-color: black; width: 100%; height: 100%;"></div>	<div style="background-color: black; width: 100%; height: 100%;"></div>
Ha:	0.0016																	
Type:	House Curtilage																	
Townland:	Maynooth																	
ED:	Maynooth																	
County:	Kildare																	
Folio:	KE63254F																	
O.S. Sheet:	3192-B																	

SCHEDULE

Part I

Lands Being Permanently Acquired

Land other than land consisting of a house or houses unfit for human habitation and not capable of being rendered fit for human habitation at reasonable expense.

"Note: For details of the Owners or Reputed Owners, Lessees or Reputed Lessees, or Occupiers, please see the offices of Kildare County Council, Level 2, Aras Chill Dara, Devoy Park, Naas, Co. Kildare, Maynooth Municipal District Office, Leinster Street, Maynooth, Co. Kildare, W23 H2T3, and Maynooth Community Library, Main Street, Maynooth, Co. Kildare, W23 ND79."

Number on map deposited at the offices of the housing authority	Quantity, description and situation of land	Owners or reputed owners	Lessees or reputed lessees	Occupiers																					
105a.101	<table border="1" style="width: 100%; border-collapse: collapse;"> <tr> <td style="width: 15%;">Ha:</td> <td style="width: 15%;"> </td> <td style="width: 70%;">0.1673</td> </tr> <tr> <td>Type:</td> <td> </td> <td>New Residential</td> </tr> <tr> <td>Townland:</td> <td> </td> <td>Railpark</td> </tr> <tr> <td>ED:</td> <td> </td> <td>Maynooth</td> </tr> <tr> <td>County:</td> <td> </td> <td>Kildare</td> </tr> <tr> <td>Folio:</td> <td> </td> <td>KE 51648F</td> </tr> <tr> <td>O.S. Sheet:</td> <td> </td> <td>3192-B</td> </tr> </table>	Ha:		0.1673	Type:		New Residential	Townland:		Railpark	ED:		Maynooth	County:		Kildare	Folio:		KE 51648F	O.S. Sheet:		3192-B	E	-	E
Ha:		0.1673																							
Type:		New Residential																							
Townland:		Railpark																							
ED:		Maynooth																							
County:		Kildare																							
Folio:		KE 51648F																							
O.S. Sheet:		3192-B																							
105a.102	<table border="1" style="width: 100%; border-collapse: collapse;"> <tr> <td style="width: 15%;">Ha:</td> <td style="width: 15%;"> </td> <td style="width: 70%;">0.0234</td> </tr> <tr> <td>Type:</td> <td> </td> <td>New Residential</td> </tr> <tr> <td>Townland:</td> <td> </td> <td>Railpark</td> </tr> <tr> <td>ED:</td> <td> </td> <td>Maynooth</td> </tr> <tr> <td>County:</td> <td> </td> <td>Kildare</td> </tr> <tr> <td>Folio:</td> <td> </td> <td>KE 51648F</td> </tr> <tr> <td>O.S. Sheet:</td> <td> </td> <td>3192-B</td> </tr> </table>	Ha:		0.0234	Type:		New Residential	Townland:		Railpark	ED:		Maynooth	County:		Kildare	Folio:		KE 51648F	O.S. Sheet:		3192-B	E	-	E
Ha:		0.0234																							
Type:		New Residential																							
Townland:		Railpark																							
ED:		Maynooth																							
County:		Kildare																							
Folio:		KE 51648F																							
O.S. Sheet:		3192-B																							
105a.103	<table border="1" style="width: 100%; border-collapse: collapse;"> <tr> <td style="width: 15%;">Ha:</td> <td style="width: 15%;"> </td> <td style="width: 70%;">0.0031</td> </tr> <tr> <td>Type:</td> <td> </td> <td>Public Road</td> </tr> <tr> <td>Townland:</td> <td> </td> <td>Railpark</td> </tr> <tr> <td>ED:</td> <td> </td> <td>Maynooth</td> </tr> <tr> <td>County:</td> <td> </td> <td>Kildare</td> </tr> <tr> <td>Folio:</td> <td> </td> <td>KE 51648F</td> </tr> <tr> <td>O.S. Sheet:</td> <td> </td> <td>3192-B</td> </tr> </table>	Ha:		0.0031	Type:		Public Road	Townland:		Railpark	ED:		Maynooth	County:		Kildare	Folio:		KE 51648F	O.S. Sheet:		3192-B	E	-	E E E
Ha:		0.0031																							
Type:		Public Road																							
Townland:		Railpark																							
ED:		Maynooth																							
County:		Kildare																							
Folio:		KE 51648F																							
O.S. Sheet:		3192-B																							


SCHEDULE

Part I

Lands Being Permanently Acquired

Land other than land consisting of a house or houses unfit for human habitation and not capable of being rendered fit for human habitation at reasonable expense.

"Note: For details of the Owners or Reputed Owners, Lessees or Reputed Lessees, or Occupiers, please see the offices of Kildare County Council, Level 2, Aras Chill Dara, Devoy Park, Naas, Co. Kildare; Maynooth Municipal District Office, Leinster Street, Maynooth, Co. Kildare, W23 H2T3, and Maynooth Community Library, Main Street, Maynooth, Co. Kildare, W23 ND79."

Number on map deposited at the offices of the housing authority	Quantity, description and situation of land	Owners or reputed owners	Lessees or reputed lessees	Occupiers
				




SCHEDULE

Part I

Lands Being Permanently Acquired

Land other than land consisting of a house or houses unfit for human habitation and not capable of being rendered fit for human habitation at reasonable expense.

"Note: For details of the Owners or Reputed Owners, Lessees or Reputed Lessees, or Occupiers, please see the offices of Kildare County Council, Level 2, Aras Chill Dara, Devoy Park, Naas, Co. Kildare, Maynooth Municipal District Office, Leinster Street, Maynooth, Co. Kildare, W23 H2T3, and Maynooth Community Library, Main Street, Maynooth, Co. Kildare, W23 ND79."

Number on map deposited at the offices of the housing authority	Quantity, description and situation of land	Owners or reputed owners	Lessees or reputed lessees	Occupiers														
106a.101	<table border="0"> <tr> <td>Ha:</td> <td> 1.1166</td> </tr> <tr> <td>Type:</td> <td> New Residential</td> </tr> <tr> <td>Townland:</td> <td> Railpark</td> </tr> <tr> <td>ED:</td> <td> Maynooth</td> </tr> <tr> <td>County:</td> <td> Kildare</td> </tr> <tr> <td>Folio:</td> <td> KE12061 KE1197</td> </tr> <tr> <td>O.S. Sheet:</td> <td> 3192-B</td> </tr> </table>	Ha:	1.1166	Type:	New Residential	Townland:	Railpark	ED:	Maynooth	County:	Kildare	Folio:	KE12061 KE1197	O.S. Sheet:	3192-B			
Ha:	1.1166																	
Type:	New Residential																	
Townland:	Railpark																	
ED:	Maynooth																	
County:	Kildare																	
Folio:	KE12061 KE1197																	
O.S. Sheet:	3192-B																	

SCHEDULE

Part I

Lands Being Permanently Acquired

Land other than land consisting of a house or houses unfit for human habitation and not capable of being rendered fit for human habitation at reasonable expense.

“Note: For details of the Owners or Reputed Owners, Lessees or Reputed Lessees, or Occupiers, please see the offices of Kildare County Council, Level 2, Aras Chill Dara, Devoy Park, Naas, Co. Kildare, Maynooth Municipal District Office, Leinster Street, Maynooth, Co. Kildare, W23 H2T3, and Maynooth Community Library, Main Street, Maynooth, Co. Kildare, W23 ND79.”

Number on map deposited at the offices of the housing authority	Quantity, description and situation of land	Owners or reputed owners	Lessees or reputed lessees	Occupiers
107a.101	Ha: 0.3022 Type: New Residential Townland: Railpark ED: Maynooth County: Kildare Folio: KE51712F O.S. Sheet: 3192-B	[REDACTED]	[REDACTED]	[REDACTED]
107a.102	Ha: 0.2156 Type: New Residential Townland: Railpark ED: Maynooth County: Kildare Folio: KE51712F O.S. Sheet: 3192-B	[REDACTED]	[REDACTED]	[REDACTED]
107a.103	Ha: 0.4252 Type: New Residential Townland: Railpark ED: Maynooth County: Kildare Folio: KE51712F O.S. Sheet: 3192-B	[REDACTED]	[REDACTED]	[REDACTED]
107a.104	Ha: 0.4252 Type: New Residential Townland: Railpark ED: Maynooth County: Kildare Folio: KE51712F O.S. Sheet: 3192-B	[REDACTED]	[REDACTED]	[REDACTED]





SCHEDULE

Part I

Lands Being Permanently Acquired

Land other than land consisting of a house or houses unfit for human habitation and not capable of being rendered fit for human habitation at reasonable expense.

"Note: For details of the Owners or Reputed Owners, Lessees or Reputed Lessees, or Occupiers, please see the offices of Kildare County Council, Level 2, Aras Chill Dara, Devoy Park, Naas, Co. Kildare, Maynooth Municipal District Office, Leinster Street, Maynooth, Co. Kildare, W23 H2T3, and Maynooth Community Library, Main Street, Maynooth, Co. Kildare, W23 ND79."

Number on map deposited at the offices of the housing authority	Quantity, description and situation of land	Owners or reputed owners	Lessees or reputed lessees	Occupiers																					
108a.105	<table border="0"> <tr> <td>Ha:</td> <td> </td> <td>0.0149</td> </tr> <tr> <td>Type:</td> <td> </td> <td>Public Road</td> </tr> <tr> <td>Townland:</td> <td> </td> <td>Railpark</td> </tr> <tr> <td>ED:</td> <td> </td> <td>Maynooth</td> </tr> <tr> <td>County:</td> <td> </td> <td>Kildare</td> </tr> <tr> <td>Folio:</td> <td> </td> <td>KE7038</td> </tr> <tr> <td>O.S. Sheet:</td> <td> </td> <td>3192-B</td> </tr> </table>	Ha:		0.0149	Type:		Public Road	Townland:		Railpark	ED:		Maynooth	County:		Kildare	Folio:		KE7038	O.S. Sheet:		3192-B			 
Ha:		0.0149																							
Type:		Public Road																							
Townland:		Railpark																							
ED:		Maynooth																							
County:		Kildare																							
Folio:		KE7038																							
O.S. Sheet:		3192-B																							

SCHEDULE

Part I

Lands Being Permanently Acquired

Land other than land consisting of a house or houses unfit for human habitation and not capable of being rendered fit for human habitation at reasonable expense.

"Note: For details of the Owners or Reputed Owners, Lessees or Reputed Lessees, or Occupiers, please see the offices of Kildare County Council, Level 2, Aras Chill Dara, Devoy Park, Naas, Co. Kildare, Maynooth Municipal District Office, Leinster Street, Maynooth, Co. Kildare, W23 H2T3, and Maynooth Community Library, Main Street, Maynooth, Co. Kildare, W23 ND79."

Number on map deposited at the offices of the housing authority	Quantity, description and situation of land	Owners or reputed owners	Lessees or reputed lessees	Occupiers														
109a.103	<table border="1"> <tr> <td>Ha:</td> <td>0.2622</td> </tr> <tr> <td>Type:</td> <td>Agriculture, New Residential</td> </tr> <tr> <td>Townland:</td> <td>Railpark</td> </tr> <tr> <td>ED:</td> <td>Maynooth</td> </tr> <tr> <td>County:</td> <td>Kildare</td> </tr> <tr> <td>Folio:</td> <td>KE18872F</td> </tr> <tr> <td>O.S. Sheet:</td> <td>3192-B</td> </tr> </table>	Ha:	0.2622	Type:	Agriculture, New Residential	Townland:	Railpark	ED:	Maynooth	County:	Kildare	Folio:	KE18872F	O.S. Sheet:	3192-B	[REDACTED]	[REDACTED]	[REDACTED]
Ha:	0.2622																	
Type:	Agriculture, New Residential																	
Townland:	Railpark																	
ED:	Maynooth																	
County:	Kildare																	
Folio:	KE18872F																	
O.S. Sheet:	3192-B																	
109a.104	<table border="1"> <tr> <td>Ha:</td> <td>0.5733</td> </tr> <tr> <td>Type:</td> <td>Agriculture, New Residential</td> </tr> <tr> <td>Townland:</td> <td>Railpark</td> </tr> <tr> <td>ED:</td> <td>Maynooth</td> </tr> <tr> <td>County:</td> <td>Kildare</td> </tr> <tr> <td>Folio:</td> <td>KE18872F</td> </tr> <tr> <td>O.S. Sheet:</td> <td>3192-B - 3192-D</td> </tr> </table>	Ha:	0.5733	Type:	Agriculture, New Residential	Townland:	Railpark	ED:	Maynooth	County:	Kildare	Folio:	KE18872F	O.S. Sheet:	3192-B - 3192-D	[REDACTED]	[REDACTED]	[REDACTED]
Ha:	0.5733																	
Type:	Agriculture, New Residential																	
Townland:	Railpark																	
ED:	Maynooth																	
County:	Kildare																	
Folio:	KE18872F																	
O.S. Sheet:	3192-B - 3192-D																	

SCHEDULE

Part I

Lands Being Permanently Acquired

Land other than land consisting of a house or houses unfit for human habitation and not capable of being rendered fit for human habitation at reasonable expense.

“Note: For details of the Owners or Reputed Owners, Lessees or Reputed Lessees, or Occupiers, please see the offices of Kildare County Council, Level 2, Aras Chill Dara, Devoy Park, Naas, Co. Kildare, Maynooth Municipal District Office, Leinster Street, Maynooth, Co. Kildare, W23 H2T3, and Maynooth Community Library, Main Street, Maynooth, Co. Kildare, W23 ND79.”

Number on map deposited at the offices of the housing authority	Quantity, description and situation of land	Owners or reputed owners	Lessees or reputed lessees	Occupiers														
109a.107	<table border="1" style="width: 100%; border-collapse: collapse;"> <tr> <td style="width: 15%;">Ha:</td> <td>0.0310</td> </tr> <tr> <td>Type:</td> <td>Public Road</td> </tr> <tr> <td>Townland:</td> <td>Railpark</td> </tr> <tr> <td>ED:</td> <td>Maynooth</td> </tr> <tr> <td>County:</td> <td>Kildare</td> </tr> <tr> <td>Folio:</td> <td>KE18872F</td> </tr> <tr> <td>O.S. Sheet:</td> <td>3192-D</td> </tr> </table>	Ha:	0.0310	Type:	Public Road	Townland:	Railpark	ED:	Maynooth	County:	Kildare	Folio:	KE18872F	O.S. Sheet:	3192-D			
Ha:	0.0310																	
Type:	Public Road																	
Townland:	Railpark																	
ED:	Maynooth																	
County:	Kildare																	
Folio:	KE18872F																	
O.S. Sheet:	3192-D																	

SCHEDULE

Part I

Lands Being Permanently Acquired

Land other than land consisting of a house or houses unfit for human habitation and not capable of being rendered fit for human habitation at reasonable expense.

"Note: For details of the Owners or Reputed Owners, Lessees or Reputed Lessees, or Occupiers, please see the offices of Kildare County Council, Level 2, Aras Chill Dara, Devoy Park, Naas, Co. Kildare, Maynooth Municipal District Office, Leinster Street, Maynooth, Co. Kildare, W23 H2T3, and Maynooth Community Library, Main Street, Maynooth, Co. Kildare, W23 ND79."

Number on map deposited at the offices of the housing authority	Quantity, description and situation of land	Owners or reputed owners	Lessees or reputed lessees	Occupiers														
111a.101	<table border="1"> <tr><td>Ha:</td><td>0.1500</td></tr> <tr><td>Type:</td><td>Public Road</td></tr> <tr><td>Townland:</td><td>Railpark</td></tr> <tr><td>ED:</td><td>Maynooth</td></tr> <tr><td>County:</td><td>Kildare</td></tr> <tr><td>Folio:</td><td>KE58913F</td></tr> <tr><td>O.S. Sheet:</td><td>3192-D</td></tr> </table>	Ha:	0.1500	Type:	Public Road	Townland:	Railpark	ED:	Maynooth	County:	Kildare	Folio:	KE58913F	O.S. Sheet:	3192-D	[REDACTED]	[REDACTED]	[REDACTED]
Ha:	0.1500																	
Type:	Public Road																	
Townland:	Railpark																	
ED:	Maynooth																	
County:	Kildare																	
Folio:	KE58913F																	
O.S. Sheet:	3192-D																	
111a.102	<table border="1"> <tr><td>Ha:</td><td>0.0110</td></tr> <tr><td>Type:</td><td>Community & Educational</td></tr> <tr><td>Townland:</td><td>Railpark</td></tr> <tr><td>ED:</td><td>Maynooth</td></tr> <tr><td>County:</td><td>Kildare</td></tr> <tr><td>Folio:</td><td>KE58913F</td></tr> <tr><td>O.S. Sheet:</td><td>3192-D</td></tr> </table>	Ha:	0.0110	Type:	Community & Educational	Townland:	Railpark	ED:	Maynooth	County:	Kildare	Folio:	KE58913F	O.S. Sheet:	3192-D	[REDACTED]	[REDACTED]	[REDACTED]
Ha:	0.0110																	
Type:	Community & Educational																	
Townland:	Railpark																	
ED:	Maynooth																	
County:	Kildare																	
Folio:	KE58913F																	
O.S. Sheet:	3192-D																	










SCHEDULE

Part I

Lands Being Permanently Acquired

Land other than land consisting of a house or houses unfit for human habitation and not capable of being rendered fit for human habitation at reasonable expense.

"Note: For details of the Owners or Reputed Owners, Lessees or Reputed Lessees, or Occupiers, please see the offices of Kildare County Council, Level 2, Aras Chill Dara, Devoy Park, Naas, Co. Kildare, Maynoth Municipal District Office, Leinster Street, Maynooth, Co. Kildare, W23 H2T3, and Maynooth Community Library, Main Street, Maynooth, Co. Kildare, W23 ND79."

Number on map deposited at the offices of the housing authority	Quantity, description and situation of land	Owners or reputed owners	Lessees or reputed lessees	Occupiers														
112a.104	<table border="1"> <tr><td>Ha:</td><td>0.0661</td></tr> <tr><td>Type:</td><td>House Curtilage</td></tr> <tr><td>Townland:</td><td>Railpark</td></tr> <tr><td>ED:</td><td>Maynooth</td></tr> <tr><td>County:</td><td>Kildare</td></tr> <tr><td>Folio:</td><td>KE15720F</td></tr> <tr><td>O.S. Sheet:</td><td>3192-D</td></tr> </table>	Ha:	0.0661	Type:	House Curtilage	Townland:	Railpark	ED:	Maynooth	County:	Kildare	Folio:	KE15720F	O.S. Sheet:	3192-D			
Ha:	0.0661																	
Type:	House Curtilage																	
Townland:	Railpark																	
ED:	Maynooth																	
County:	Kildare																	
Folio:	KE15720F																	
O.S. Sheet:	3192-D																	
112a.105	<table border="1"> <tr><td>Ha:</td><td>0.0157</td></tr> <tr><td>Type:</td><td>House Curtilage</td></tr> <tr><td>Townland:</td><td>Railpark</td></tr> <tr><td>ED:</td><td>Maynooth</td></tr> <tr><td>County:</td><td>Kildare</td></tr> <tr><td>Folio:</td><td>KE15720F</td></tr> <tr><td>O.S. Sheet:</td><td>3192-D</td></tr> </table>	Ha:	0.0157	Type:	House Curtilage	Townland:	Railpark	ED:	Maynooth	County:	Kildare	Folio:	KE15720F	O.S. Sheet:	3192-D			
Ha:	0.0157																	
Type:	House Curtilage																	
Townland:	Railpark																	
ED:	Maynooth																	
County:	Kildare																	
Folio:	KE15720F																	
O.S. Sheet:	3192-D																	
112a.106	<table border="1"> <tr><td>Ha:</td><td>0.0135</td></tr> <tr><td>Type:</td><td>House Curtilage</td></tr> <tr><td>Townland:</td><td>Railpark</td></tr> <tr><td>ED:</td><td>Maynooth</td></tr> <tr><td>County:</td><td>Kildare</td></tr> <tr><td>Folio:</td><td>KE15720F</td></tr> <tr><td>O.S. Sheet:</td><td>3192-D</td></tr> </table>	Ha:	0.0135	Type:	House Curtilage	Townland:	Railpark	ED:	Maynooth	County:	Kildare	Folio:	KE15720F	O.S. Sheet:	3192-D			
Ha:	0.0135																	
Type:	House Curtilage																	
Townland:	Railpark																	
ED:	Maynooth																	
County:	Kildare																	
Folio:	KE15720F																	
O.S. Sheet:	3192-D																	










SCHEDULE

Part I

Lands Being Permanently Acquired

Land other than land consisting of a house or houses unfit for human habitation and not capable of being rendered fit for human habitation at reasonable expense.

"Note: For details of the Owners or Reputed Owners, Lessees or Reputed Lessees, or Occupiers, please see the offices of Kildare County Council, Level 2, Aras Chill Dara, Devoy Park, Naas, Co. Kildare, Maynooth Municipal District Office, Leinster Street, Maynooth, Co. Kildare, W23 H2T3, and Maynooth Community Library, Main Street, Maynooth, Co. Kildare, W23 ND79."

Number on map deposited at the offices of the housing authority	Quantity, description and situation of land	Owners or reputed owners	Lessees or reputed lessees	Occupiers														
113a.101	<table border="0"> <tr><td>Ha:</td><td>0.0130</td></tr> <tr><td>Type:</td><td>House Curtilage</td></tr> <tr><td>Townland:</td><td>Railpark</td></tr> <tr><td>ED:</td><td>Maynooth</td></tr> <tr><td>County:</td><td>Kildare</td></tr> <tr><td>Folio:</td><td>KE15719F</td></tr> <tr><td>O.S. Sheet:</td><td>3192-D</td></tr> </table>	Ha:	0.0130	Type:	House Curtilage	Townland:	Railpark	ED:	Maynooth	County:	Kildare	Folio:	KE15719F	O.S. Sheet:	3192-D			
Ha:	0.0130																	
Type:	House Curtilage																	
Townland:	Railpark																	
ED:	Maynooth																	
County:	Kildare																	
Folio:	KE15719F																	
O.S. Sheet:	3192-D																	
113a.102	<table border="0"> <tr><td>Ha:</td><td>0.0139</td></tr> <tr><td>Type:</td><td>House Curtilage</td></tr> <tr><td>Townland:</td><td>Railpark</td></tr> <tr><td>ED:</td><td>Maynooth</td></tr> <tr><td>County:</td><td>Kildare</td></tr> <tr><td>Folio:</td><td>KE15719F</td></tr> <tr><td>O.S. Sheet:</td><td>3192-D</td></tr> </table>	Ha:	0.0139	Type:	House Curtilage	Townland:	Railpark	ED:	Maynooth	County:	Kildare	Folio:	KE15719F	O.S. Sheet:	3192-D			
Ha:	0.0139																	
Type:	House Curtilage																	
Townland:	Railpark																	
ED:	Maynooth																	
County:	Kildare																	
Folio:	KE15719F																	
O.S. Sheet:	3192-D																	
113a.103	<table border="0"> <tr><td>Ha:</td><td>0.0268</td></tr> <tr><td>Type:</td><td>Public Road</td></tr> <tr><td>Townland:</td><td>Railpark</td></tr> <tr><td>ED:</td><td>Maynooth</td></tr> <tr><td>County:</td><td>Kildare</td></tr> <tr><td>Folio:</td><td>KE15719F</td></tr> <tr><td>O.S. Sheet:</td><td>3192-D</td></tr> </table>	Ha:	0.0268	Type:	Public Road	Townland:	Railpark	ED:	Maynooth	County:	Kildare	Folio:	KE15719F	O.S. Sheet:	3192-D			
Ha:	0.0268																	
Type:	Public Road																	
Townland:	Railpark																	
ED:	Maynooth																	
County:	Kildare																	
Folio:	KE15719F																	
O.S. Sheet:	3192-D																	




SCHEDULE

Part I

Lands Being Permanently Acquired

Land other than land consisting of a house or houses unfit for human habitation and not capable of being rendered fit for human habitation at reasonable expense.

“Note: For details of the Owners or Reputed Owners, Lessees or Reputed Lessees, or Occupiers, please see the offices of Kildare County Council, Level 2, Aras Chill Dara, Devoy Park, Naas, Co. Kildare, Maynooth Municipal District Office, Leinster Street, Maynooth, Co. Kildare, W23 H2T3, and Maynooth Community Library, Main Street, Maynooth, Co. Kildare, W23 ND79.”

Number on map deposited at the offices of the housing authority	Quantity, description and situation of land	Owners or reputed owners	Lessees or reputed lessees	Occupiers														
115a.101	<table border="1" style="width: 100%; border-collapse: collapse;"> <tr> <td style="width: 15%;">Ha:</td> <td>0.0013</td> </tr> <tr> <td>Type:</td> <td>House Curtilage & Private Access</td> </tr> <tr> <td>Townland:</td> <td>Moneycooly</td> </tr> <tr> <td>ED:</td> <td>Maynooth</td> </tr> <tr> <td>County:</td> <td>Kildare</td> </tr> <tr> <td>Folio:</td> <td>KE13126F</td> </tr> <tr> <td>O.S. Sheet:</td> <td>3192-D</td> </tr> </table>	Ha:	0.0013	Type:	House Curtilage & Private Access	Townland:	Moneycooly	ED:	Maynooth	County:	Kildare	Folio:	KE13126F	O.S. Sheet:	3192-D			
Ha:	0.0013																	
Type:	House Curtilage & Private Access																	
Townland:	Moneycooly																	
ED:	Maynooth																	
County:	Kildare																	
Folio:	KE13126F																	
O.S. Sheet:	3192-D																	




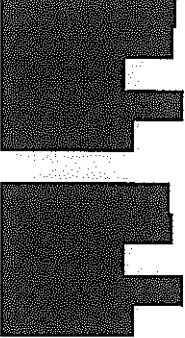


SCHEDULE

Part I

Lands Being Permanently Acquired

Land other than land consisting of a house or houses unfit for human habitation and not capable of being rendered fit for human habitation at reasonable expense.

"Note: For details of the Owners or Reputed Owners, Lessees or Reputed Lessees, or Occupiers, please see the offices of Kildare County Council, Level 2, Aras Chill Dara, Devoy Park, Naas, Co. Kildare, Maynooth Municipal District Office, Leinster Street, Maynooth, Co. Kildare, W23 H2T3, and Maynooth Community Library, Main Street, Maynooth, Co. Kildare, W23 ND79."

Number on map deposited at the offices of the housing authority	Quantity, description and situation of land	Owners or reputed owners	Lessees or reputed lessees	Occupiers														
117a.101	<table border="1"> <tr><td>Ha:</td><td> 0.0122</td></tr> <tr><td>Type:</td><td> Public Road</td></tr> <tr><td>Townland:</td><td> Railpark</td></tr> <tr><td>ED:</td><td> Maynooth</td></tr> <tr><td>County:</td><td> Kildare</td></tr> <tr><td>Folio:</td><td> KE13468F</td></tr> <tr><td>O.S. Sheet:</td><td> 3192-B</td></tr> </table>	Ha:	0.0122	Type:	Public Road	Townland:	Railpark	ED:	Maynooth	County:	Kildare	Folio:	KE13468F	O.S. Sheet:	3192-B			
Ha:	0.0122																	
Type:	Public Road																	
Townland:	Railpark																	
ED:	Maynooth																	
County:	Kildare																	
Folio:	KE13468F																	
O.S. Sheet:	3192-B																	
117b.101	<table border="1"> <tr><td>Ha:</td><td> 0.0013</td></tr> <tr><td>Type:</td><td> Public Road</td></tr> <tr><td>Townland:</td><td> Railpark</td></tr> <tr><td>ED:</td><td> Maynooth</td></tr> <tr><td>County:</td><td> Kildare</td></tr> <tr><td>Folio:</td><td> KE11691</td></tr> <tr><td>O.S. Sheet:</td><td> 3192-B</td></tr> </table>	Ha:	0.0013	Type:	Public Road	Townland:	Railpark	ED:	Maynooth	County:	Kildare	Folio:	KE11691	O.S. Sheet:	3192-B			
Ha:	0.0013																	
Type:	Public Road																	
Townland:	Railpark																	
ED:	Maynooth																	
County:	Kildare																	
Folio:	KE11691																	
O.S. Sheet:	3192-B																	

SCHEDULE

Part I

Lands Being Permanently Acquired

Land other than land consisting of a house or houses unfit for human habitation and not capable of being rendered fit for human habitation at reasonable expense.

"Note: For details of the Owners or Reputed Owners, Lessees or Reputed Lessees, or Occupiers, please see the offices of Kildare County Council, Level 2, Aras Chill Dara, Devoy Park, Naas, Co. Kildare, Maynoth Municipal District Office, Leinster Street, Maynooth, Co. Kildare, W23 H2T3, and Maynooth Community Library, Main Street, Maynooth, Co. Kildare, W23 ND79."

Number on map deposited at the offices of the housing authority	Quantity, description and situation of land	Owners or reputed owners	Lessees or reputed lessees	Occupiers														
119a.101	<table border="1"> <tr> <td>Ha:</td> <td>0.0151</td> </tr> <tr> <td>Type:</td> <td>Public Road</td> </tr> <tr> <td>Townland:</td> <td>Railpark</td> </tr> <tr> <td>ED:</td> <td>Maynooth</td> </tr> <tr> <td>County:</td> <td>Kildare</td> </tr> <tr> <td>Folio:</td> <td>KE6435F</td> </tr> <tr> <td>O.S. Sheet:</td> <td>192-B</td> </tr> </table>	Ha:	0.0151	Type:	Public Road	Townland:	Railpark	ED:	Maynooth	County:	Kildare	Folio:	KE6435F	O.S. Sheet:	192-B	[REDACTED]	[REDACTED]	[REDACTED]
Ha:	0.0151																	
Type:	Public Road																	
Townland:	Railpark																	
ED:	Maynooth																	
County:	Kildare																	
Folio:	KE6435F																	
O.S. Sheet:	192-B																	




SCHEDULE

Part I

Lands Being Permanently Acquired

Land other than land consisting of a house or houses unfit for human habitation and not capable of being rendered fit for human habitation at reasonable expense.

"Note: For details of the Owners or Reputed Owners, Lessees or Reputed Lessees, or Occupiers, please see the offices of Kildare County Council, Level 2, Aras Chill Dara, Devoy Park, Naas, Co. Kildare, Maynooth Municipal District Office, Leinster Street, Maynooth, Co. Kildare, W23 H2T3, and Maynooth Community Library, Main Street, Maynooth, Co. Kildare, W23 ND79."

Number on map deposited at the offices of the housing authority	Quantity, description and situation of land	Owners or reputed owners	Lessees or reputed lessees	Occupiers																					
121a.101	<table border="0"> <tr> <td>Ha:</td> <td> </td> <td>0.0164</td> </tr> <tr> <td>Type:</td> <td> </td> <td>Public Road</td> </tr> <tr> <td>Townland:</td> <td> </td> <td>Railpark</td> </tr> <tr> <td>ED:</td> <td> </td> <td>Maynooth</td> </tr> <tr> <td>County:</td> <td> </td> <td>Kildare</td> </tr> <tr> <td>Folio:</td> <td> </td> <td>KE698F</td> </tr> <tr> <td>O.S. Sheet:</td> <td> </td> <td>3192-B</td> </tr> </table>	Ha:		0.0164	Type:		Public Road	Townland:		Railpark	ED:		Maynooth	County:		Kildare	Folio:		KE698F	O.S. Sheet:		3192-B			
Ha:		0.0164																							
Type:		Public Road																							
Townland:		Railpark																							
ED:		Maynooth																							
County:		Kildare																							
Folio:		KE698F																							
O.S. Sheet:		3192-B																							


SCHEDULE

Part I

Lands Being Permanently Acquired

Land other than land consisting of a house or houses unfit for human habitation and not capable of being rendered fit for human habitation at reasonable expense.

"Note: For details of the Owners or Reputed Owners, Lessees or Reputed Lessees, or Occupiers, please see the offices of Kildare County Council, Level 2, Aras Chill Dara, Devoy Park, Naas, Co. Kildare, Maynooth Municipal District Office, Leinster Street, Maynooth, Co. Kildare, W23 H2T3, and Maynooth Community Library, Main Street, Maynooth, Co. Kildare, W23 ND79."

Number on map deposited at the offices of the housing authority	Quantity, description and situation of land	Owners or reputed owners	Lessees or reputed lessees	Occupiers
				




SCHEDULE

Part I

Lands Being Permanently Acquired

Land other than land consisting of a house or houses unfit for human habitation and not capable of being rendered fit for human habitation at reasonable expense.

"Note: For details of the Owners or Reputed Owners, Lessees or Reputed Lessees, or Occupiers, please see the offices of Kildare County Council, Level 2, Aras Chill Dara, Devoy Park, Naas, Co. Kildare, Maynooth Municipal District Office, Leinster Street, Maynooth, Co. Kildare, W23 H2T3, and Maynooth Community Library, Main Street, Maynooth, Co. Kildare, W23 ND79."

Number on map deposited at the offices of the housing authority	Quantity, description and situation of land	Owners or reputed owners	Lessees or reputed lessees	Occupiers														
123a.101	<table border="1"> <tr> <td>Ha:</td> <td>0.0148</td> </tr> <tr> <td>Type:</td> <td>Public Road</td> </tr> <tr> <td>Townland:</td> <td>Railpark</td> </tr> <tr> <td>ED:</td> <td>Maynooth</td> </tr> <tr> <td>County:</td> <td>Kildare</td> </tr> <tr> <td>Folio:</td> <td>KE56637F</td> </tr> <tr> <td>O.S. Sheet:</td> <td>3192-B</td> </tr> </table>	Ha:	0.0148	Type:	Public Road	Townland:	Railpark	ED:	Maynooth	County:	Kildare	Folio:	KE56637F	O.S. Sheet:	3192-B			
Ha:	0.0148																	
Type:	Public Road																	
Townland:	Railpark																	
ED:	Maynooth																	
County:	Kildare																	
Folio:	KE56637F																	
O.S. Sheet:	3192-B																	


SCHEDULE

Part I

Lands Being Permanently Acquired

Land other than land consisting of a house or houses unfit for human habitation and not capable of being rendered fit for human habitation at reasonable expense.

"Note: For details of the Owners or Reputed Owners, Lessees or Reputed Lessees, or Occupiers, please see the offices of Kildare County Council, Level 2, Aras Chill Dara, Devoy Park, Naas, Co. Kildare, Maynooth Municipal District Office, Leinster Street, Maynooth, Co. Kildare, W23 H2T3, and Maynooth Community Library, Main Street, Maynooth, Co. Kildare, W23 ND79."

Number on map deposited at the offices of the housing authority	Quantity, description and situation of land	Owners or reputed owners	Lessees or reputed lessees	Occupiers
				




SCHEDULE

Part I

Lands Being Permanently Acquired

Land other than land consisting of a house or houses unfit for human habitation and not capable of being rendered fit for human habitation at reasonable expense.

"Note: For details of the Owners or Reputed Owners, Lessees or Reputed Lessees, or Occupiers, please see the offices of Kildare County Council, Level 2, Aras Chill Dara, Devoy Park, Naas, Co. Kildare, Maynooth Municipal District Office, Leinster Street, Maynooth, Co. Kildare, W23 H2T3, and Maynooth Community Library, Main Street, Maynooth, Co. Kildare, W23 ND79."

Number on map deposited at the offices of the housing authority	Quantity, description and situation of land	Owners or reputed owners	Lessees or reputed lessees	Occupiers														
126a.101	<table border="1"> <tr> <td>Ha:</td> <td>0.0109</td> </tr> <tr> <td>Type:</td> <td>Public Road</td> </tr> <tr> <td>Townland:</td> <td>Railpark</td> </tr> <tr> <td>ED:</td> <td>Maynooth</td> </tr> <tr> <td>County:</td> <td>Kildare</td> </tr> <tr> <td>Folio:</td> <td>KE17783F</td> </tr> <tr> <td>O.S. Sheet:</td> <td>3192-B</td> </tr> </table>	Ha:	0.0109	Type:	Public Road	Townland:	Railpark	ED:	Maynooth	County:	Kildare	Folio:	KE17783F	O.S. Sheet:	3192-B			
Ha:	0.0109																	
Type:	Public Road																	
Townland:	Railpark																	
ED:	Maynooth																	
County:	Kildare																	
Folio:	KE17783F																	
O.S. Sheet:	3192-B																	

SCHEDULE

Part I

Lands Being Permanently Acquired

Land other than land consisting of a house or houses unfit for human habitation and not capable of being rendered fit for human habitation at reasonable expense.

"Note: For details of the Owners or Reputed Owners, Lessees or Reputed Lessees, or Occupiers, please see the offices of Kildare County Council, Level 2, Aras Chill Dara, Devoy Park, Naas, Co. Kildare, Maynoth Municipal District Office, Leinster Street, Maynooth, Co. Kildare, W23 H2T3, and Maynooth Community Library, Main Street, Maynooth, Co. Kildare, W23 ND79."

Number on map deposited at the offices of the housing authority	Quantity, description and situation of land	Owners or reputed owners	Lessees or reputed lessees	Occupiers														
139a.101	<table border="0" style="width: 100%;"> <tr> <td style="width: 15%;">Ha:</td> <td style="border-left: 1px solid black;">0.5672</td> </tr> <tr> <td>Type:</td> <td style="border-left: 1px solid black;">Public Road, New Residential</td> </tr> <tr> <td>Townland:</td> <td style="border-left: 1px solid black;">Maynooth</td> </tr> <tr> <td>ED:</td> <td style="border-left: 1px solid black;">Maynooth</td> </tr> <tr> <td>County:</td> <td style="border-left: 1px solid black;">Kildare</td> </tr> <tr> <td>Folio:</td> <td style="border-left: 1px solid black;"></td> </tr> <tr> <td>O.S. Sheet:</td> <td style="border-left: 1px solid black;">3192-B</td> </tr> </table>	Ha:	0.5672	Type:	Public Road, New Residential	Townland:	Maynooth	ED:	Maynooth	County:	Kildare	Folio:		O.S. Sheet:	3192-B	██████████	██████████	██████████
Ha:	0.5672																	
Type:	Public Road, New Residential																	
Townland:	Maynooth																	
ED:	Maynooth																	
County:	Kildare																	
Folio:																		
O.S. Sheet:	3192-B																	
139a.102	<table border="0" style="width: 100%;"> <tr> <td style="width: 15%;">Ha:</td> <td style="border-left: 1px solid black;">0.0257</td> </tr> <tr> <td>Type:</td> <td style="border-left: 1px solid black;">New Residential, Public Road</td> </tr> <tr> <td>Townland:</td> <td style="border-left: 1px solid black;">Maynooth</td> </tr> <tr> <td>ED:</td> <td style="border-left: 1px solid black;">Maynooth</td> </tr> <tr> <td>County:</td> <td style="border-left: 1px solid black;">Kildare</td> </tr> <tr> <td>Folio:</td> <td style="border-left: 1px solid black;"></td> </tr> <tr> <td>O.S. Sheet:</td> <td style="border-left: 1px solid black;">3192- B</td> </tr> </table>	Ha:	0.0257	Type:	New Residential, Public Road	Townland:	Maynooth	ED:	Maynooth	County:	Kildare	Folio:		O.S. Sheet:	3192- B	██████████	██████████	██████████
Ha:	0.0257																	
Type:	New Residential, Public Road																	
Townland:	Maynooth																	
ED:	Maynooth																	
County:	Kildare																	
Folio:																		
O.S. Sheet:	3192- B																	
139a.103	<table border="0" style="width: 100%;"> <tr> <td style="width: 15%;">Ha:</td> <td style="border-left: 1px solid black;">0.0998</td> </tr> <tr> <td>Type:</td> <td style="border-left: 1px solid black;">Public Road</td> </tr> <tr> <td>Townland:</td> <td style="border-left: 1px solid black;">Carton Demesne</td> </tr> <tr> <td>ED:</td> <td style="border-left: 1px solid black;">Maynooth</td> </tr> <tr> <td>County:</td> <td style="border-left: 1px solid black;">Kildare</td> </tr> <tr> <td>Folio:</td> <td style="border-left: 1px solid black;"></td> </tr> <tr> <td>O.S. Sheet:</td> <td style="border-left: 1px solid black;">3192- B</td> </tr> </table>	Ha:	0.0998	Type:	Public Road	Townland:	Carton Demesne	ED:	Maynooth	County:	Kildare	Folio:		O.S. Sheet:	3192- B	██████████	██████████	██████████
Ha:	0.0998																	
Type:	Public Road																	
Townland:	Carton Demesne																	
ED:	Maynooth																	
County:	Kildare																	
Folio:																		
O.S. Sheet:	3192- B																	
















SCHEDULE

Part I

Lands Being Permanently Acquired

Land other than land consisting of a house or houses unfit for human habitation and not capable of being rendered fit for human habitation at reasonable expense.

“Note: For details of the Owners or Reputed Owners, Lessees or Reputed Lessees, or Occupiers, please see the offices of Kildare County Council, Level 2, Aras Chill Dara, Devoy Park, Naas, Co. Kildare, Maynooth Municipal District Office, Leinster Street, Maynooth, Co. Kildare, W23 H2T3, and Maynooth Community Library, Main Street, Maynooth, Co. Kildare, W23 ND79.”

Number on map deposited at the offices of the housing authority	Quantity, description and situation of land	Owners or reputed owners	Lessees or reputed lessees	Occupiers																					
140a.106	<table border="1" style="width: 100%; border-collapse: collapse;"> <tr><td style="width: 15%;">Ha:</td><td style="width: 15%;"> </td><td style="width: 70%;">0.0172</td></tr> <tr><td>Type:</td><td> </td><td>Canal</td></tr> <tr><td>Townland:</td><td> </td><td>Railpark</td></tr> <tr><td>ED:</td><td> </td><td>Maynooth</td></tr> <tr><td>County:</td><td> </td><td>Kildare</td></tr> <tr><td>Folio:</td><td> </td><td></td></tr> <tr><td>O.S. Sheet:</td><td> </td><td>3192- B</td></tr> </table>	Ha:		0.0172	Type:		Canal	Townland:		Railpark	ED:		Maynooth	County:		Kildare	Folio:			O.S. Sheet:		3192- B			
Ha:		0.0172																							
Type:		Canal																							
Townland:		Railpark																							
ED:		Maynooth																							
County:		Kildare																							
Folio:																									
O.S. Sheet:		3192- B																							
140a.107	<table border="1" style="width: 100%; border-collapse: collapse;"> <tr><td style="width: 15%;">Ha:</td><td style="width: 15%;"> </td><td style="width: 70%;">0.0087</td></tr> <tr><td>Type:</td><td> </td><td>Towpath</td></tr> <tr><td>Townland:</td><td> </td><td>Maynooth</td></tr> <tr><td>ED:</td><td> </td><td>Maynooth</td></tr> <tr><td>County:</td><td> </td><td>Kildare</td></tr> <tr><td>Folio:</td><td> </td><td></td></tr> <tr><td>O.S. Sheet:</td><td> </td><td>3192- B</td></tr> </table>	Ha:		0.0087	Type:		Towpath	Townland:		Maynooth	ED:		Maynooth	County:		Kildare	Folio:			O.S. Sheet:		3192- B			
Ha:		0.0087																							
Type:		Towpath																							
Townland:		Maynooth																							
ED:		Maynooth																							
County:		Kildare																							
Folio:																									
O.S. Sheet:		3192- B																							
140a.108	<table border="1" style="width: 100%; border-collapse: collapse;"> <tr><td style="width: 15%;">Ha:</td><td style="width: 15%;"> </td><td style="width: 70%;">0.0345</td></tr> <tr><td>Type:</td><td> </td><td>Towpath</td></tr> <tr><td>Townland:</td><td> </td><td>Maynooth</td></tr> <tr><td>ED:</td><td> </td><td>Maynooth</td></tr> <tr><td>County:</td><td> </td><td>Kildare</td></tr> <tr><td>Folio:</td><td> </td><td></td></tr> <tr><td>O.S. Sheet:</td><td> </td><td>3192- B</td></tr> </table>	Ha:		0.0345	Type:		Towpath	Townland:		Maynooth	ED:		Maynooth	County:		Kildare	Folio:			O.S. Sheet:		3192- B			
Ha:		0.0345																							
Type:		Towpath																							
Townland:		Maynooth																							
ED:		Maynooth																							
County:		Kildare																							
Folio:																									
O.S. Sheet:		3192- B																							
140a.109	<table border="1" style="width: 100%; border-collapse: collapse;"> <tr><td style="width: 15%;">Ha:</td><td style="width: 15%;"> </td><td style="width: 70%;">0.0174</td></tr> <tr><td>Type:</td><td> </td><td>Canal</td></tr> <tr><td>Townland:</td><td> </td><td>Maynooth</td></tr> <tr><td>ED:</td><td> </td><td>Maynooth</td></tr> <tr><td>County:</td><td> </td><td>Kildare</td></tr> <tr><td>Folio:</td><td> </td><td></td></tr> <tr><td>O.S. Sheet:</td><td> </td><td>3192- B</td></tr> </table>	Ha:		0.0174	Type:		Canal	Townland:		Maynooth	ED:		Maynooth	County:		Kildare	Folio:			O.S. Sheet:		3192- B			
Ha:		0.0174																							
Type:		Canal																							
Townland:		Maynooth																							
ED:		Maynooth																							
County:		Kildare																							
Folio:																									
O.S. Sheet:		3192- B																							
140a.110	<table border="1" style="width: 100%; border-collapse: collapse;"> <tr><td style="width: 15%;">Ha:</td><td style="width: 15%;"> </td><td style="width: 70%;">0.0170</td></tr> <tr><td>Type:</td><td> </td><td>Canal</td></tr> <tr><td>Townland:</td><td> </td><td>Railpark</td></tr> <tr><td>ED:</td><td> </td><td>Maynooth</td></tr> <tr><td>County:</td><td> </td><td>Kildare</td></tr> <tr><td>Folio:</td><td> </td><td></td></tr> <tr><td>O.S. Sheet:</td><td> </td><td>3192- B</td></tr> </table>	Ha:		0.0170	Type:		Canal	Townland:		Railpark	ED:		Maynooth	County:		Kildare	Folio:			O.S. Sheet:		3192- B			
Ha:		0.0170																							
Type:		Canal																							
Townland:		Railpark																							
ED:		Maynooth																							
County:		Kildare																							
Folio:																									
O.S. Sheet:		3192- B																							

SCHEDULE

Part I

Lands Being Permanently Acquired

Land other than land consisting of a house or houses unfit for human habitation and not capable of being rendered fit for human habitation at reasonable expense.

"Note: For details of the Owners or Reputed Owners, Lessees or Reputed Lessees, or Occupiers, please see the offices of Kildare County Council, Level 2, Aras Chill Dara, Devoy Park, Naas, Co. Kildare, Maynooth Municipal District Office, Leinster Street, Maynooth, Co. Kildare, W23 H2T3, and Maynooth Community Library, Main Street, Maynooth, Co. Kildare, W23 ND79."

Number on map deposited at the offices of the housing authority	Quantity, description and situation of land	Owners or reputed owners	Lessees or reputed lessees	Occupiers														
141a.105	<table border="1"> <tr> <td>Ha:</td> <td>0.0201</td> </tr> <tr> <td>Type:</td> <td>Railway Lands Adjacent to Live Railway.</td> </tr> <tr> <td>Townland:</td> <td>Railpark</td> </tr> <tr> <td>ED:</td> <td>Maynooth</td> </tr> <tr> <td>County:</td> <td>Kildare</td> </tr> <tr> <td>Folio:</td> <td></td> </tr> <tr> <td>O.S. Sheet:</td> <td>3192- B</td> </tr> </table>	Ha:	0.0201	Type:	Railway Lands Adjacent to Live Railway.	Townland:	Railpark	ED:	Maynooth	County:	Kildare	Folio:		O.S. Sheet:	3192- B	[REDACTED]	[REDACTED]	[REDACTED]
Ha:	0.0201																	
Type:	Railway Lands Adjacent to Live Railway.																	
Townland:	Railpark																	
ED:	Maynooth																	
County:	Kildare																	
Folio:																		
O.S. Sheet:	3192- B																	
141a.108	<table border="1"> <tr> <td>Ha:</td> <td>0.0057</td> </tr> <tr> <td>Type:</td> <td>Railway Lands Adjacent to Live Railway.</td> </tr> <tr> <td>Townland:</td> <td>Railpark</td> </tr> <tr> <td>ED:</td> <td>Maynooth</td> </tr> <tr> <td>County:</td> <td>Kildare</td> </tr> <tr> <td>Folio:</td> <td></td> </tr> <tr> <td>O.S. Sheet:</td> <td>3192- B</td> </tr> </table>	Ha:	0.0057	Type:	Railway Lands Adjacent to Live Railway.	Townland:	Railpark	ED:	Maynooth	County:	Kildare	Folio:		O.S. Sheet:	3192- B	[REDACTED]	[REDACTED]	[REDACTED]
Ha:	0.0057																	
Type:	Railway Lands Adjacent to Live Railway.																	
Townland:	Railpark																	
ED:	Maynooth																	
County:	Kildare																	
Folio:																		
O.S. Sheet:	3192- B																	
141a.109	<table border="1"> <tr> <td>Ha:</td> <td>0.0142</td> </tr> <tr> <td>Type:</td> <td>Railway Lands Adjacent to Live Railway.</td> </tr> <tr> <td>Townland:</td> <td>Railpark</td> </tr> <tr> <td>ED:</td> <td>Maynooth</td> </tr> <tr> <td>County:</td> <td>Kildare</td> </tr> <tr> <td>Folio:</td> <td></td> </tr> <tr> <td>O.S. Sheet:</td> <td>3192- B</td> </tr> </table>	Ha:	0.0142	Type:	Railway Lands Adjacent to Live Railway.	Townland:	Railpark	ED:	Maynooth	County:	Kildare	Folio:		O.S. Sheet:	3192- B	[REDACTED]	[REDACTED]	[REDACTED]
Ha:	0.0142																	
Type:	Railway Lands Adjacent to Live Railway.																	
Townland:	Railpark																	
ED:	Maynooth																	
County:	Kildare																	
Folio:																		
O.S. Sheet:	3192- B																	

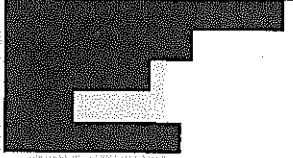


SCHEDULE

Part II

Lands Being Temporarily Acquired

Land other than land consisting of a house or houses unfit for human habitation and not capable of being rendered fit for human habitation at reasonable expense.

"Note: For details of the Owners or Reputed Owners, Lessees or Reputed Lessees, or Occupiers, please see the offices of Kildare County Council, Level 2, Aras Chill Dara, Devoy Park, Naas, Co. Kildare, Maynoth Municipal District Office, Leinster Street, Maynooth, Co. Kildare, W23 H2T3, and Maynooth Community Library, Main Street, Maynooth, Co. Kildare, W23 ND79."

Number on map deposited at the offices of the housing authority	Quantity, description and situation of land	Owners or reputed owners	Lessees or reputed lessees	Occupiers														
102e.106	<table border="1"> <tr> <td>Ha:</td> <td>0.0358</td> </tr> <tr> <td>Type:</td> <td>Public Road</td> </tr> <tr> <td>Townland:</td> <td>Moneycooly</td> </tr> <tr> <td>ED:</td> <td>Maynooth</td> </tr> <tr> <td>County:</td> <td>Kildare</td> </tr> <tr> <td>Folio:</td> <td>KE71068F</td> </tr> <tr> <td>O.S. Sheet:</td> <td>3192-D</td> </tr> </table>	Ha:	0.0358	Type:	Public Road	Townland:	Moneycooly	ED:	Maynooth	County:	Kildare	Folio:	KE71068F	O.S. Sheet:	3192-D			
Ha:	0.0358																	
Type:	Public Road																	
Townland:	Moneycooly																	
ED:	Maynooth																	
County:	Kildare																	
Folio:	KE71068F																	
O.S. Sheet:	3192-D																	




SCHEDULE

Part II

Lands Being Temporarily Acquired

Land other than land consisting of a house or houses unfit for human habitation and not capable of being rendered fit for human habitation at reasonable expense.

"Note: For details of the Owners or Reputed Owners, Lessees or Reputed Lessees, or Occupiers, please see the offices of Kildare County Council, Level 2, Aras Chill Dara, Devoy Park, Naas, Co. Kildare, Maynooth Municipal District Office, Leinster Street, Maynooth, Co. Kildare, W23 H2T3, and Maynooth Community Library, Main Street, Maynooth, Co. Kildare, W23 ND79."

Number on map deposited at the offices of the housing authority	Quantity, description and situation of land	Owners or reputed owners	Lessees or reputed lessees	Occupiers														
103b.102	<table border="1"> <tr> <td>Ha:</td> <td>0.0047</td> </tr> <tr> <td>Type:</td> <td>House Curtilage</td> </tr> <tr> <td>Townland:</td> <td>Maynooth</td> </tr> <tr> <td>ED:</td> <td>Maynooth</td> </tr> <tr> <td>County:</td> <td>Kildare</td> </tr> <tr> <td>Folio:</td> <td>KE13018F</td> </tr> <tr> <td>O.S. Sheet:</td> <td>3192-B</td> </tr> </table>	Ha:	0.0047	Type:	House Curtilage	Townland:	Maynooth	ED:	Maynooth	County:	Kildare	Folio:	KE13018F	O.S. Sheet:	3192-B			
Ha:	0.0047																	
Type:	House Curtilage																	
Townland:	Maynooth																	
ED:	Maynooth																	
County:	Kildare																	
Folio:	KE13018F																	
O.S. Sheet:	3192-B																	




SCHEDULE

Part II

Lands Being Temporarily Acquired

Land other than land consisting of a house or houses unfit for human habitation and not capable of being rendered fit for human habitation at reasonable expense.

"Note: For details of the Owners or Reputed Owners, Lessees or Reputed Lessees, or Occupiers, please see the offices of Kildare County Council, Level 2, Aras Chill Dara, Devoy Park, Naas, Co. Kildare, Maynooth Municipal District Office, Leinster Street, Maynooth, Co. Kildare, W23 H2T3, and Maynooth Community Library, Main Street, Maynooth, Co. Kildare, W23 ND79."

Number on map deposited at the offices of the housing authority	Quantity, description and situation of land	Owners or reputed owners	Lessees or reputed lessees	Occupiers														
106a.103	<table border="1"> <tr> <td>Ha:</td> <td>0.3540</td> </tr> <tr> <td>Type:</td> <td>New Residential</td> </tr> <tr> <td>Townland:</td> <td>Railpark</td> </tr> <tr> <td>ED:</td> <td>Maynooth</td> </tr> <tr> <td>County:</td> <td>Kildare</td> </tr> <tr> <td>Folio:</td> <td>KE12061 KE1197</td> </tr> <tr> <td>O.S. Sheet:</td> <td>3192-B</td> </tr> </table>	Ha:	0.3540	Type:	New Residential	Townland:	Railpark	ED:	Maynooth	County:	Kildare	Folio:	KE12061 KE1197	O.S. Sheet:	3192-B			
Ha:	0.3540																	
Type:	New Residential																	
Townland:	Railpark																	
ED:	Maynooth																	
County:	Kildare																	
Folio:	KE12061 KE1197																	
O.S. Sheet:	3192-B																	







SCHEDULE

Part II

Lands Being Temporarily Acquired

Land other than land consisting of a house or houses unfit for human habitation and not capable of being rendered fit for human habitation at reasonable expense.

"Note: For details of the Owners or Reputed Owners, Lessees or Reputed Lessees, or Occupiers, please see the offices of Kildare County Council, Level 2, Aras Chill Dara, Devoy Park, Naas, Co. Kildare, Maynoth Municipal District Office, Leinster Street, Maynooth, Co. Kildare, W23 H2T3, and Maynooth Community Library, Main Street, Maynooth, Co. Kildare, W23 ND79."

Number on map deposited at the offices of the housing authority	Quantity, description and situation of land	Owners or reputed owners	Lessees or reputed lessees	Occupiers																					
108a.106	<table border="1" style="width: 100%; border-collapse: collapse;"> <tr><td style="width: 15%;">Ha:</td><td style="width: 10%;"> </td><td style="width: 75%;">0.0075</td></tr> <tr><td>Type:</td><td> </td><td>New Residential</td></tr> <tr><td>Townland:</td><td> </td><td>Railpark</td></tr> <tr><td>ED:</td><td> </td><td>Maynooth</td></tr> <tr><td>County:</td><td> </td><td>Kildare</td></tr> <tr><td>Folio:</td><td> </td><td>KE7038</td></tr> <tr><td>O.S. Sheet:</td><td> </td><td>3192-B</td></tr> </table>	Ha:		0.0075	Type:		New Residential	Townland:		Railpark	ED:		Maynooth	County:		Kildare	Folio:		KE7038	O.S. Sheet:		3192-B			
Ha:		0.0075																							
Type:		New Residential																							
Townland:		Railpark																							
ED:		Maynooth																							
County:		Kildare																							
Folio:		KE7038																							
O.S. Sheet:		3192-B																							
108a.107	<table border="1" style="width: 100%; border-collapse: collapse;"> <tr><td style="width: 15%;">Ha:</td><td style="width: 10%;"> </td><td style="width: 75%;">0.0701</td></tr> <tr><td>Type:</td><td> </td><td>New Residential</td></tr> <tr><td>Townland:</td><td> </td><td>Railpark</td></tr> <tr><td>ED:</td><td> </td><td>Maynooth</td></tr> <tr><td>County:</td><td> </td><td>Kildare</td></tr> <tr><td>Folio:</td><td> </td><td>KE7038</td></tr> <tr><td>O.S. Sheet:</td><td> </td><td>3192-B</td></tr> </table>	Ha:		0.0701	Type:		New Residential	Townland:		Railpark	ED:		Maynooth	County:		Kildare	Folio:		KE7038	O.S. Sheet:		3192-B			
Ha:		0.0701																							
Type:		New Residential																							
Townland:		Railpark																							
ED:		Maynooth																							
County:		Kildare																							
Folio:		KE7038																							
O.S. Sheet:		3192-B																							

SCHEDULE

Part II

Lands Being Temporarily Acquired

Land other than land consisting of a house or houses unfit for human habitation and not capable of being rendered fit for human habitation at reasonable expense.

"Note: For details of the Owners or Reputed Owners, Lessees or Reputed Lessees, or Occupiers, please see the offices of Kildare County Council, Level 2, Aras Chill Dara, Devoy Park, Naas, Co. Kildare, Maynooth Municipal District Office, Leinster Street, Maynooth, Co. Kildare, W23 H2T3, and Maynooth Community Library, Main Street, Maynooth, Co. Kildare, W23 ND79."

Number on map deposited at the offices of the housing authority	Quantity, description and situation of land	Owners or reputed owners	Lessees or reputed lessees	Occupiers														
109a.110	<table border="1"> <tr><td>Ha:</td><td>0.5760</td></tr> <tr><td>Type:</td><td>New Residential</td></tr> <tr><td>Townland:</td><td>Railpark</td></tr> <tr><td>ED:</td><td>Maynooth</td></tr> <tr><td>County:</td><td>Kildare</td></tr> <tr><td>Folio:</td><td>KE18872F</td></tr> <tr><td>O.S. Sheet:</td><td>3192-B</td></tr> </table>	Ha:	0.5760	Type:	New Residential	Townland:	Railpark	ED:	Maynooth	County:	Kildare	Folio:	KE18872F	O.S. Sheet:	3192-B	[REDACTED]	[REDACTED]	[REDACTED]
Ha:	0.5760																	
Type:	New Residential																	
Townland:	Railpark																	
ED:	Maynooth																	
County:	Kildare																	
Folio:	KE18872F																	
O.S. Sheet:	3192-B																	
109a.111	<table border="1"> <tr><td>Ha:</td><td>0.0264</td></tr> <tr><td>Type:</td><td>Agriculture</td></tr> <tr><td>Townland:</td><td>Railpark</td></tr> <tr><td>ED:</td><td>Maynooth</td></tr> <tr><td>County:</td><td>Kildare</td></tr> <tr><td>Folio:</td><td>KE18872F</td></tr> <tr><td>O.S. Sheet:</td><td>3192-B</td></tr> </table>	Ha:	0.0264	Type:	Agriculture	Townland:	Railpark	ED:	Maynooth	County:	Kildare	Folio:	KE18872F	O.S. Sheet:	3192-B	[REDACTED]	[REDACTED]	[REDACTED]
Ha:	0.0264																	
Type:	Agriculture																	
Townland:	Railpark																	
ED:	Maynooth																	
County:	Kildare																	
Folio:	KE18872F																	
O.S. Sheet:	3192-B																	

SCHEDULE

Part II

Lands Being Temporarily Acquired

Land other than land consisting of a house or houses unfit for human habitation and not capable of being rendered fit for human habitation at reasonable expense.

"Note: For details of the Owners or Reputed Owners, Lessees or Reputed Lessees, or Occupiers, please see the offices of Kildare County Council, Level 2, Aras Chill Dara, Devoy Park, Naas, Co. Kildare, Maynoth Municipal District Office, Leinster Street, Maynooth, Co. Kildare, W23 H2T3, and Maynooth Community Library, Main Street, Maynooth, Co. Kildare, W23 ND79."

Number on map deposited at the offices of the housing authority	Quantity, description and situation of land	Owners or reputed owners	Lessees or reputed lessees	Occupiers														
110a.106	<table border="1"> <tr> <td>Ha:</td> <td>0.6670</td> </tr> <tr> <td>Type:</td> <td>Agriculture</td> </tr> <tr> <td>Townland:</td> <td>Railpark</td> </tr> <tr> <td>ED:</td> <td>Maynooth</td> </tr> <tr> <td>County:</td> <td>Kildare</td> </tr> <tr> <td>Folio:</td> <td>KE40166F</td> </tr> <tr> <td>O.S. Sheet:</td> <td>3192-B</td> </tr> </table>	Ha:	0.6670	Type:	Agriculture	Townland:	Railpark	ED:	Maynooth	County:	Kildare	Folio:	KE40166F	O.S. Sheet:	3192-B	[REDACTED]	[REDACTED]	[REDACTED]
Ha:	0.6670																	
Type:	Agriculture																	
Townland:	Railpark																	
ED:	Maynooth																	
County:	Kildare																	
Folio:	KE40166F																	
O.S. Sheet:	3192-B																	



SCHEDULE

Part II

Lands Being Temporarily Acquired

Land other than land consisting of a house or houses unfit for human habitation and not capable of being rendered fit for human habitation at reasonable expense.

"Note: For details of the Owners or Reputed Owners, Lessees or Reputed Lessees, or Occupiers, please see the offices of Kildare County Council, Level 2, Aras Chill Dara, Devoy Park, Naas, Co. Kildare, Maynoth Municipal District Office, Leinster Street, Maynooth, Co. Kildare, W23 H2T3, and Maynooth Community Library, Main Street, Maynooth, Co. Kildare, W23 ND79."

Number on map deposited at the offices of the housing authority	Quantity, description and situation of land	Owners or reputed owners	Lessees or reputed lessees	Occupiers
				




SCHEDULE

Part II

Lands Being Temporarily Acquired

Land other than land consisting of a house or houses unfit for human habitation and not capable of being rendered fit for human habitation at reasonable expense.

"Note: For details of the Owners or Reputed Owners, Lessees or Reputed Lessees, or Occupiers, please see the offices of Kildare County Council, Level 2, Aras Chill Dara, Devoy Park, Naas, Co. Kildare, Maynooth Municipal District Office, Leinster Street, Maynooth, Co. Kildare, W23 H2T3, and Maynooth Community Library, Main Street, Maynooth, Co. Kildare, W23 ND79."

Number on map deposited at the offices of the housing authority	Quantity, description and situation of land	Owners or reputed owners	Lessees or reputed lessees	Occupiers														
114b.102	<table border="1"> <tr> <td>Ha:</td> <td>0.0206</td> </tr> <tr> <td>Type:</td> <td>Amenity Area</td> </tr> <tr> <td>Townland:</td> <td>Moneycooly</td> </tr> <tr> <td>ED:</td> <td>Maynooth</td> </tr> <tr> <td>County:</td> <td>Kildare</td> </tr> <tr> <td>Folio:</td> <td>KE41041F</td> </tr> <tr> <td>O.S. Sheet:</td> <td>3192-D</td> </tr> </table>	Ha:	0.0206	Type:	Amenity Area	Townland:	Moneycooly	ED:	Maynooth	County:	Kildare	Folio:	KE41041F	O.S. Sheet:	3192-D			
Ha:	0.0206																	
Type:	Amenity Area																	
Townland:	Moneycooly																	
ED:	Maynooth																	
County:	Kildare																	
Folio:	KE41041F																	
O.S. Sheet:	3192-D																	



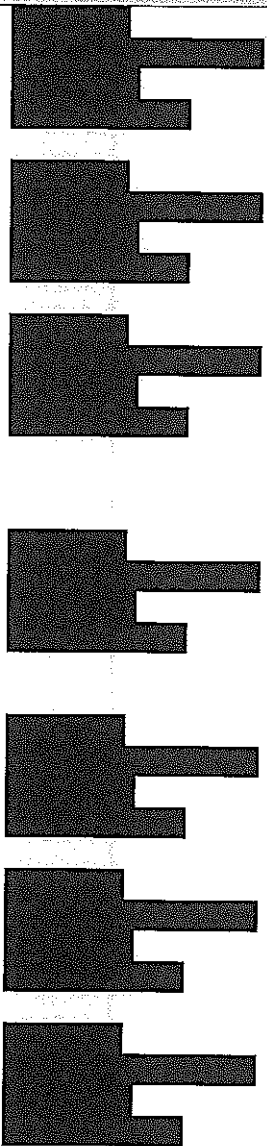
SCHEDULE

Part II

Lands Being Temporarily Acquired

Land other than land consisting of a house or houses unfit for human habitation and not capable of being rendered fit for human habitation at reasonable expense.

"Note: For details of the Owners or Reputed Owners, Lessees or Reputed Lessees, or Occupiers, please see the offices of Kildare County Council, Level 2, Aras Chill Dara, Devoy Park, Naas, Co. Kildare, Maynoth Municipal District Office, Leinster Street, Maynooth, Co. Kildare, W23 H2T3, and Maynooth Community Library, Main Street, Maynooth, Co. Kildare, W23 ND79."

Number on map deposited at the offices of the housing authority	Quantity, description and situation of land	Owners or reputed owners	Lessees or reputed lessees	Occupiers														
114b.103	<table border="1"> <tr> <td>Ha:</td> <td> 0.0187</td> </tr> <tr> <td>Type:</td> <td> Amenity Area</td> </tr> <tr> <td>Townland:</td> <td> Moneycooly</td> </tr> <tr> <td>ED:</td> <td> Maynooth</td> </tr> <tr> <td>County:</td> <td> Kildare</td> </tr> <tr> <td>Folio:</td> <td> KE41041F</td> </tr> <tr> <td>O.S. Sheet:</td> <td> 3192-D</td> </tr> </table>	Ha:	0.0187	Type:	Amenity Area	Townland:	Moneycooly	ED:	Maynooth	County:	Kildare	Folio:	KE41041F	O.S. Sheet:	3192-D			
Ha:	0.0187																	
Type:	Amenity Area																	
Townland:	Moneycooly																	
ED:	Maynooth																	
County:	Kildare																	
Folio:	KE41041F																	
O.S. Sheet:	3192-D																	

















SCHEDULE

Part II

Lands Being Temporarily Acquired

Land other than land consisting of a house or houses unfit for human habitation and not capable of being rendered fit for human habitation at reasonable expense.

"Note: For details of the Owners or Reputed Owners, Lessees or Reputed Lessees, or Occupiers, please see the offices of Kildare County Council, Level 2, Aras Chill Dara, Devoy Park, Naas, Co. Kildare, Maynooth Municipal District Office, Leinster Street, Maynooth, Co. Kildare, W23 H2T3, and Maynooth Community Library, Main Street, Maynooth, Co. Kildare, W23 ND79."

Number on map deposited at the offices of the housing authority	Quantity, description and situation of land	Owners or reputed owners	Lessees or reputed lessees	Occupiers
			       	       




SCHEDULE

Part II

Lands Being Temporarily Acquired

Land other than land consisting of a house or houses unfit for human habitation and not capable of being rendered fit for human habitation at reasonable expense.

"Note: For details of the Owners or Reputed Owners, Lessees or Reputed Lessees, or Occupiers, please see the offices of Kildare County Council, Level 2, Aras Chill Dara, Devoy Park, Naas, Co. Kildare; Maynooth Municipal District Office, Leinster Street, Maynooth, Co. Kildare, W23 H2T3, and Maynooth Community Library, Main Street, Maynooth, Co. Kildare, W23 ND79."

Number on map deposited at the offices of the housing authority	Quantity, description and situation of land	Owners or reputed owners	Lessees or reputed lessees	Occupiers																					
127a.101	<table border="0"> <tr> <td>Ha:</td> <td> </td> <td>0.0016</td> </tr> <tr> <td>Type:</td> <td> </td> <td>House Curtilage</td> </tr> <tr> <td>Townland:</td> <td> </td> <td>Moneycooly</td> </tr> <tr> <td>ED:</td> <td> </td> <td>Maynooth</td> </tr> <tr> <td>County:</td> <td> </td> <td>Kildare</td> </tr> <tr> <td>Folio:</td> <td> </td> <td>KE48207F</td> </tr> <tr> <td>O.S. Sheet:</td> <td> </td> <td>3192-D</td> </tr> </table>	Ha:		0.0016	Type:		House Curtilage	Townland:		Moneycooly	ED:		Maynooth	County:		Kildare	Folio:		KE48207F	O.S. Sheet:		3192-D			
Ha:		0.0016																							
Type:		House Curtilage																							
Townland:		Moneycooly																							
ED:		Maynooth																							
County:		Kildare																							
Folio:		KE48207F																							
O.S. Sheet:		3192-D																							







SCHEDULE

Part II

Lands Being Temporarily Acquired

Land other than land consisting of a house or houses unfit for human habitation and not capable of being rendered fit for human habitation at reasonable expense.

"Note: For details of the Owners or Reputed Owners, Lessees or Reputed Lessees, or Occupiers, please see the offices of Kildare County Council, Level 2, Aras Chill Dara, Devoy Park, Naas, Co. Kildare, Maynoth Municipal District Office, Leinster Street, Maynooth, Co. Kildare, W23 H2T3, and Maynooth Community Library, Main Street, Maynooth, Co. Kildare, W23 ND79."

Number on map deposited at the offices of the housing authority	Quantity, description and situation of land	Owners or reputed owners	Lessees or reputed lessees	Occupiers														
141a.102	<table border="1"> <tr> <td>Ha:</td> <td>0.0277</td> </tr> <tr> <td>Type:</td> <td>Freehold acquisition of Airspace from a level of 65.674m Above Ordnance Datum Malin Head and above.</td> </tr> <tr> <td>Townland:</td> <td>Railpark</td> </tr> <tr> <td>ED:</td> <td>Maynooth</td> </tr> <tr> <td>County:</td> <td>Kildare</td> </tr> <tr> <td>Folio:</td> <td></td> </tr> <tr> <td>O.S. Sheet:</td> <td>3192-B</td> </tr> </table>	Ha:	0.0277	Type:	Freehold acquisition of Airspace from a level of 65.674m Above Ordnance Datum Malin Head and above.	Townland:	Railpark	ED:	Maynooth	County:	Kildare	Folio:		O.S. Sheet:	3192-B			
Ha:	0.0277																	
Type:	Freehold acquisition of Airspace from a level of 65.674m Above Ordnance Datum Malin Head and above.																	
Townland:	Railpark																	
ED:	Maynooth																	
County:	Kildare																	
Folio:																		
O.S. Sheet:	3192-B																	
141a.103	<table border="1"> <tr> <td>Ha:</td> <td>0.0293</td> </tr> <tr> <td>Type:</td> <td>Freehold acquisition of Airspace from a level of 65.674m Above Ordnance Datum Malin Head and above.</td> </tr> <tr> <td>Townland:</td> <td>Railpark</td> </tr> <tr> <td>ED:</td> <td>Maynooth</td> </tr> <tr> <td>County:</td> <td>Kildare</td> </tr> <tr> <td>Folio:</td> <td></td> </tr> <tr> <td>O.S. Sheet:</td> <td>3192-B</td> </tr> </table>	Ha:	0.0293	Type:	Freehold acquisition of Airspace from a level of 65.674m Above Ordnance Datum Malin Head and above.	Townland:	Railpark	ED:	Maynooth	County:	Kildare	Folio:		O.S. Sheet:	3192-B			
Ha:	0.0293																	
Type:	Freehold acquisition of Airspace from a level of 65.674m Above Ordnance Datum Malin Head and above.																	
Townland:	Railpark																	
ED:	Maynooth																	
County:	Kildare																	
Folio:																		
O.S. Sheet:	3192-B																	

SCHEDULE

Part III

Public Rights Of Way To Be Extinguished

Reference number	Description
(I)	All rights existing over that section of the R148 Regional Road traversing the Townland of Maynooth and the Townland of Carton Demesne in the County of Kildare and between the lines PUA1 and PUA2 , running for a distance of 407.5m and shown on Drawing No. MERR-ROD-LLO-SW_AE-M2-CH-50001 of the deposited map.
(II)	All rights existing over that section of the R157 Regional Road traversing the Townland of Maynooth in the County of Kildare and between the lines PUB1 and PUB2 , running for a distance of 203.3m and shown on Drawing No. MERR-ROD-LLO-SW_AE-M2-CH-50001 of the deposited map.
(III)	All rights existing over that section of plot 105a.101, 105a.102, 106a.101, 106a.103 of Residential Zone traversing the Townland of Railpark in the County of Kildare and between the lines PUE1 and PUE2 , running for a distance of 156.5m and shown on Drawing No. MERR-ROD-LLO-SW_AE-M2-CH-50002 of the deposited map.
(IV)	All rights existing over that section of the R405 Regional Road traversing the Townland of Moneycooly, the Townland of Railpark and the Townland of Ballygoran, in the County of Kildare and between the lines PUC1 and PUC2 , running for a distance of 306.2m and shown on Drawing No. MERR-ROD-LLO-SW_AE-M2-CH-50005 of the deposited map.
(V)	All rights existing over that section of the Griffin Rath Road traversing the Townland of Moneycooly in the County of Kildare and between the lines PUD1 and PUD2 , running for a distance of 334.5m and shown on Drawing No. MERR-ROD-LLO-SW_AE-M2-CH-50005 of the deposited map.