

678938mE, 725412mN

Robertstown West

<<< To Allenwood

To Carragh >>>

L7073

Car Park

The Moorings

ascend







678676mE, 725179mN

Ordnance Survey Ireland Licence No. 2012/26/CMA/Kildare County Council

**Notes:**

1. No dimensions to be scaled from this drawing.
2. This drawing is to be read in conjunction with the written statement, objectives and relevant maps.

**Legend:**

-  Area to be Taken In Charge
-  Estate Site Boundary
-  Open Space
-  Road Area
-  Area Excluded - Not Taken In Charge
-  4 Number of dwellings within this Estate

No.:	Date:	Issue / Revision:	Chkd.:
Project:			
T.I.C. Display Map For Lowtown View, Robertstown, Co. Kildare		Estate Ref.: 3504	
Dwg. No.: 3504/001		Planning Ref. No.'s:	
Date: Feb 2020	Scale: 1:1000@A3	Rev.: *	O.S. Ref. No.: 3445-B
Drawn: NS	Approved:		



**Kildare County Council**  
Roads, Transportation  
and Public Safety