

Comhairle Contae Chill Dara Kildare County Council



29th January, 2021.

REGISTERED POST

An Chomhairle Ealaíon
The Arts Council
70 Merrion Square S,
Dublin 2, D02 NY52

Notice under Section 177AE (4) (a) of the Planning and Development Act 2000 as amended (as inserted by Section 57 the Planning and Development (Amendment) Act 2010).

Kildare County Council Monasterevin Bridge Remediation Works

Dear Sirs,

Kildare County Council ("the road authority") has applied under Section 177AE (4) (a) of the Planning and Development Act 2000 as amended (as inserted by Section 57 the Planning and Development (Amendment) Act 2010) to An Bord Pleanála ("the Board") for approval in relation to proposed maintenance and remediation works on Monasterevin Bridge, a protected structure (Kildare County Council Record of Protected Structures Reference: B26-38) which is located within the River Barrow and River Nore Special Area of Conservation (SAC). Kildare County Council has submitted to the Board a Natura Impact Statement in respect of the proposed development.

Remediation works arise from damage to the bridge caused by scouring. Monasterevin bridge is an early nineteenth century bridge structure that is on the primary entrance road the R445 on the western side of the town.

The works will consist of

- Remedial repair works to piers and cutwater: Works will require removal of defective sections of the concrete cutwater, dismantling displaced masonry, grouting voids, reinstatement of displaced masonry and renewal of concrete cutwater
- Localised vegetation removal and pointing of opening joints. Dismantling will be carried out to remove embedded roots
- Rock armour protection to the east embankment of the river

A copy of the NIS and Project Particulars (including the EIA Screening) will be available for inspection and downloading from the following link from **Thursday February 4th, 2021 to Friday March 19th, 2021 (inclusive)**:

- The consultation website of Kildare County Council at <https://consult.kildarecoco.ie/en/consultation/proposed-remediation-works-monasterevin-bridge-section-177ae-planning-application>
- and www.gov.ie/en/consultations/

Hard copies upon request are available from Kildare County Council, Level 4, Aras Chill Dara, Naas, Co. Kildare by contacting 045-980200.

Submissions may be made in writing to **An Bord Pleanála, 64 Marlborough Street, Dublin 1, D01V902** before **Friday 19th March 2021** relating to;

- (i) the implications of the proposed development for proper planning and sustainable development in the area concerned,
- (ii) the likely effects on the environment of the proposed development, and
- (iii) the likely significant effects of the proposed development on a European site, if carried out.

Further information may be obtained from: Mr. Jonathan Hennessy, Kildare County Council, Aras Chill Dara, Devoy Park, Naas, Co. Kildare – Telephone: 087 398 0190 Email:

jhennessy@kildarecoco.ie

Yours sincerely,



Pamela Pender,
A/Senior Executive Officer,
Roads, Transportation & Public Safety Dept.



29th January, 2021.

REGISTERED POST

An Taisce
Tailors Hall
Back Lane
Dublin 8
D08 X2A3

Notice under Section 177AE (4) (a) of the Planning and Development Act 2000 as amended (as inserted by Section 57 the Planning and Development (Amendment) Act 2010).

Kildare County Council Monasterevin Bridge Remediation Works

Dear Sirs,

Kildare County Council ("the road authority") has applied under Section 177AE (4) (a) of the Planning and Development Act 2000 as amended (as inserted by Section 57 the Planning and Development (Amendment) Act 2010) to An Bord Pleanála ("the Board") for approval in relation to proposed maintenance and remediation works on Monasterevin Bridge, a protected structure (Kildare County Council Record of Protected Structures Reference: B26-38) which is located within the River Barrow and River Nore Special Area of Conservation (SAC). Kildare County Council has submitted to the Board a Natura Impact Statement in respect of the proposed development.

Remediation works arise from damage to the bridge caused by scouring. Monasterevin bridge is an early nineteenth century bridge structure that is on the primary entrance road the R445 on the western side of the town.

The works will consist of

- Remedial repair works to piers and cutwater: Works will require removal of defective sections of the concrete cutwater, dismantling displaced masonry, grouting voids, reinstatement of displaced masonry and renewal of concrete cutwater
- Localised vegetation removal and pointing of opening joints. Dismantling will be carried out to remove embedded roots
- Rock armour protection to the east embankment of the river

A copy of the NIS and Project Particulars (including the EIA Screening) will be available for inspection and downloading from the following link from **Thursday February 4th, 2021 to Friday March 19th, 2021 (inclusive)**:

- The consultation website of Kildare County Council at <https://consult.kildarecoco.ie/en/consultation/proposed-remediation-works-monasterevin-bridge-section-177ae-planning-application>
- and www.gov.ie/en/consultations/

Hard copies upon request are available from Kildare County Council, Level 4, Aras Chill Dara, Naas, Co. Kildare by contacting 045-980200.

Submissions may be made in writing to **An Bord Pleanála, 64 Marlborough Street, Dublin 1, D01V902** before **Friday 19th March 2021** relating to;

- (i) the implications of the proposed development for proper planning and sustainable development in the area concerned,
- (ii) the likely effects on the environment of the proposed development, and
- (iii) the likely significant effects of the proposed development on a European site, if carried out.

Further information may be obtained from: Mr. Jonathan Hennessy, Kildare County Council, Aras Chill Dara, Devoy Park, Naas, Co. Kildare – Telephone: 087 398 0190 Email:

jhennessy@kildarecoco.ie

Yours sincerely,



Pamela Pender,
A/Senior Executive Officer,
Roads, Transportation & Public Safety Dept.



29th January, 2021.

REGISTERED POST

Dept. of Environment, Climate & Communications,
29-31 Adelaide Road
Dublin 2,
D02 X285

Notice under Section 177AE (4) (a) of the Planning and Development Act 2000 as amended (as inserted by Section 57 the Planning and Development (Amendment) Act 2010).

Kildare County Council Monasterevin Bridge Remediation Works

Dear Sirs,

Kildare County Council ("the road authority") has applied under Section 177AE (4) (a) of the Planning and Development Act 2000 as amended (as inserted by Section 57 the Planning and Development (Amendment) Act 2010) to An Bord Pleanála ("the Board") for approval in relation to proposed maintenance and remediation works on Monasterevin Bridge, a protected structure (Kildare County Council Record of Protected Structures Reference: B26-38) which is located within the River Barrow and River Nore Special Area of Conservation (SAC). Kildare County Council has submitted to the Board a Natura Impact Statement in respect of the proposed development.

Remediation works arise from damage to the bridge caused by scouring. Monasterevin bridge is an early nineteenth century bridge structure that is on the primary entrance road the R445 on the western side of the town.

The works will consist of

- Remedial repair works to piers and cutwater: Works will require removal of defective sections of the concrete cutwater, dismantling displaced masonry, grouting voids, reinstatement of displaced masonry and renewal of concrete cutwater
- Localised vegetation removal and pointing of opening joints. Dismantling will be carried out to remove embedded roots
- Rock armour protection to the east embankment of the river

A copy of the NIS and Project Particulars (including the EIA Screening) will be available for inspection and downloading from the following link from **Thursday February 4th, 2021 to Friday March 19th, 2021 (inclusive)**:

- The consultation website of Kildare County Council at <https://consult.kildarecoco.ie/en/consultation/proposed-remediation-works-monasterevin-bridge-section-177ae-planning-application>
- and www.gov.ie/en/consultations/

Hard copies upon request are available from Kildare County Council, Level 4, Aras Chill Dara, Naas, Co. Kildare by contacting 045-980200.

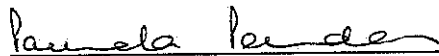
Submissions may be made in writing to **An Bord Pleanála, 64 Marlborough Street, Dublin 1, D01V902** before **Friday 19th March 2021** relating to;

- (i) the implications of the proposed development for proper planning and sustainable development in the area concerned,
- (ii) the likely effects on the environment of the proposed development, and
- (iii) the likely significant effects of the proposed development on a European site, if carried out.

Further information may be obtained from: Mr. Jonathan Hennessy, Kildare County Council, Aras Chill Dara, Devoy Park, Naas, Co. Kildare – Telephone: 087 398 0190 Email:

jhennessy@kildareccoco.ie

Yours sincerely,



Pamela Pender,
A/Senior Executive Officer,
Roads, Transportation & Public Safety Dept.



29th January, 2021.

REGISTERED POST

Department of Housing, Local Government and Heritage,
Custom House,
Dublin,
D01 W6X0

Notice under Section 177AE (4) (a) of the Planning and Development Act 2000 as amended (as inserted by Section 57 the Planning and Development (Amendment) Act 2010).

Kildare County Council Monasterevin Bridge Remediation Works

Dear Sirs,

Kildare County Council ("the road authority") has applied under Section 177AE (4) (a) of the Planning and Development Act 2000 as amended (as inserted by Section 57 the Planning and Development (Amendment) Act 2010) to An Bord Pleanála ("the Board") for approval in relation to proposed maintenance and remediation works on Monasterevin Bridge, a protected structure (Kildare County Council Record of Protected Structures Reference: B26-38) which is located within the River Barrow and River Nore Special Area of Conservation (SAC). Kildare County Council has submitted to the Board a Natura Impact Statement in respect of the proposed development.

Remediation works arise from damage to the bridge caused by scouring. Monasterevin bridge is an early nineteenth century bridge structure that is on the primary entrance road the R445 on the western side of the town.

The works will consist of

- Remedial repair works to piers and cutwater: Works will require removal of defective sections of the concrete cutwater, dismantling displaced masonry, grouting voids, reinstatement of displaced masonry and renewal of concrete cutwater
- Localised vegetation removal and pointing of opening joints. Dismantling will be carried out to remove embedded roots
- Rock armour protection to the east embankment of the river

A copy of the NIS and Project Particulars (including the EIA Screening) will be available for inspection and downloading from the following link from **Thursday February 4th, 2021 to Friday March 19th, 2021 (inclusive)**:

- The consultation website of Kildare County Council at <https://consult.kildarecoco.ie/en/consultation/proposed-remediation-works-monasterevin-bridge-section-177ae-planning-application>
- and www.gov.ie/en/consultations/

Hard copies upon request are available from Kildare County Council, Level 4, Aras Chill Dara, Naas, Co. Kildare by contacting 045-980200.

Submissions may be made in writing to **An Bord Pleanála, 64 Marlborough Street, Dublin 1, D01V902** before **Friday 19th March 2021** relating to;

- (i) the implications of the proposed development for proper planning and sustainable development in the area concerned,
- (ii) the likely effects on the environment of the proposed development, and
- (iii) the likely significant effects of the proposed development on a European site, if carried out.

Further information may be obtained from: Mr. Jonathan Hennessy, Kildare County Council, Aras Chill Dara, Devoy Park, Naas, Co. Kildare – Telephone: 087 398 0190 Email:

~~jhennessy@kildarecoco.ie~~

Yours sincerely,



Pamela Pender,
A/Senior Executive Officer,
Roads, Transportation & Public Safety Dept.

Comhairle Contae Chill Dara
Kildare County Council



29th January, 2021.

REGISTERED POST

Dept. of Transport
Leeson Lane
Dublin 2
D02 TD30

Notice under Section 177AE (4) (a) of the Planning and Development Act 2000 as amended (as inserted by Section 57 the Planning and Development (Amendment) Act 2010).

Kildare County Council Monasterevin Bridge Remediation Works

Dear Sirs,

Kildare County Council ("the road authority") has applied under Section 177AE (4) (a) of the Planning and Development Act 2000 as amended (as inserted by Section 57 the Planning and Development (Amendment) Act 2010) to An Bord Pleanála ("the Board") for approval in relation to proposed maintenance and remediation works on Monasterevin Bridge, a protected structure (Kildare County Council Record of Protected Structures Reference: B26-38) which is located within the River Barrow and River Nore Special Area of Conservation (SAC). Kildare County Council has submitted to the Board a Natura Impact Statement in respect of the proposed development.

Remediation works arise from damage to the bridge caused by scouring. Monasterevin bridge is an early nineteenth century bridge structure that is on the primary entrance road the R445 on the western side of the town.

The works will consist of

- Remedial repair works to piers and cutwater: Works will require removal of defective sections of the concrete cutwater, dismantling displaced masonry, grouting voids, reinstatement of displaced masonry and renewal of concrete cutwater
- Localised vegetation removal and pointing of opening joints. Dismantling will be carried out to remove embedded roots
- Rock armour protection to the east embankment of the river

A copy of the NIS and Project Particulars (including the EIA Screening) will be available for inspection and downloading from the following link from **Thursday February 4th, 2021 to Friday March 19th, 2021 (inclusive)**:

- The consultation website of Kildare County Council at <https://consult.kildarecoco.ie/en/consultation/proposed-remediation-works-monasterevin-bridge-section-177ae-planning-application>
- and www.gov.ie/en/consultations/

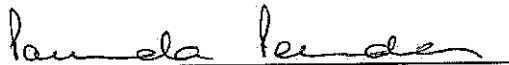
Hard copies upon request are available from Kildare County Council, Level 4, Aras Chill Dara, Naas, Co. Kildare by contacting 045-980200.

Submissions may be made in writing to **An Bord Pleanála, 64 Marlborough Street, Dublin 1, D01V902** before **Friday 19th March 2021** relating to;

- (i) the implications of the proposed development for proper planning and sustainable development in the area concerned,
- (ii) the likely effects on the environment of the proposed development, and
- (iii) the likely significant effects of the proposed development on a European site, if carried out.

Further information may be obtained from: Mr. Jonathan Hennessy, Kildare County Council, Aras Chill Dara, Devoy Park, Naas, Co. Kildare – Telephone: 087 398 0190 Email: jhennessy@kildarecoco.ie

Yours sincerely,



Pamela Pender,
A/Senior Executive Officer,
Roads, Transportation & Public Safety Dept.



29th January, 2021.

REGISTERED POST

Environmental Protection Agency
McCumiskey House
Richview
Clonskeagh Road
Dublin 14
D14 YR62

Notice under Section 177AE (4) (a) of the Planning and Development Act 2000 as amended (as inserted by Section 57 the Planning and Development (Amendment) Act 2010).

Kildare County Council Monasterevin Bridge Remediation Works

Dear Sirs,

Kildare County Council ("the road authority") has applied under Section 177AE (4) (a) of the Planning and Development Act 2000 as amended (as inserted by Section 57 the Planning and Development (Amendment) Act 2010) to An Bord Pleanála ("the Board") for approval in relation to proposed maintenance and remediation works on Monasterevin Bridge, a protected structure (Kildare County Council Record of Protected Structures Reference: B26-38) which is located within the River Barrow and River Nore Special Area of Conservation (SAC). Kildare County Council has submitted to the Board a Natura Impact Statement in respect of the proposed development.

Remediation works arise from damage to the bridge caused by scouring. Monasterevin bridge is an early nineteenth century bridge structure that is on the primary entrance road the R445 on the western side of the town.

The works will consist of

- Remedial repair works to piers and cutwater: Works will require removal of defective sections of the concrete cutwater, dismantling displaced masonry, grouting voids, reinstatement of displaced masonry and renewal of concrete cutwater
- Localised vegetation removal and pointing of opening joints. Dismantling will be carried out to remove embedded roots
- Rock armour protection to the east embankment of the river

A copy of the NIS and Project Particulars (including the EIA Screening) will be available for inspection and downloading from the following link from **Thursday February 4th, 2021 to Friday March 19th, 2021 (inclusive)**:

- The consultation website of Kildare County Council at <https://consult.kildarecoco.ie/en/consultation/proposed-remediation-works-monasterevin-bridge-section-177ae-planning-application>

- and www.gov.ie/en/consultations/

Hard copies upon request are available from Kildare County Council, Level 4, Aras Chill Dara, Naas, Co. Kildare by contacting 045-980200.

Submissions may be made in writing to **An Bord Pleanála, 64 Marlborough Street, Dublin 1, D01V902** before **Friday 19th March 2021** relating to;

- (i) the implications of the proposed development for proper planning and sustainable development in the area concerned,
- (ii) the likely effects on the environment of the proposed development, and
- (iii) the likely significant effects of the proposed development on a European site, if carried out.

Further information may be obtained from: Mr. Jonathan Hennessy, Kildare County Council, Aras Chill Dara, Devoy Park, Naas, Co. Kildare – Telephone: 087 398 0190 Email: jhennessy@kildarecoco.ie

Yours sincerely,



Pamela Pender,
A/Senior Executive Officer,
Roads, Transportation & Public Safety Dept.



29th January, 2021.

REGISTERED POST

Fáilte Ireland
Environment & Planning Unit
88 – 95 Amiens Street
Dublin 1
D01 WR86

Notice under Section 177AE (4) (a) of the Planning and Development Act 2000 as amended (as inserted by Section 57 the Planning and Development (Amendment) Act 2010).

Kildare County Council Monasterevin Bridge Remediation Works

Dear Sirs,

Kildare County Council ("the road authority") has applied under Section 177AE (4) (a) of the Planning and Development Act 2000 as amended (as inserted by Section 57 the Planning and Development (Amendment) Act 2010) to An Bord Pleanála ("the Board") for approval in relation to proposed maintenance and remediation works on Monasterevin Bridge, a protected structure (Kildare County Council Record of Protected Structures Reference: B26-38) which is located within the River Barrow and River Nore Special Area of Conservation (SAC). Kildare County Council has submitted to the Board a Natura Impact Statement in respect of the proposed development.

Remediation works arise from damage to the bridge caused by scouring. Monasterevin bridge is an early nineteenth century bridge structure that is on the primary entrance road the R445 on the western side of the town.

The works will consist of

- Remedial repair works to piers and cutwater: Works will require removal of defective sections of the concrete cutwater, dismantling displaced masonry, grouting voids, reinstatement of displaced masonry and renewal of concrete cutwater
- Localised vegetation removal and pointing of opening joints. Dismantling will be carried out to remove embedded roots
- Rock armour protection to the east embankment of the river

A copy of the NIS and Project Particulars (including the EIA Screening) will be available for inspection and downloading from the following link from **Thursday February 4th, 2021 to Friday March 19th, 2021 (inclusive)**:

- The consultation website of Kildare County Council at <https://consult.kildarecoco.ie/en/consultation/proposed-remediation-works-monasterevin-bridge-section-177ae-planning-application>
- and www.gov.ie/en/consultations/


Hard copies upon request are available from Kildare County Council, Level 4, Aras Chill Dara, Naas, Co. Kildare by contacting 045-980200.

Submissions may be made in writing to **An Bord Pleanála, 64 Marlborough Street, Dublin 1, D01V902** before **Friday 19th March 2021** relating to;

- (i) the implications of the proposed development for proper planning and sustainable development in the area concerned,
- (ii) the likely effects on the environment of the proposed development, and
- (iii) the likely significant effects of the proposed development on a European site, if carried out.

Further information may be obtained from: Mr. Jonathan Hennessy, Kildare County Council, Aras Chill Dara, Devoy Park, Naas, Co. Kildare – Telephone: 087 398 0190 Email: jhennessy@kildarecoco.ie

Yours sincerely,



Pamela Pender,
A/Senior Executive Officer,
Roads, Transportation & Public Safety Dept.



29th January, 2021.

REGISTERED POST

Health & Safety Authority
The Metropolitan Building
James Joyce Street,
Dublin 1.

Notice under Section 177AE (4) (a) of the Planning and Development Act 2000 as amended (as inserted by Section 57 the Planning and Development (Amendment) Act 2010).

Kildare County Council Monasterevin Bridge Remediation Works

Dear Sirs,

Kildare County Council ("the road authority") has applied under Section 177AE (4) (a) of the Planning and Development Act 2000 as amended (as inserted by Section 57 the Planning and Development (Amendment) Act 2010) to An Bord Pleanála ("the Board") for approval in relation to proposed maintenance and remediation works on Monasterevin Bridge, a protected structure (Kildare County Council Record of Protected Structures Reference: B26-38) which is located within the River Barrow and River Nore Special Area of Conservation (SAC). Kildare County Council has submitted to the Board a Natura Impact Statement in respect of the proposed development.

Remediation works arise from damage to the bridge caused by scouring. Monasterevin bridge is an early nineteenth century bridge structure that is on the primary entrance road the R445 on the western side of the town.

The works will consist of

- Remedial repair works to piers and cutwater: Works will require removal of defective sections of the concrete cutwater, dismantling displaced masonry, grouting voids, reinstatement of displaced masonry and renewal of concrete cutwater
- Localised vegetation removal and pointing of opening joints. Dismantling will be carried out to remove embedded roots
- Rock armour protection to the east embankment of the river

A copy of the NIS and Project Particulars (including the EIA Screening) will be available for inspection and downloading from the following link from **Thursday February 4th, 2021 to Friday March 19th, 2021 (inclusive)**:

- The consultation website of Kildare County Council at <https://consult.kildarecoco.ie/en/consultation/proposed-remediation-works-monasterevin-bridge-section-177ae-planning-application>
- and www.gov.ie/en/consultations/

Hard copies upon request are available from Kildare County Council, Level 4, Aras Chill Dara, Naas, Co. Kildare by contacting 045-980200.

Submissions may be made in writing to **An Bord Pleanála, 64 Marlborough Street, Dublin 1, D01V902** before **Friday 19th March 2021** relating to;

- (i) the implications of the proposed development for proper planning and sustainable development in the area concerned,
- (ii) the likely effects on the environment of the proposed development, and
- (iii) the likely significant effects of the proposed development on a European site, if carried out.

Further information may be obtained from: Mr. Jonathan Hennessy, Kildare County Council, Aras Chill Dara, Devoy Park, Naas, Co. Kildare – Telephone: 087 398 0190 Email: jhennessy@kildarecoco.ie

Yours sincerely,



Pamela Pender,
A/Senior Executive Officer,
Roads, Transportation & Public Safety Dept.



29th January, 2021.

REGISTERED POST

Inland Fisheries Ireland,
3044, Lake Drive,
Citywest Business Campus,
Dublin
D24 Y265

Notice under Section 177AE (4) (a) of the Planning and Development Act 2000 as amended (as inserted by Section 57 the Planning and Development (Amendment) Act 2010).

Kildare County Council Monasterevin Bridge Remediation Works

Dear Sirs,

Kildare County Council ("the road authority") has applied under Section 177AE (4) (a) of the Planning and Development Act 2000 as amended (as inserted by Section 57 the Planning and Development (Amendment) Act 2010) to An Bord Pleanála ("the Board") for approval in relation to proposed maintenance and remediation works on Monasterevin Bridge, a protected structure (Kildare County Council Record of Protected Structures Reference: B26-38) which is located within the River Barrow and River Nore Special Area of Conservation (SAC). Kildare County Council has submitted to the Board a Natura Impact Statement in respect of the proposed development.

Remediation works arise from damage to the bridge caused by scouring. Monasterevin bridge is an early nineteenth century bridge structure that is on the primary entrance road the R445 on the western side of the town.

The works will consist of

- Remedial repair works to piers and cutwater: Works will require removal of defective sections of the concrete cutwater, dismantling displaced masonry, grouting voids, reinstatement of displaced masonry and renewal of concrete cutwater
- Localised vegetation removal and pointing of opening joints. Dismantling will be carried out to remove embedded roots
- Rock armour protection to the east embankment of the river

A copy of the NIS and Project Particulars (including the EIA Screening) will be available for inspection and downloading from the following link from **Thursday February 4th, 2021 to Friday March 19th, 2021 (inclusive)**:

- The consultation website of Kildare County Council at <https://consult.kildarecoco.ie/en/consultation/proposed-remediation-works-monasterevin-bridge-section-177ae-planning-application>
- and www.gov.ie/en/consultations/

Hard copies upon request are available from Kildare County Council, Level 4, Aras Chill Dara, Naas, Co. Kildare by contacting 045-980200.


Submissions may be made in writing to **An Bord Pleanála, 64 Marlborough Street, Dublin 1, D01V902** before **Friday 19th March 2021** relating to;

- (i) the implications of the proposed development for proper planning and sustainable development in the area concerned,
- (ii) the likely effects on the environment of the proposed development, and
- (iii) the likely significant effects of the proposed development on a European site, if carried out.

Further information may be obtained from: Mr. Jonathan Hennessy, Kildare County Council, Aras Chill Dara, Devoy Park, Naas, Co. Kildare – Telephone: 087 398 0190 Email:

~~jhennessy@kildarecoco.ie~~

Yours sincerely,



Pamela Pender,
A/Senior Executive Officer,
Roads, Transportation & Public Safety Dept.



29th January, 2021.

REGISTERED POST

The Heritage Council
Aras na hOidhreachta
Church Lane
Kilkenny City
R95 X264

Notice under Section 177AE (4) (a) of the Planning and Development Act 2000 as amended (as inserted by Section 57 the Planning and Development (Amendment) Act 2010).

Kildare County Council Monasterevin Bridge Remediation Works

Dear Sirs,

Kildare County Council ("the road authority") has applied under Section 177AE (4) (a) of the Planning and Development Act 2000 as amended (as inserted by Section 57 the Planning and Development (Amendment) Act 2010) to An Bord Pleanála ("the Board") for approval in relation to proposed maintenance and remediation works on Monasterevin Bridge, a protected structure (Kildare County Council Record of Protected Structures Reference: B26-38) which is located within the River Barrow and River Nore Special Area of Conservation (SAC). Kildare County Council has submitted to the Board a Natura Impact Statement in respect of the proposed development.

Remediation works arise from damage to the bridge caused by scouring. Monasterevin bridge is an early nineteenth century bridge structure that is on the primary entrance road the R445 on the western side of the town.

The works will consist of

- Remedial repair works to piers and cutwater: Works will require removal of defective sections of the concrete cutwater, dismantling displaced masonry, grouting voids, reinstatement of displaced masonry and renewal of concrete cutwater
- Localised vegetation removal and pointing of opening joints. Dismantling will be carried out to remove embedded roots
- Rock armour protection to the east embankment of the river

A copy of the NIS and Project Particulars (including the EIA Screening) will be available for inspection and downloading from the following link from **Thursday February 4th, 2021 to Friday March 19th, 2021 (inclusive)**:

- The consultation website of Kildare County Council at <https://consult.kildarecoco.ie/en/consultation/proposed-remediation-works-monasterevin-bridge-section-177ae-planning-application>
- and www.gov.ie/en/consultations/

Hard copies upon request are available from Kildare County Council, Level 4, Aras Chill Dara, Naas, Co. Kildare by contacting 045-980200.

Submissions may be made in writing to **An Bord Pleanála, 64 Marlborough Street, Dublin 1, D01V902** before **Friday 19th March 2021** relating to;

- (i) the implications of the proposed development for proper planning and sustainable development in the area concerned,
- (ii) the likely effects on the environment of the proposed development, and
- (iii) the likely significant effects of the proposed development on a European site, if carried out.

Further information may be obtained from: Mr. Jonathan Hennessy, Kildare County Council, Aras Chill Dara, Devoy Park, Naas, Co. Kildare – Telephone: 087 398 0190 Email:

jhennessy@kildarecoco.ie

Yours sincerely,



Pamela Pender,
A/Senior Executive Officer,
Roads, Transportation & Public Safety Dept.

Comhairle Contae Chill Dara
Kildare County Council



29th January, 2021.

REGISTERED POST

National Transport Authority
Dun Sceine
Harcourt Lane
Dublin 2

Notice under Section 177AE (4) (a) of the Planning and Development Act 2000 as amended (as inserted by Section 57 the Planning and Development (Amendment) Act 2010).

Kildare County Council Monasterevin Bridge Remediation Works

Dear Sirs,

Kildare County Council ("the road authority") has applied under Section 177AE (4) (a) of the Planning and Development Act 2000 as amended (as inserted by Section 57 the Planning and Development (Amendment) Act 2010) to An Bord Pleanála ("the Board") for approval in relation to proposed maintenance and remediation works on Monasterevin Bridge, a protected structure (Kildare County Council Record of Protected Structures Reference: B26-38) which is located within the River Barrow and River Nore Special Area of Conservation (SAC). Kildare County Council has submitted to the Board a Natura Impact Statement in respect of the proposed development.

Remediation works arise from damage to the bridge caused by scouring. Monasterevin bridge is an early nineteenth century bridge structure that is on the primary entrance road the R445 on the western side of the town.

The works will consist of

- Remedial repair works to piers and cutwater: Works will require removal of defective sections of the concrete cutwater, dismantling displaced masonry, grouting voids, reinstatement of displaced masonry and renewal of concrete cutwater
- Localised vegetation removal and pointing of opening joints. Dismantling will be carried out to remove embedded roots
- Rock armour protection to the east embankment of the river

A copy of the NIS and Project Particulars (including the EIA Screening) will be available for inspection and downloading from the following link from **Thursday February 4th, 2021 to Friday March 19th, 2021 (inclusive)**:

- The consultation website of Kildare County Council at <https://consult.kildarecoco.ie/en/consultation/proposed-remediation-works-monasterevin-bridge-section-177ae-planning-application>
- and www.gov.ie/en/consultations/

Hard copies upon request are available from Kildare County Council, Level 4, Aras Chill Dara, Naas, Co. Kildare by contacting 045-980200.

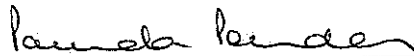
Submissions may be made in writing to **An Bord Pleanála, 64 Marlborough Street, Dublin 1, D01V902** before **Friday 19th March 2021** relating to;

- (i) the implications of the proposed development for proper planning and sustainable development in the area concerned,
- (ii) the likely effects on the environment of the proposed development, and
- (iii) the likely significant effects of the proposed development on a European site, if carried out.

Further information may be obtained from: Mr. Jonathan Hennessy, Kildare County Council, Aras Chill Dara, Devoy Park, Naas, Co. Kildare – Telephone: 087 398 0190 Email:

~~jhennessy@kildarecoco.ie~~

Yours sincerely,



Pamela Pender,
A/Senior Executive Officer,
Roads, Transportation & Public Safety Dept.

Comhairle Contae Chill Dara
Kildare County Council



29th January, 2021.

REGISTERED POST

Office of Public Works
Head Office,
Jonathan Swift Street,
Trim,
Co. Meath,
C15 NX36

Notice under Section 177AE (4) (a) of the Planning and Development Act 2000 as amended (as inserted by Section 57 the Planning and Development (Amendment) Act 2010).

Kildare County Council Monasterevin Bridge Remediation Works

Dear Sirs,

Kildare County Council ("the road authority") has applied under Section 177AE (4) (a) of the Planning and Development Act 2000 as amended (as inserted by Section 57 the Planning and Development (Amendment) Act 2010) to An Bord Pleanála ("the Board") for approval in relation to proposed maintenance and remediation works on Monasterevin Bridge, a protected structure (Kildare County Council Record of Protected Structures Reference: B26-38) which is located within the River Barrow and River Nore Special Area of Conservation (SAC). Kildare County Council has submitted to the Board a Natura Impact Statement in respect of the proposed development.

Remediation works arise from damage to the bridge caused by scouring. Monasterevin bridge is an early nineteenth century bridge structure that is on the primary entrance road the R445 on the western side of the town.

The works will consist of

- Remedial repair works to piers and cutwater: Works will require removal of defective sections of the concrete cutwater, dismantling displaced masonry, grouting voids, reinstatement of displaced masonry and renewal of concrete cutwater
- Localised vegetation removal and pointing of opening joints. Dismantling will be carried out to remove embedded roots
- Rock armour protection to the east embankment of the river

A copy of the NIS and Project Particulars (including the EIA Screening) will be available for inspection and downloading from the following link from **Thursday February 4th, 2021 to Friday March 19th, 2021 (inclusive)**:

- The consultation website of Kildare County Council at <https://consult.kildarecoco.ie/en/consultation/proposed-remediation-works-monasterevin-bridge-section-177ae-planning-application>
- and www.gov.ie/en/consultations/

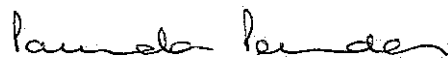
Hard copies upon request are available from Kildare County Council, Level 4, Aras Chill Dara, Naas, Co. Kildare by contacting 045-980200.

Submissions may be made in writing to **An Bord Pleanála, 64 Marlborough Street, Dublin 1, D01V902** before **Friday 19th March 2021** relating to;

- (i) the implications of the proposed development for proper planning and sustainable development in the area concerned,
- (ii) the likely effects on the environment of the proposed development, and
- (iii) the likely significant effects of the proposed development on a European site, if carried out.

Further information may be obtained from: Mr. Jonathan Hennessy, Kildare County Council, Aras Chill Dara, Devoy Park, Naas, Co. Kildare – Telephone: 087 398 0190 Email: jhennessy@kildarecoco.ie

Yours sincerely,



Pamela Pender,
A/Senior Executive Officer,
Roads, Transportation & Public Safety Dept.

Comhairle Contae Chill Dara Kildare County Council



29th January, 2021.

REGISTERED POST

Dept. of Culture, Heritage and the Gaeltacht,
23 Kildare Street
Dublin 2,
D02 TD30

Notice under Section 177AE (4) (a) of the Planning and Development Act 2000 as amended (as inserted by Section 57 the Planning and Development (Amendment) Act 2010).

Kildare County Council Monasterevin Bridge Remediation Works

Dear Sirs,

Kildare County Council ("the road authority") has applied under Section 177AE (4) (a) of the Planning and Development Act 2000 as amended (as inserted by Section 57 the Planning and Development (Amendment) Act 2010) to An Bord Pleanála ("the Board") for approval in relation to proposed maintenance and remediation works on Monasterevin Bridge, a protected structure (Kildare County Council Record of Protected Structures Reference: B26-38) which is located within the River Barrow and River Nore Special Area of Conservation (SAC). Kildare County Council has submitted to the Board a Natura Impact Statement in respect of the proposed development.

Remediation works arise from damage to the bridge caused by scouring. Monasterevin bridge is an early nineteenth century bridge structure that is on the primary entrance road the R445 on the western side of the town.

The works will consist of

- Remedial repair works to piers and cutwater: Works will require removal of defective sections of the concrete cutwater, dismantling displaced masonry, grouting voids, reinstatement of displaced masonry and renewal of concrete cutwater
- Localised vegetation removal and pointing of opening joints. Dismantling will be carried out to remove embedded roots
- Rock armour protection to the east embankment of the river

A copy of the NIS and Project Particulars (including the EIA Screening) will be available for inspection and downloading from the following link from **Thursday February 4th, 2021 to Friday March 19th, 2021 (inclusive)**:

- The consultation website of Kildare County Council at <https://consult.kildarecoco.ie/en/consultation/proposed-remediation-works-monasterevin-bridge-section-177ae-planning-application>
- and www.gov.ie/en/consultations/

Hard copies upon request are available from Kildare County Council, Level 4, Aras Chill Dara, Naas, Co. Kildare by contacting 045-980200.

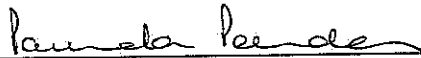
Submissions may be made in writing to **An Bord Pleanála, 64 Marlborough Street, Dublin 1, D01V902** before **Friday 19th March 2021** relating to;

- (i) the implications of the proposed development for proper planning and sustainable development in the area concerned,
- (ii) the likely effects on the environment of the proposed development, and
- (iii) the likely significant effects of the proposed development on a European site, if carried out.

Further information may be obtained from: Mr. Jonathan Hennessy, Kildare County Council, Aras Chill Dara, Devoy Park, Naas, Co. Kildare – Telephone: 087 398 0190 Email:

jhennessy@kildarecoco.ie

Yours sincerely,



Pamela Pender,
A/Senior Executive Officer,
Roads, Transportation & Public Safety Dept.

Comhairle Contae Chill Dara
Kildare County Council



29th January, 2021.

REGISTERED POST

Transport Infrastructure Ireland
Parkgate Business Centre
Parkgate Street,
Dublin 8

Notice under Section 177AE (4) (a) of the Planning and Development Act 2000 as amended (as inserted by Section 57 the Planning and Development (Amendment) Act 2010).

Kildare County Council Monasterevin Bridge Remediation Works

Dear Sirs,

Kildare County Council ("the road authority") has applied under Section 177AE (4) (a) of the Planning and Development Act 2000 as amended (as inserted by Section 57 the Planning and Development (Amendment) Act 2010) to An Bord Pleanála ("the Board") for approval in relation to proposed maintenance and remediation works on Monasterevin Bridge, a protected structure (Kildare County Council Record of Protected Structures Reference: B26-38) which is located within the River Barrow and River Nore Special Area of Conservation (SAC). Kildare County Council has submitted to the Board a Natura Impact Statement in respect of the proposed development.

Remediation works arise from damage to the bridge caused by scouring. Monasterevin bridge is an early nineteenth century bridge structure that is on the primary entrance road the R445 on the western side of the town.

The works will consist of

- Remedial repair works to piers and cutwater: Works will require removal of defective sections of the concrete cutwater, dismantling displaced masonry, grouting voids, reinstatement of displaced masonry and renewal of concrete cutwater
- Localised vegetation removal and pointing of opening joints. Dismantling will be carried out to remove embedded roots
- Rock armour protection to the east embankment of the river

A copy of the NIS and Project Particulars (including the EIA Screening) will be available for inspection and downloading from the following link from **Thursday February 4th, 2021 to Friday March 19th, 2021 (inclusive)**:

- The consultation website of Kildare County Council at <https://consult.kildarecoco.ie/en/consultation/proposed-remediation-works-monasterevin-bridge-section-177ae-planning-application>
- and www.gov.ie/en/consultations/

Comhairle Contae Chill Dara Kildare County Council



Hard copies upon request are available from Kildare County Council, Level 4, Aras Chill Dara, Naas, Co. Kildare by contacting 045-980200.

Submissions may be made in writing to **An Bord Pleanála, 64 Marlborough Street, Dublin 1, D01V902** before **Friday 19th March 2021** relating to;

- (i) the implications of the proposed development for proper planning and sustainable development in the area concerned,
- (ii) the likely effects on the environment of the proposed development, and
- (iii) the likely significant effects of the proposed development on a European site, if carried out.

Further information may be obtained from: Mr. Jonathan Hennessy, Kildare County Council, Aras Chill Dara, Devoy Park, Naas, Co. Kildare – Telephone: 087 398 0190 Email: jhennessy@kildarecoco.ie

Yours sincerely,

Pamela Pender,
A/Senior Executive Officer,
Roads, Transportation & Public Safety Dept.