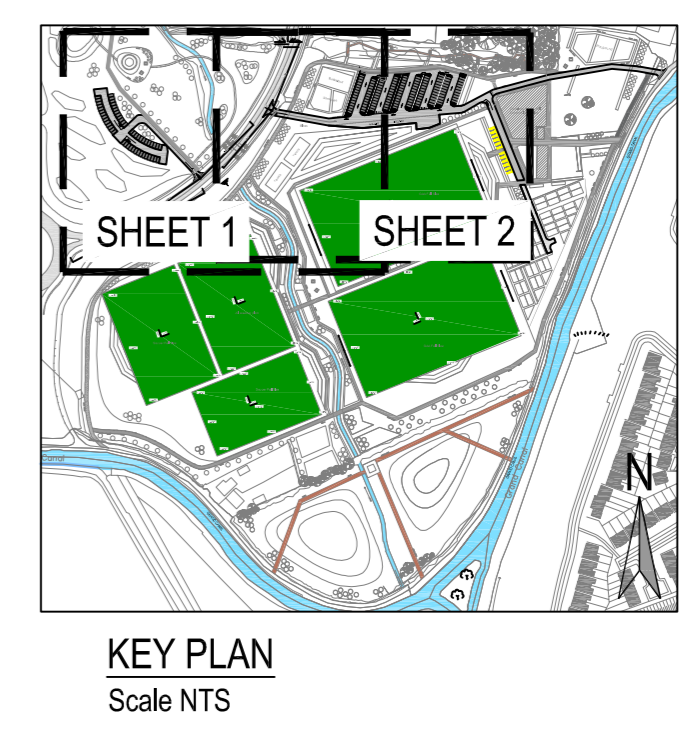
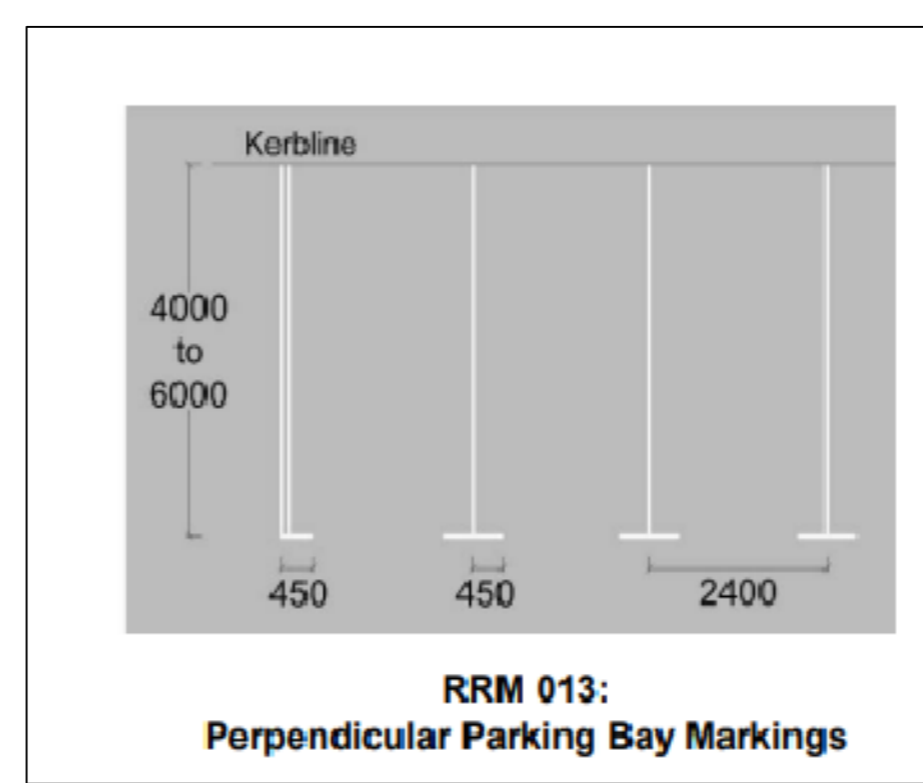
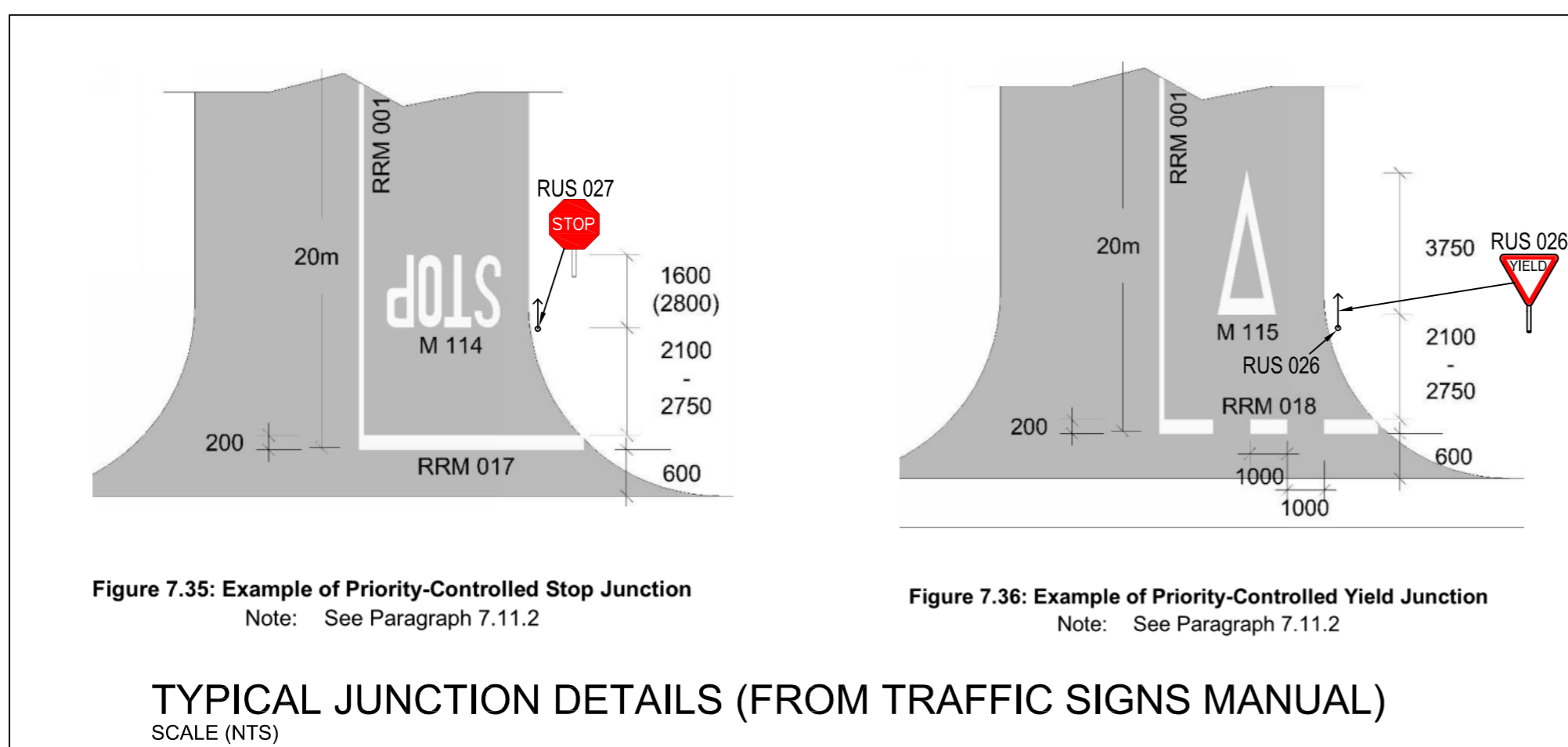
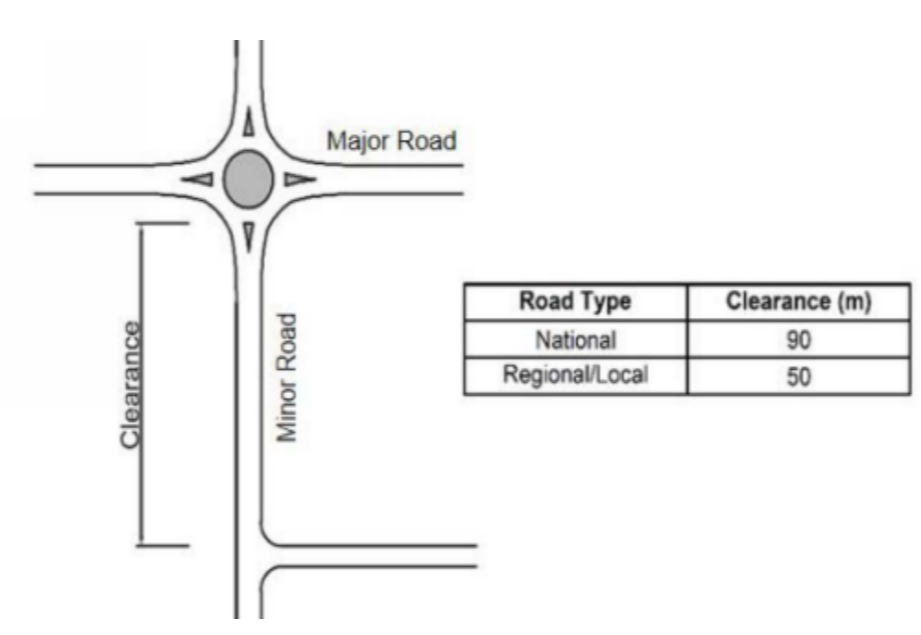


PROPOSED ROAD MARKINGS, ROAD SIGNS AND VISIBILITY SPLAY
SCALE 1:500



RRM 001	CONTINUOUS SINGLE CENTRE LINE	WHITE, CONTINUOUS LINE, 100mm WIDE
RRM 004	DIRECTIONAL ARROW - STRAIGHT AHEAD	WHITE
RRM 008	DOUBLE YELLOW LINES	YELLOW, CONTINUOUS LINES, 100mm WIDE, 100mm APART, 150mm FROM EDGE OF CARRIAGEWAY
RRM 013	PARKING BAYS - PERPENDICULAR	WHITE, CONTINUOUS LINE, 50mm WIDE
RRM 015	DISABLED PERSONS SYMBOL	WHITE
RRM 017	STOP LINE	WHITE, CONTINUOUS LINE, 200mm WIDE
RRM 019	NO ENTRY LINE	ONE WHITE, CONTINUOUS LINE, AND ONE BROKEN LINE COMPRISING 1000mm MARKS AND 100mm GAPS, LINES 200mm WIDE AND 300mm APART
RRM 020	YELLOW BOX MARKINGS	200mm WIDE BOUNDARY MARKINGS, 200mm WIDE DIAGONAL LINES @ 45° 2500mm APART
M114	STOP WORDED MARKING	WHITE, 1.6m LONG LETTERING
M124	DIRECTIONAL ARROW - AHEAD & LEFT	WHITE



NOTE: ALL ROAD MARKINGS TO BE IN ACCORDANCE WITH THE DEPARTMENT OF TRANSPORT TRAFFIC SIGNS MANUAL CHAPTER 7 - ROAD MARKINGS

TABLE OF ROAD SIGNS

SIGN NUMBER	DESCRIPTION	NOTES
F 204	DISABLED PARKING BAY	
RUS 027	STOP SIGN	750mm WIDE SIGN, MAX. 1.5m AHEAD OF STOP LINE
RUS 050	NO ENTRY SIGN	800mm WIDE SIGN

Design Speed (km/h)	SSD Standard (metres)
10	8
20	15
30	24
40	36
50	49
60	65

Forward Visibility on Bus Routes

ISSUED FOR INFORMATION

Rev.	Note	Date	Drawn	Check
S1.P03	ISSUED FOR INFORMATION	14.10.2021	JM	AL
S1.P02	ISSUED FOR INFORMATION	22.09.2021	JM	AL
S1.P01	ISSUED FOR INFORMATION	16.06.2021	JM	AL

GENERAL NOTES:

- REFER TO ARCHITECTS DRAWINGS FOR ALL SITE & APPLICATION BOUNDARIES
- THIS DRAWING IS TO BE READ IN CONJUNCTION WITH ALL OTHER RELEVANT ENGINEER'S DRAWINGS AND SPECIFICATIONS
- USE FIGURED DIMENSIONS ONLY. DO NOT SCALE FOR ALL FLOOR LEVELS, ROAD LEVELS & ALL EXTERNAL YARD / GARDEN LEVELS REFER TO ARCHITECT'S DRAWINGS
- REFER TO SURVEY DRAWINGS FOR EXISTING SERVICES LAYOUTS AND MANHOLE INFORMATION

SURVEY NOTES

- TOPOGRAPHICAL SURVEY BASED ON EXISTING LEVELS FROM 3rd PARTY SPECIALIST. DOB & ASSOCIATES TAKES NO RESPONSIBILITY FOR ACCURACY OF SURVEY INFORMATION.
- MAIN CONTRACTOR TO ESTABLISH INDEPENDENTLY ORDNANCE DATUM ON SITE FOR LEVELS TO MALIN HEAD DATUM AND CO-ORDINATES FOR SETTING OUT TO NATIONAL GRID.

TABLE 4.2 - EXTRACT FROM DMURS

Client: KILDARE COUNTY COUNCIL
Project: SALLINS PARK
Drawing Title: PROPOSED ROAD MARKINGS, SIGNS AND VISIBILITY SPLAY -SHT2

Drawn By: JM
Checked By: AL
Approved By: DOB
Date: JUNE '21
Scale: 1:500
Sheet Size: A1

Project Number: DOBA2018
Drawing Number: SALLPARK-DOB-00-SI- DR-C-0061
Status Code: S2
Rev Number: P02

DONNACHADH O'BRIEN & ASSOCIATES CONSULTING ENGINEERS
UNIT 5C ELM HOUSE MILLENNIUM PARK NAAS CO. KILDARE
PHONE +353 45 984 042
INFO@DOBRIEN-ENGINEERS.IE
WWW.DOBRIEN-ENGINEERS.IE