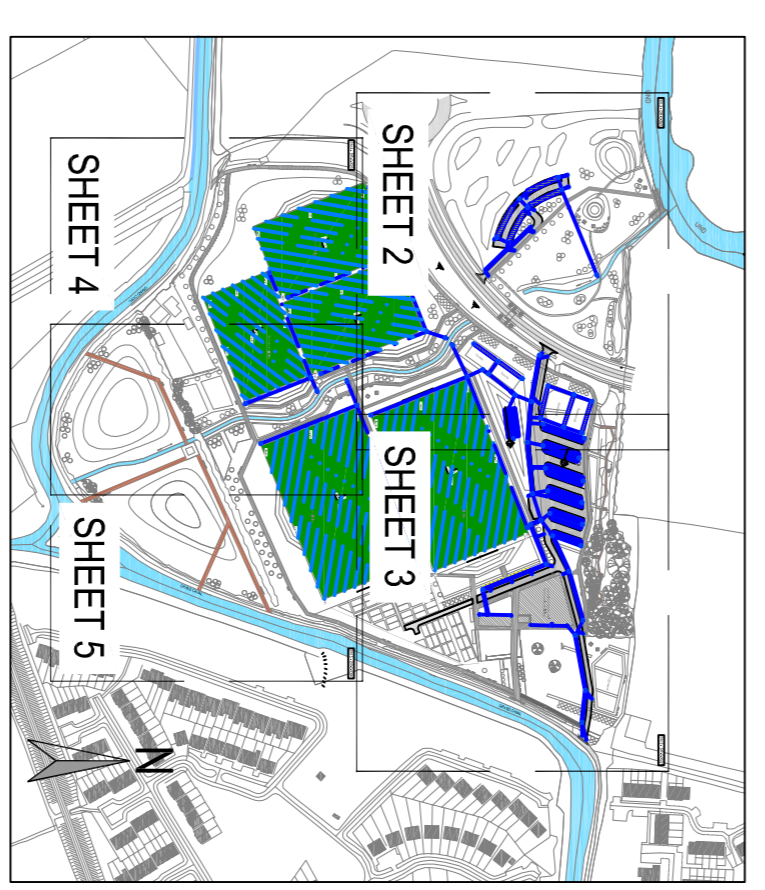
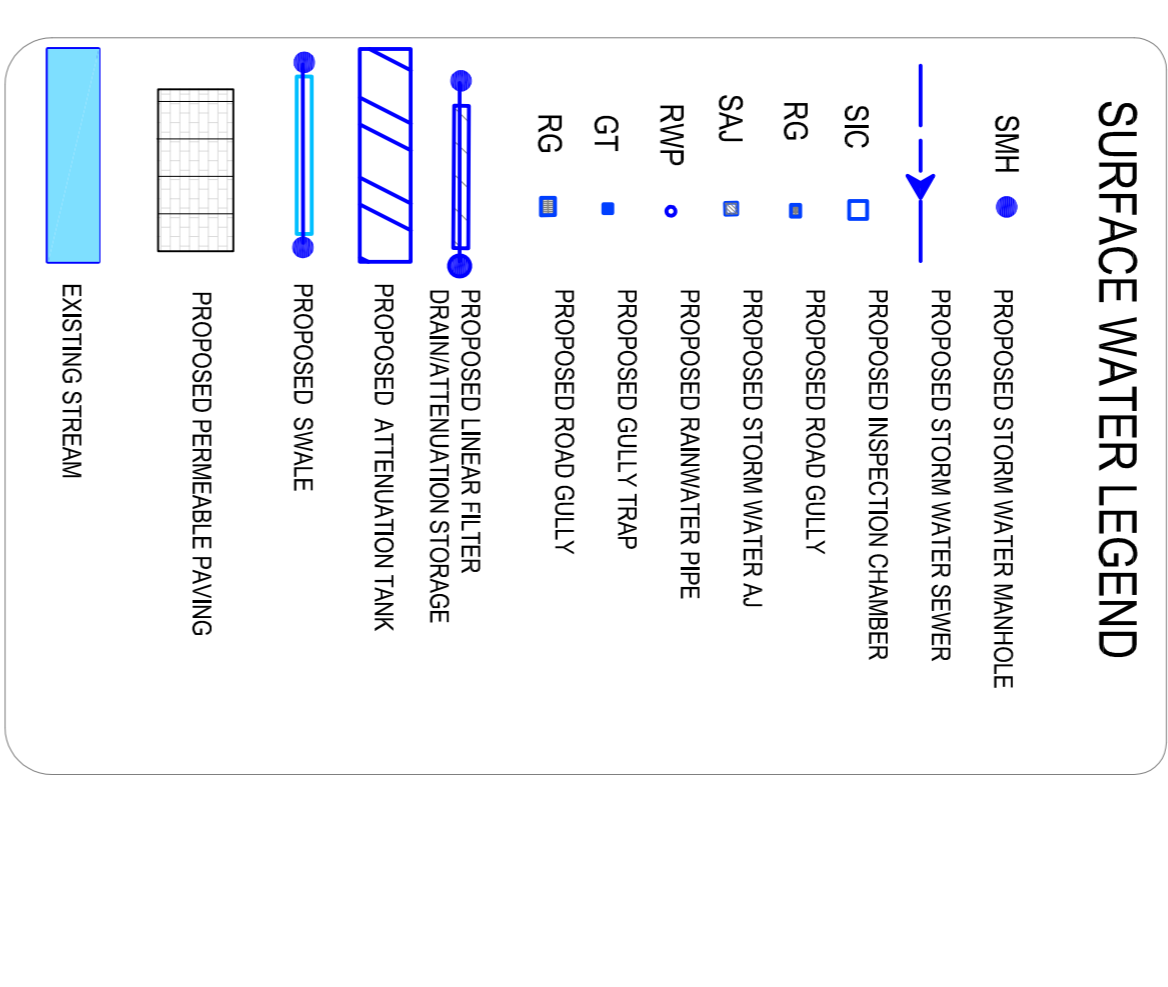
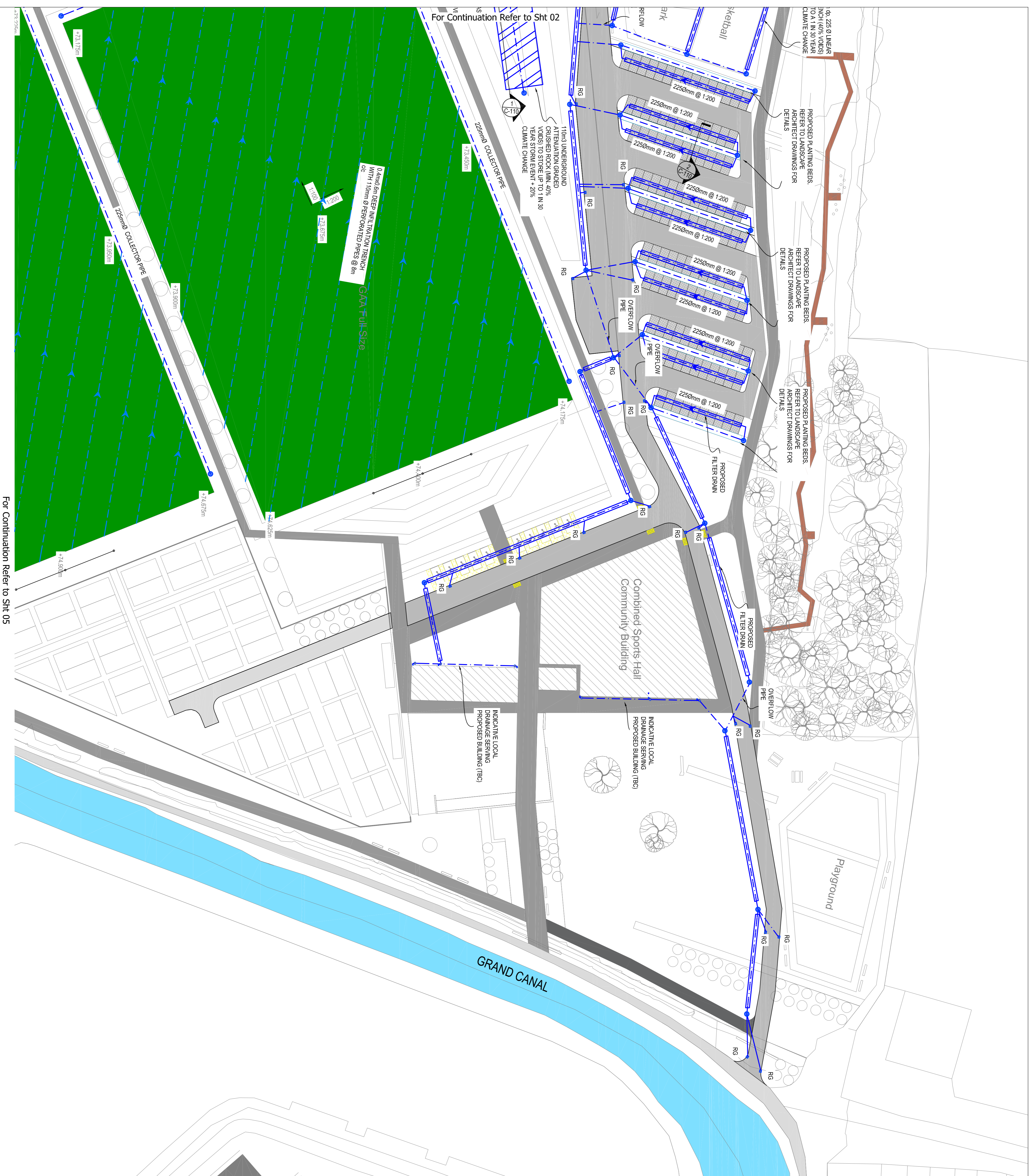
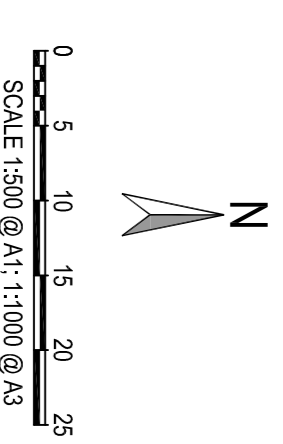


SURVEY NOTES

- TOPOGRAHICAL SURVEY BASED ON EXISTING LEVELS FROM SURVEY SPECIALIST P. DOB & ASSOCIATES. THESE ARE NOT RESPONSIBLE FOR ACCURACY OF SURVEY INFORMATION.
- MAIN CONTRACTOR TO ESTABLISH INDEPENDENTLY ORANGE DATUM ON SITE FOR LEVELS TO MAIN HEAD DATUM AND CO-ORDINATES FOR SETTING OUT TO NATIONAL GRID.

GENERAL NOTES:

1. REFER TO ARCHITECT'S DRAWINGS FOR ALL SITE & APPLICATION BOUNDARIES
2. THIS DRAWING IS TO BE READ IN CONJUNCTION WITH ALL OTHER RELEVANT ENGINEERS DRAWINGS AND SPECIFICATIONS
3. USE FIGURED DIMENSIONS ONLY. DO NOT SCALE FOR ALL FLOOR LEVELS, ROAD LEVELS & ALL EXTERNAL YARD / GARDEN LEVELS. REFER TO ARCHITECT'S DRAWINGS
4. REFER TO SURVEY DRAWINGS FOR EXISTING SERVICES LAYOUTS AND MANHOLE INFORMATION



ISSUED FOR INFORMATION

Rev.	Note	Date	Drawn	Check
S1.P03	ISSUED FOR INFORMATION	14.10.2021	JM	AL
S1.P02	ISSUED FOR INFORMATION	22.09.2021	JM	AL
S1.P01	ISSUED FOR INFORMATION	16.08.2021	JM	AL

DONNACHADH O'BRIEN & ASSOCIATES CONSULTING ENGINEERS
 UNIT 5C
 ELAM HOUSE
 HILLCROFT PARK
 NAAS
 CO. KILDARE
 PHONE: +353 45 984 012
 INFO@DOBENGINERS.IE
 WWW.DOBENGINERS.IE

Client: **KILDARE COUNTY COUNCIL**
 Project: **SALLINS PARK**

Drawing Title: **PROPOSED SURFACE WATER LAYOUT SHT 3-OF-5**
 Drawn By: **JK** Checked By: **AL** Approved By: **DOB** Date: **MAY 21** Scale: **1:500** Sheet Size: **A1**
 Project Number: **DOBA2018** Drawing Number: **SALLPARK-DOB-00-SI-DR-C-0022** Status Code: **S1** Rev Number: **P03**

For Continuation Refer to Sht 05

For Continuation Refer to Sht 02