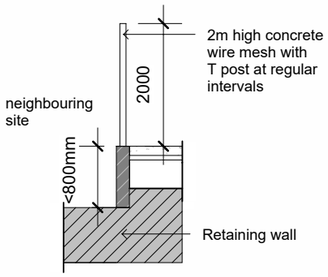

5 Boundary Details Retaining

1 : 100

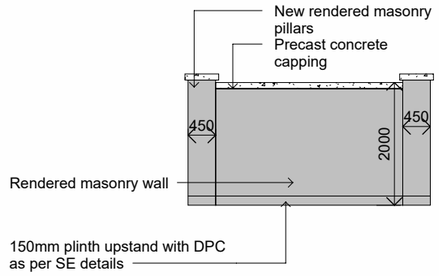

7 Boundary Details 3

1 : 100

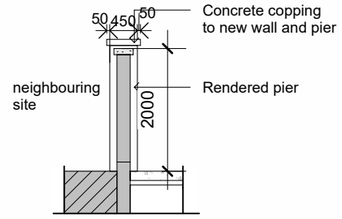

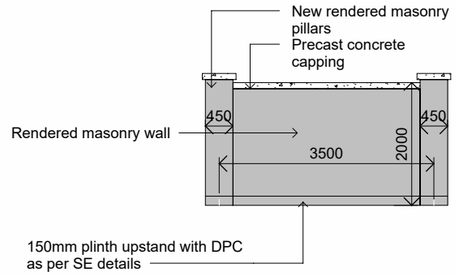

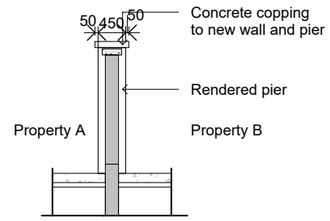

2 Boundary Details 1

1 : 100

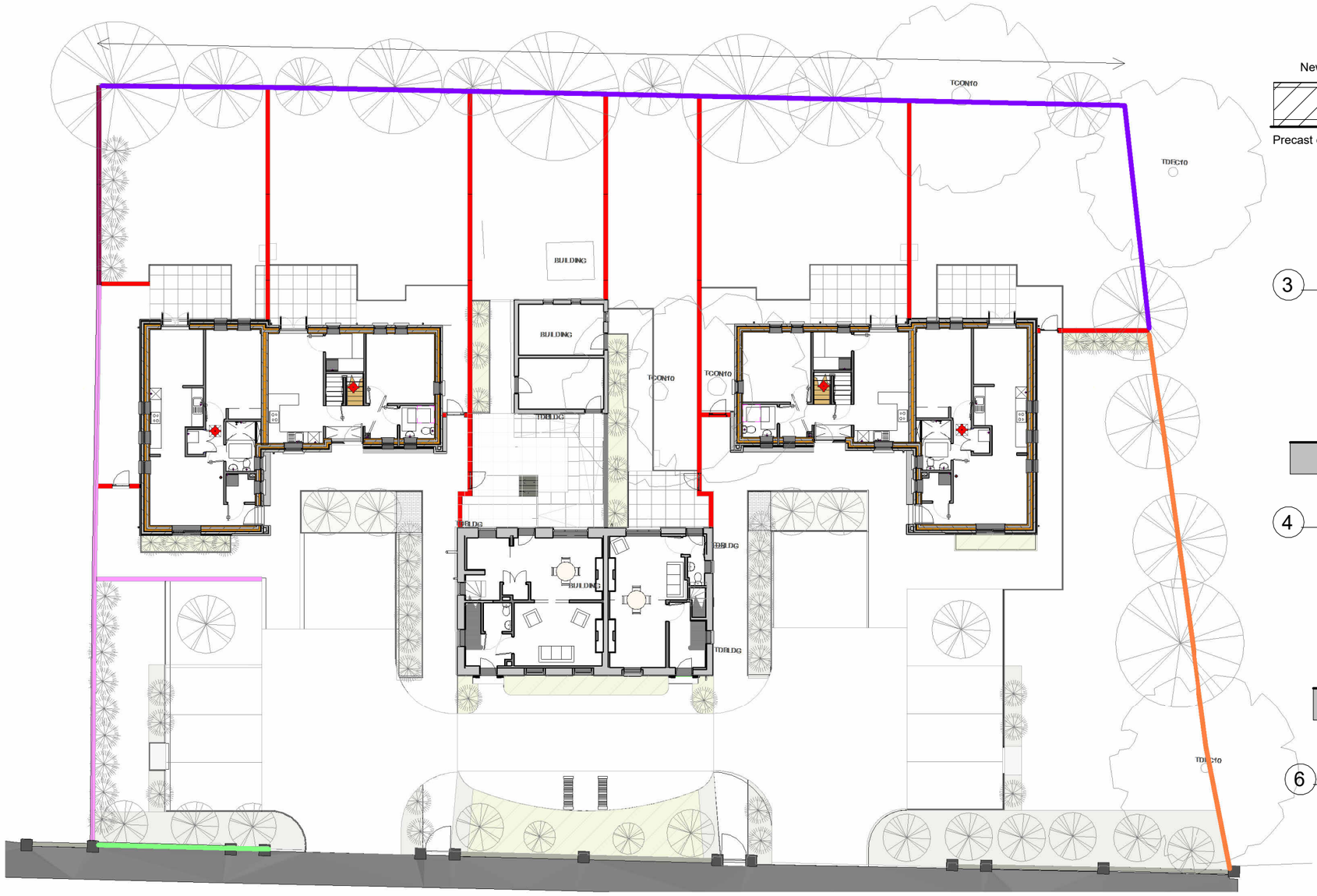

1 Site Boundary Conditions

1 : 250

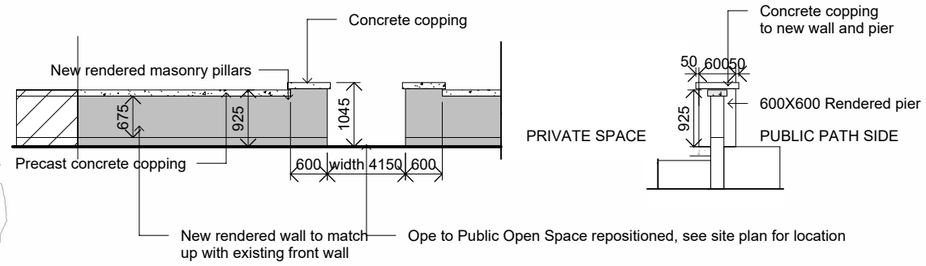

3 Boundary Details 2

1 : 100

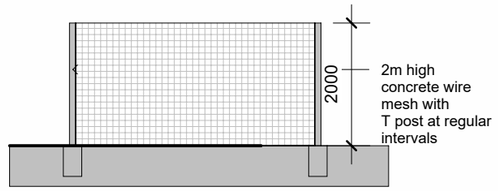

4 2m high fence

1 : 100

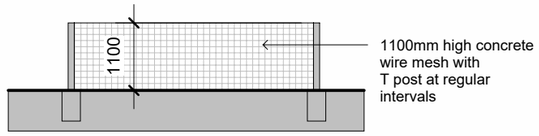

6 1.1m high mesh fence

1 : 100

5m 25m

Issued for: 01-Planning

Barracks Road, Ballitore, Co. Kildare.

Notes:

- This drawing has been prepared for planning purposes only
- All drawings to be read in conjunction with all other consultant drawings, Architect to be informed immediately of any discrepancies
- Figured dimensions only to be taken from this drawing. All dimensions and levels to be checked on site, Architect to be informed immediately of any discrepancies

REVISION

REV	NOTES	DATE
1	Part 8 issue	21/05/26

Kildare County Council,
Architectural Services Section,
Devoy Park,
Naas,
Co. Kildare

Project:
Ballitore Garda Station

Address:
Barracks Road, Ballitore, Co. Kildare.

Client:
Annette Aspell, Director of Housing

Prepared By: Capital Housing Team,
Architectural Services Section,
Housing Department,
Kildare County Council
Senior Architect: Patrick Henderson, MRIAI
Senior Executive Architect: John Delaney, MRIAI
Executive Architect: John Delaney, MRIAI

Dwg :	Project No:	Dwg No:
Boundary Details	21091	1011
Scale As indicated	DWG title: 21091-KCC-ZZ-XX-DR-A- 1011	

Drawn By	Checked By	Date
LB	JD	15/05/2026 10:39:34