

DWG NO. LP-1-01

DWG NO. LP-1-02

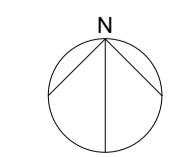
DWG NO. LP-1-04

DWG NO. LP-1-03















DWG NO. LP-1-05

DWG NO. LP-1-06

DWG NO. LP-1-07

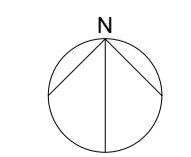


**SITE LAYOUT LEGEND**














-  PROPOSED STANDARD SURFACING TO FOOTPATHS, SHARED PATHS, AND DRIVEWAYS (e.g. IN SITU CONCRETE)
-  PROPOSED BEVELLED KERB TO VEHICLE ACCESS POINTS
-  EXISTING SHARED PATH AND FOOTPATH SURFACING TO BE RETAINED
-  PROPOSED RED COLOURED ASPHALT SURFACING TO CYCLE TRACK
-  ASPHALT SURFACING TO CARRIAGEWAY
-  PROPOSED RED COLOURED ASPHALT SURFACING TO CYCLE LANE
-  TACTILE PAVING (CONTROLLED CROSSING)
-  TACTILE PAVING (UNCONTROLLED CROSSING)
-  PROPOSED GRASS AREA
-  PROPOSED LOW LEVEL PLANTING
-  EXISTING PLANTING AREA
-  PROPOSED TREE PLANTING
-  EXISTING TREE TO BE RETAINED
-  EXISTING TREE TO BE REMOVED



REFER TO DRAWING NO. LP-1-02

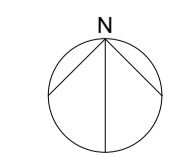
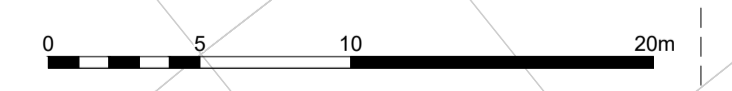
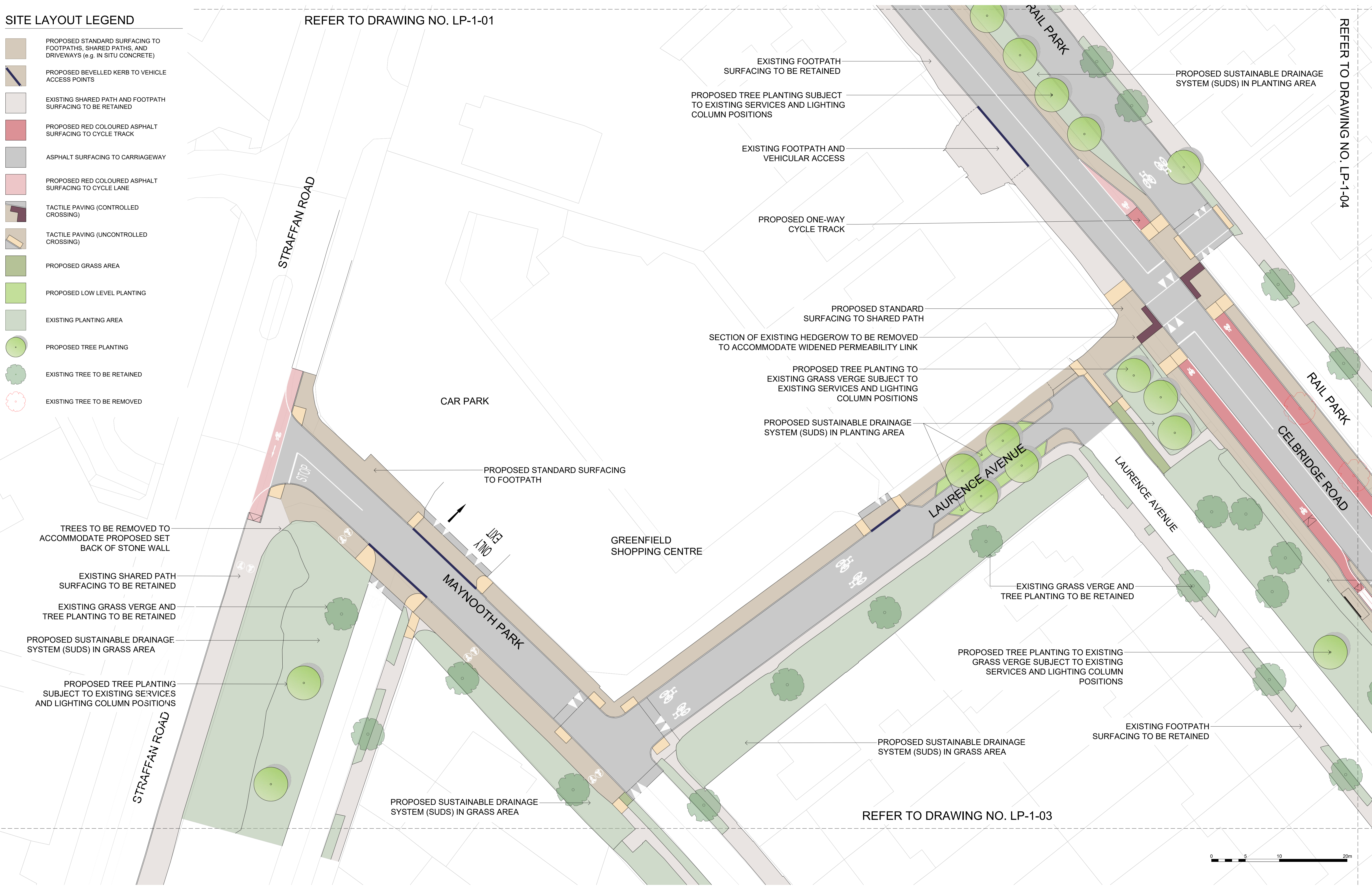


**SITE LAYOUT LEGEND**

-  PROPOSED STANDARD SURFACING TO FOOTPATHS, SHARED PATHS, AND DRIVEWAYS (e.g. IN SITU CONCRETE)
-  PROPOSED BEVELLED KERB TO VEHICLE ACCESS POINTS
-  EXISTING SHARED PATH AND FOOTPATH SURFACING TO BE RETAINED
-  PROPOSED RED COLOURED ASPHALT SURFACING TO CYCLE TRACK
-  ASPHALT SURFACING TO CARRIAGEWAY
-  PROPOSED RED COLOURED ASPHALT SURFACING TO CYCLE LANE
-  TACTILE PAVING (CONTROLLED CROSSING)
-  TACTILE PAVING (UNCONTROLLED CROSSING)
-  PROPOSED GRASS AREA
-  PROPOSED LOW LEVEL PLANTING
-  EXISTING PLANTING AREA
-  PROPOSED TREE PLANTING
-  EXISTING TREE TO BE RETAINED
-  EXISTING TREE TO BE REMOVED

REFER TO DRAWING NO. LP-1-01

REFER TO DRAWING NO. LP-1-04



© COPYRIGHT 2026 EAMONN BYRNE LANDSCAPE ARCHITECTS LTD.

REFER TO DRAWING NO. LP-1-02

PROPOSED SUSTAINABLE DRAINAGE SYSTEM (SUDS) IN GRASS AREA

EXISTING SHARED PATH SURFACING TO BE RETAINED

STRAFFAN ROAD

STRAFFAN WAY

MAYNOOTH PARK

GREEN FIELD DRIVE

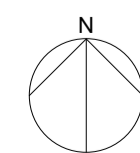

EXTENT OF WORKS

STRAFFAN ROAD

STRAFFAN WAY

### SITE LAYOUT LEGEND

-  PROPOSED STANDARD SURFACING TO FOOTPATHS, SHARED PATHS, AND DRIVEWAYS (e.g. IN SITU CONCRETE)
-  PROPOSED BEVELLED KERB TO VEHICLE ACCESS POINTS
-  EXISTING SHARED PATH AND FOOTPATH SURFACING TO BE RETAINED
-  PROPOSED RED COLOURED ASPHALT SURFACING TO CYCLE TRACK
-  ASPHALT SURFACING TO CARRIAGEWAY
-  PROPOSED RED COLOURED ASPHALT SURFACING TO CYCLE LANE
-  TACTILE PAVING (CONTROLLED CROSSING)
-  TACTILE PAVING (UNCONTROLLED CROSSING)
-  PROPOSED GRASS AREA
-  PROPOSED LOW LEVEL PLANTING
-  EXISTING PLANTING AREA
-  PROPOSED TREE PLANTING
-  EXISTING TREE TO BE RETAINED
-  EXISTING TREE TO BE REMOVED



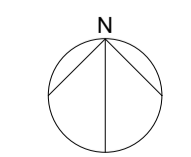
**SITE LAYOUT LEGEND**

-  PROPOSED STANDARD SURFACING TO FOOTPATHS, SHARED PATHS, AND DRIVEWAYS (e.g. IN SITU CONCRETE)
-  PROPOSED BEVELLED KERB TO VEHICLE ACCESS POINTS
-  EXISTING SHARED PATH AND FOOTPATH SURFACING TO BE RETAINED
-  PROPOSED RED COLOURED ASPHALT SURFACING TO CYCLE TRACK
-  ASPHALT SURFACING TO CARRIAGEWAY
-  PROPOSED RED COLOURED ASPHALT SURFACING TO CYCLE LANE
-  TACTILE PAVING (CONTROLLED CROSSING)
-  TACTILE PAVING (UNCONTROLLED CROSSING)
-  PROPOSED GRASS AREA
-  PROPOSED LOW LEVEL PLANTING
-  EXISTING PLANTING AREA
-  PROPOSED TREE PLANTING
-  EXISTING TREE TO BE RETAINED
-  EXISTING TREE TO BE REMOVED



REFER TO DRAWING NO. LP-1-02















REFER TO DRAWING NO. LP-1-05



© COPYRIGHT 2026 EAMONN BYRNE LANDSCAPE ARCHITECTS LTD.



**SITE LAYOUT LEGEND**

-  PROPOSED STANDARD SURFACING TO FOOTPATHS, SHARED PATHS, AND DRIVEWAYS (e.g. IN SITU CONCRETE)
-  PROPOSED BEVELLED KERB TO VEHICLE ACCESS POINTS
-  EXISTING SHARED PATH AND FOOTPATH SURFACING TO BE RETAINED
-  PROPOSED RED COLOURED ASPHALT SURFACING TO CYCLE TRACK
-  ASPHALT SURFACING TO CARRIAGEWAY
-  PROPOSED RED COLOURED ASPHALT SURFACING TO CYCLE LANE
-  TACTILE PAVING (CONTROLLED CROSSING)
-  TACTILE PAVING (UNCONTROLLED CROSSING)
-  PROPOSED GRASS AREA
-  PROPOSED LOW LEVEL PLANTING
-  EXISTING PLANTING AREA
-  PROPOSED TREE PLANTING
-  EXISTING TREE TO BE RETAINED
-  EXISTING TREE TO BE REMOVED

SECTION OF EXISTING HEDGEROW TO BE REMOVED

PROPOSED GRASS AREA TO TIE IN WITH EXISTING

SECTION OF EXISTING HEDGEROW TO BE REMOVED

PROPOSED TREE PLANTING TO EXISTING GRASS VERGE SUBJECT TO EXISTING SERVICES AND LIGHTING COLUMN POSITIONS

REFER TO DRAWING NO. LP-1-06

ROCKFIELD PLINTH TO BE RETAINED

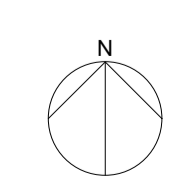
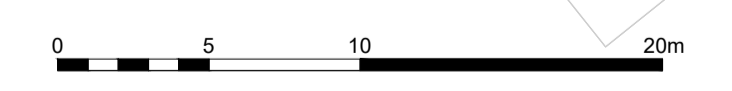
EXISTING GRASS VERGE AND TREE PLANTING TO BE RETAINED

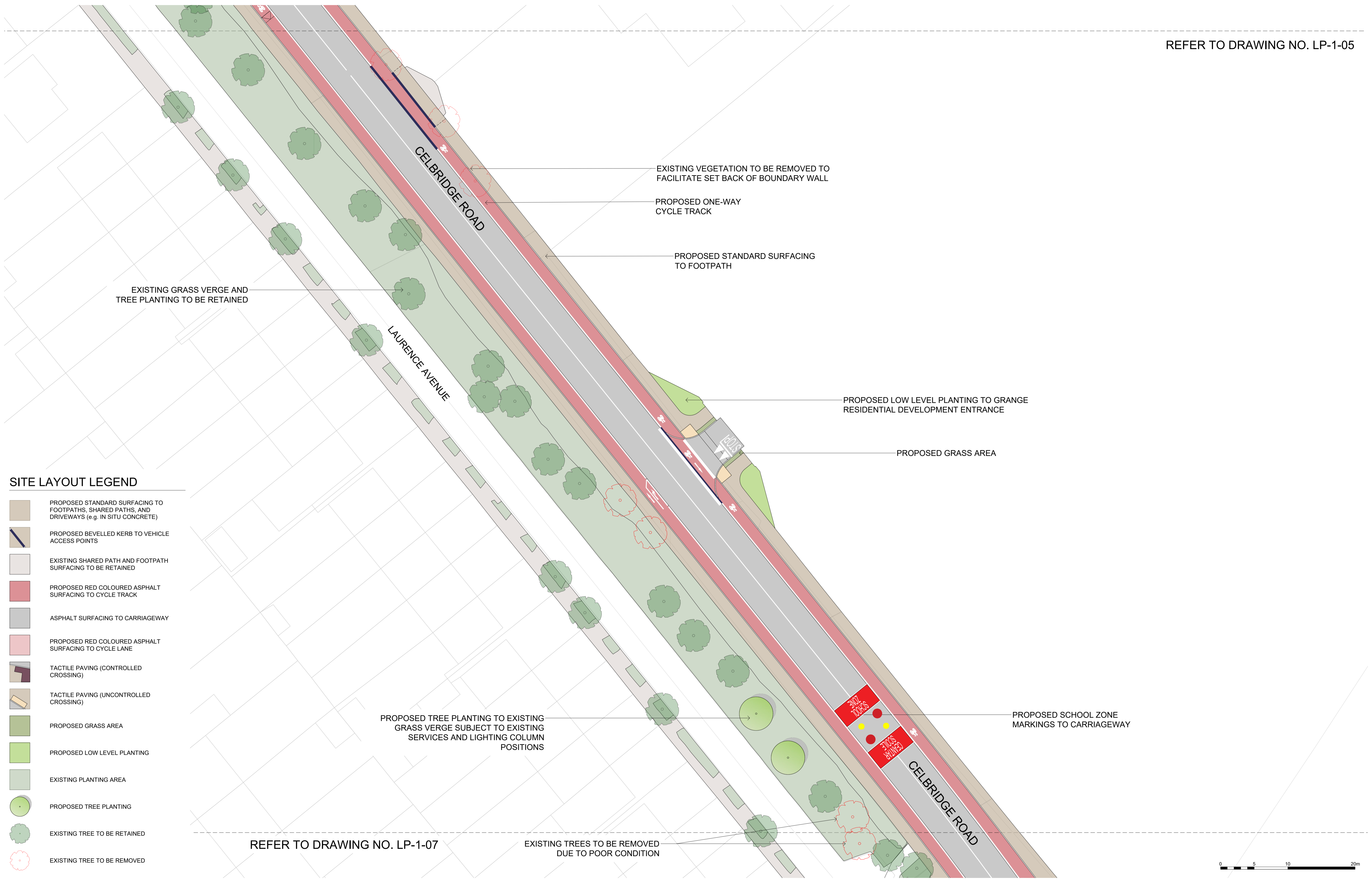
EXISTING HEDGEROW TO BE TRIMMED BACK

EXISTING PLINTH TO BE RELOCATED

PROPOSED ONE-WAY CYCLE TRACK

PROPOSED STANDARD SURFACING TO FOOTPATH





EXISTING GRASS VERGE AND TREE PLANTING TO BE RETAINED

EXISTING VEGETATION TO BE REMOVED TO FACILITATE SET BACK OF BOUNDARY WALL

PROPOSED ONE-WAY CYCLE TRACK

PROPOSED STANDARD SURFACING TO FOOTPATH

PROPOSED LOW LEVEL PLANTING TO GRANGE RESIDENTIAL DEVELOPMENT ENTRANCE

PROPOSED GRASS AREA














PROPOSED TREE PLANTING TO EXISTING GRASS VERGE SUBJECT TO EXISTING SERVICES AND LIGHTING COLUMN POSITIONS

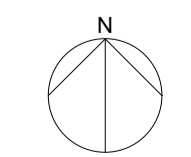
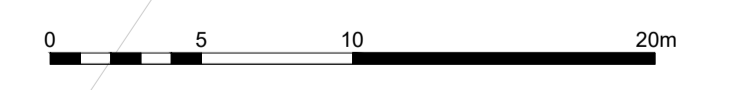
PROPOSED SCHOOL ZONE MARKINGS TO CARRIAGEWAY

EXISTING TREES TO BE REMOVED DUE TO POOR CONDITION

REFER TO DRAWING NO. LP-1-07













**SITE LAYOUT LEGEND**

-  PROPOSED STANDARD SURFACING TO FOOTPATHS, SHARED PATHS, AND DRIVEWAYS (e.g. IN SITU CONCRETE)
-  PROPOSED BEVELLED KERB TO VEHICLE ACCESS POINTS
-  EXISTING SHARED PATH AND FOOTPATH SURFACING TO BE RETAINED
-  PROPOSED RED COLOURED ASPHALT SURFACING TO CYCLE TRACK
-  ASPHALT SURFACING TO CARRIAGEWAY
-  PROPOSED RED COLOURED ASPHALT SURFACING TO CYCLE LANE
-  TACTILE PAVING (CONTROLLED CROSSING)
-  TACTILE PAVING (UNCONTROLLED CROSSING)
-  PROPOSED GRASS AREA
-  PROPOSED LOW LEVEL PLANTING
-  EXISTING PLANTING AREA
-  PROPOSED TREE PLANTING
-  EXISTING TREE TO BE RETAINED
-  EXISTING TREE TO BE REMOVED





**SITE LAYOUT LEGEND**

-  PROPOSED STANDARD SURFACING TO FOOTPATHS, SHARED PATHS, AND DRIVEWAYS (e.g. IN SITU CONCRETE)
-  PROPOSED BEVELLED KERB TO VEHICLE ACCESS POINTS
-  EXISTING SHARED PATH AND FOOTPATH SURFACING TO BE RETAINED
-  PROPOSED RED COLOURED ASPHALT SURFACING TO CYCLE TRACK
-  ASPHALT SURFACING TO CARRIAGEWAY
-  PROPOSED RED COLOURED ASPHALT SURFACING TO CYCLE LANE
-  TACTILE PAVING (CONTROLLED CROSSING)
-  TACTILE PAVING (UNCONTROLLED CROSSING)
-  PROPOSED GRASS AREA
-  PROPOSED LOW LEVEL PLANTING
-  EXISTING PLANTING AREA
-  PROPOSED TREE PLANTING
-  EXISTING TREE TO BE RETAINED
-  EXISTING TREE TO BE REMOVED

© COPYRIGHT 2026 EAMONN BYRNE LANDSCAPE ARCHITECTS LTD.