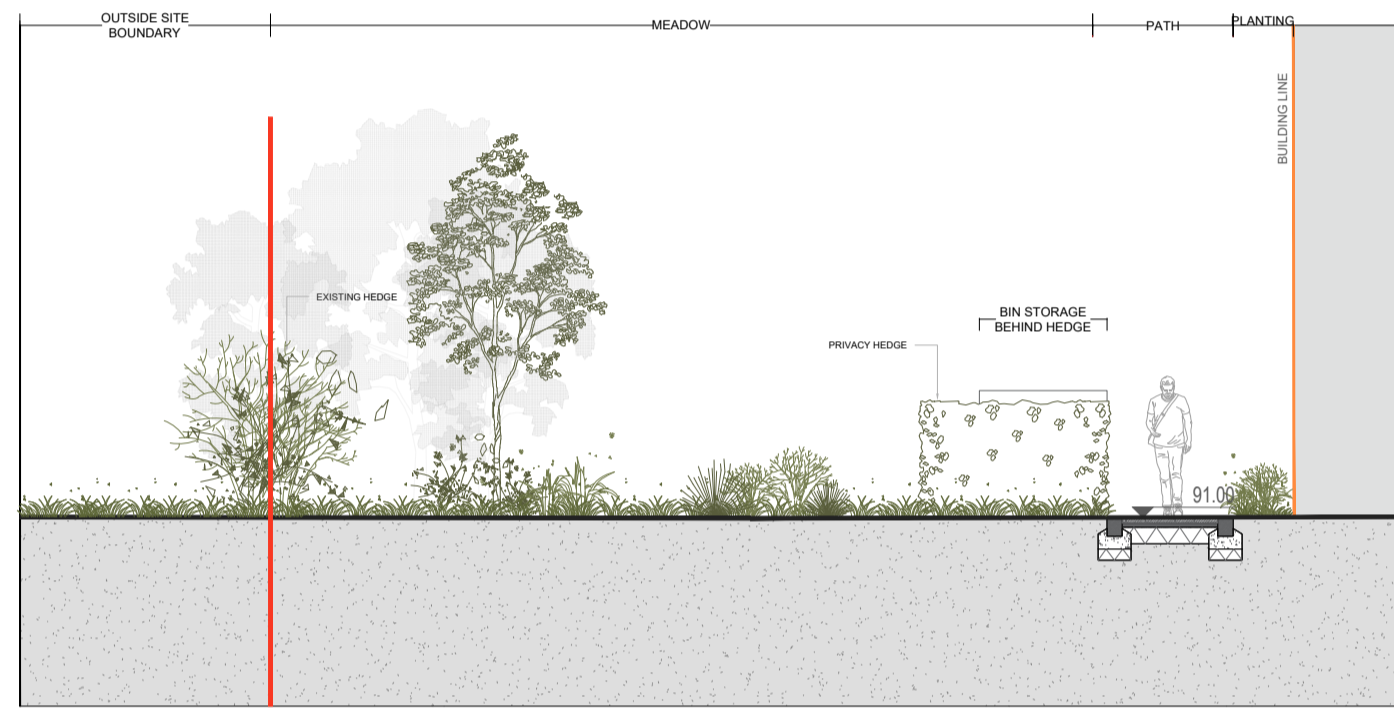


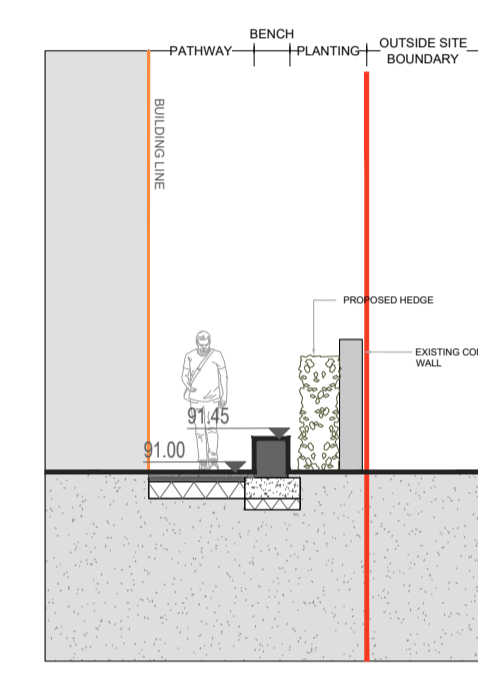
SECTION 1
SCALE: 1:100 @ A1



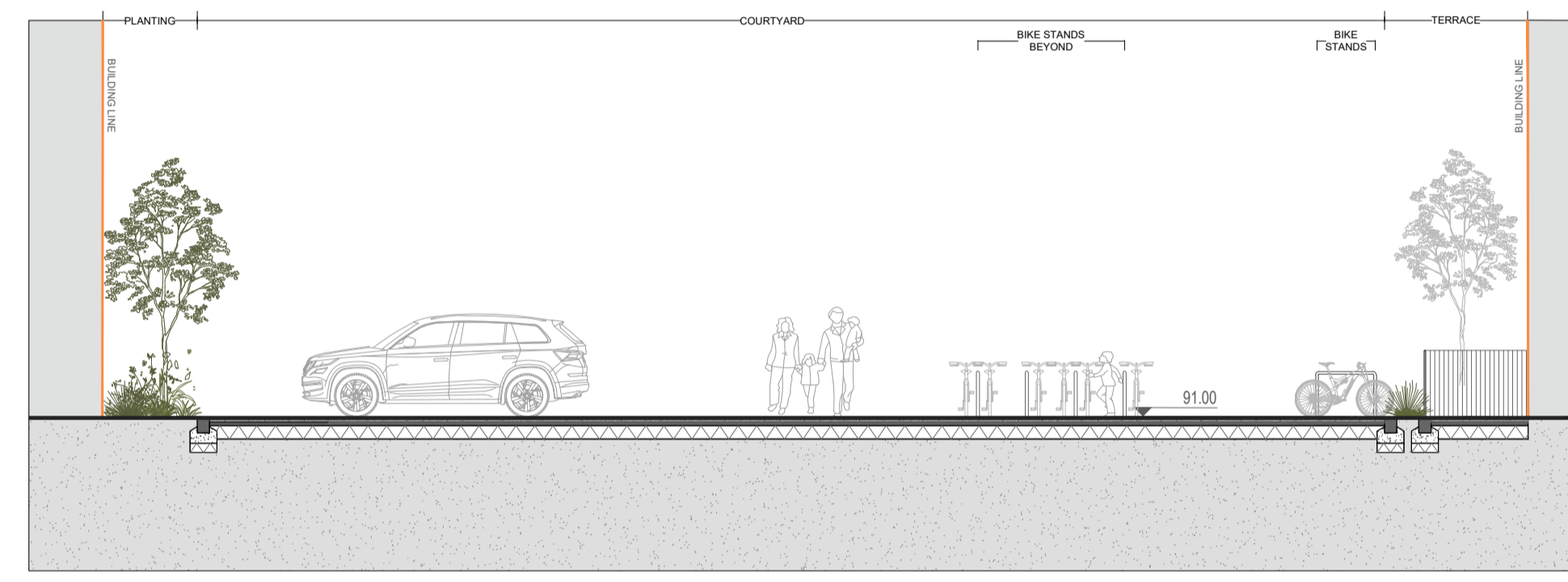
SECTION 2
SCALE: 1:100 @ A1



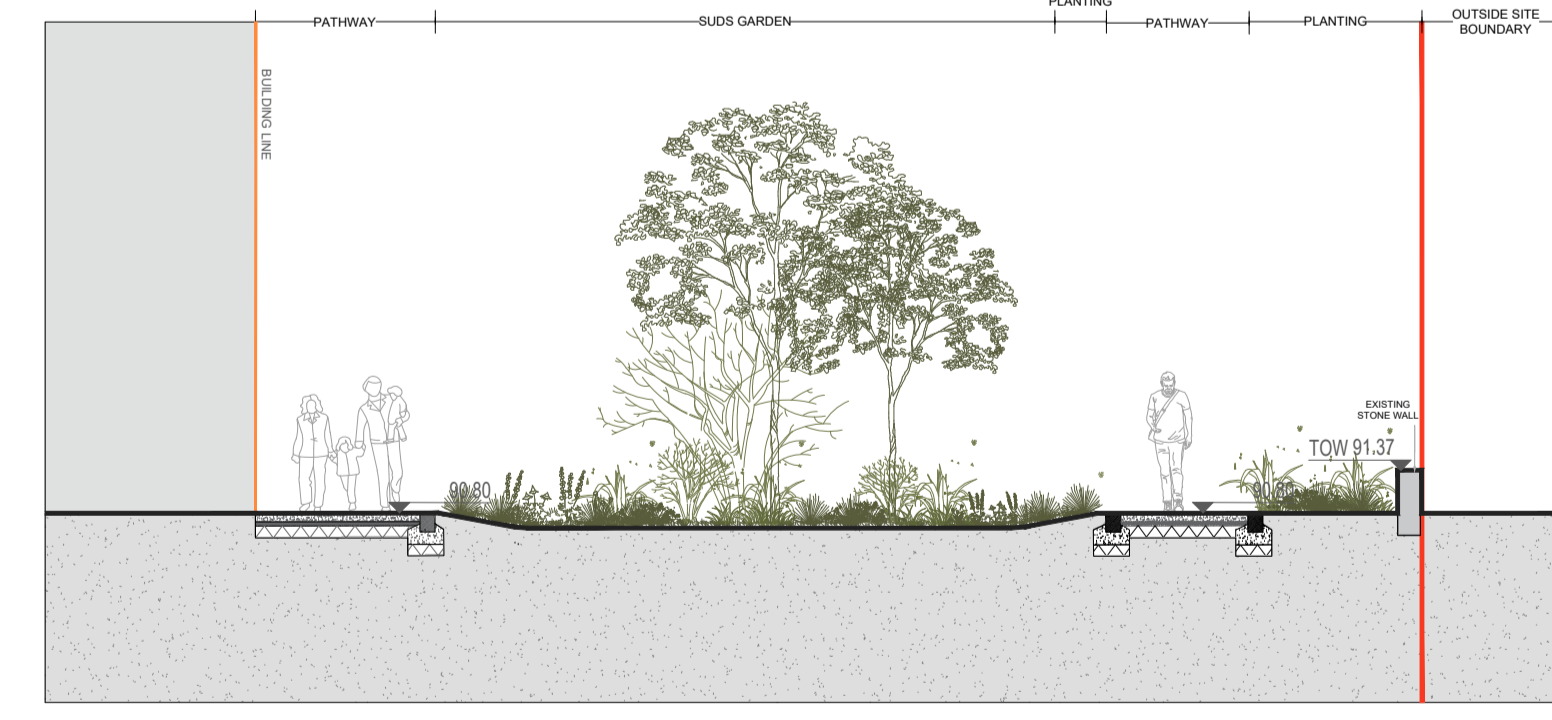
SECTION 3
SCALE: 1:100 @ A1



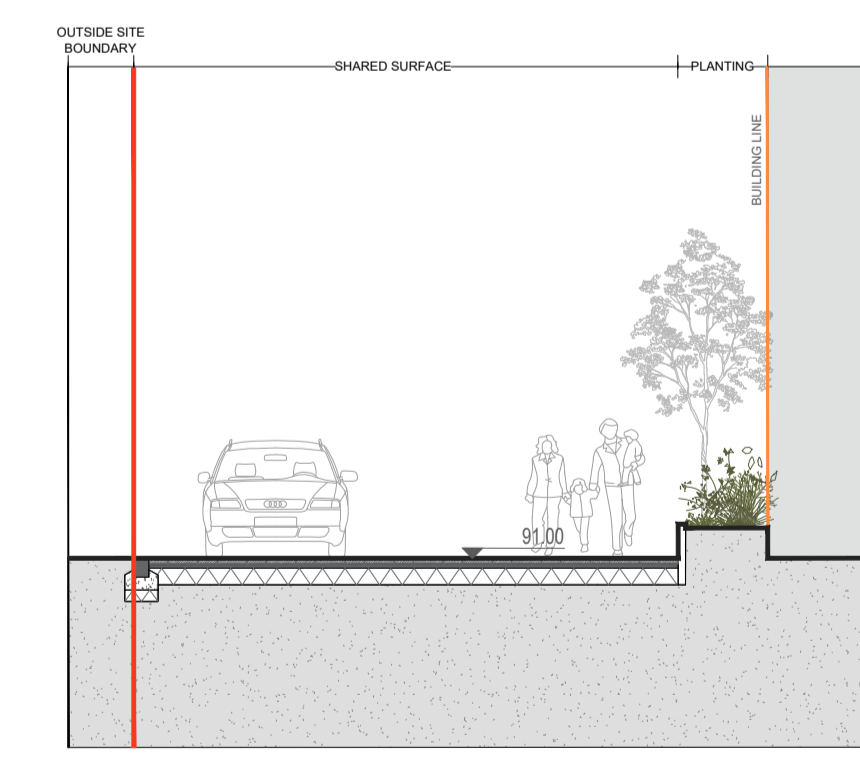
SECTION 4
SCALE: 1:100 @ A1



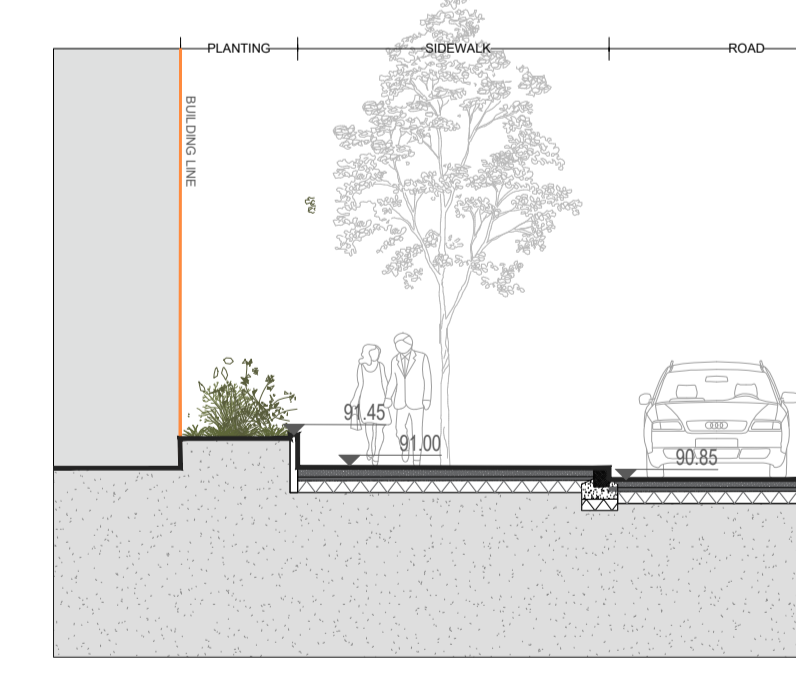
SECTION 5
SCALE: 1:100 @ A1



SECTION 6
SCALE: 1:100 @ A1



SECTION 7
SCALE: 1:100 @ A1



SECTION 8
SCALE: 1:100 @ A1



REFERENCE: THIS DRAWING IS NOT FOR CONSTRUCTION

SR LA

SIMON RONAN LANDSCAPE ARCHITECTS

Cork Office
Leavis Quay
Skibbreenen
Co. Cork
Ireland
A94A431
simon@simonronan.com

Dublin Office
25 Glengarriff Parade
Phibsborough
Dublin 7
Ireland
D07 XF25
+353 86 056 3434

SECTION 1 of 1
L - 801

SCALE 1:100
A1

PURPOSE OF DRAWING - PLANNING

MCAULEY PLACE, BEAUFORT NAAS

THIS DRAWING IS TO BE READ IN CONJUNCTION WITH RELEVANT CONSULTANTS DRAWINGS
ALL DIMENSIONS TO BE CHECKED ON SITE
NO DIMENSIONS TO BE TAKEN FROM THIS DRAWING
NO PART OF THIS DOCUMENTARY MAY BE REPRODUCED OR
TRANSMITTED IN ANY FORM OR STORED IN ANY RETRIEVAL
SYSTEM WITHOUT THE WRITTEN PERMISSION OF THE LANDSCAPE ARCHITECTS. THE LANDSCAPE ARCHITECTS
AS ADVISED ABOVE ON THE PROJECT FOR WHICH THIS
DOCUMENT AND DRAWINGS ARE ISSUED.

FEBRUARY 2026