A1

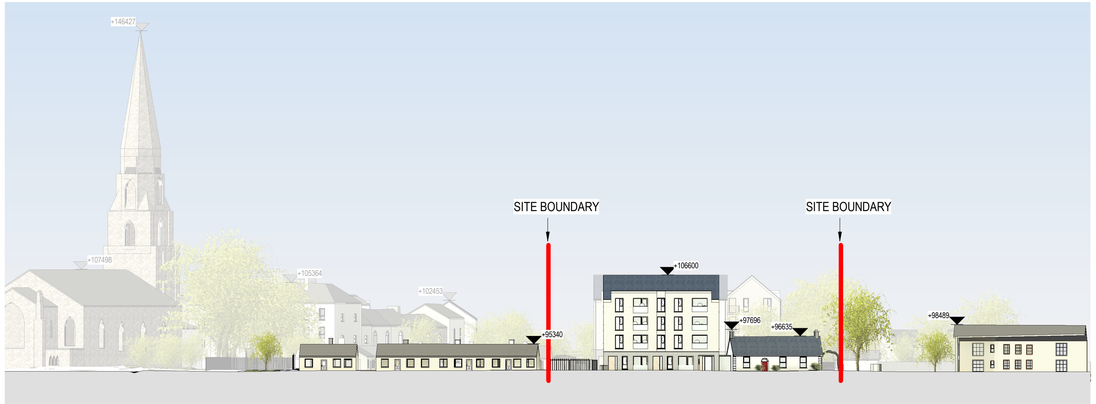

1 **Contextual Elevation E1 - East**
Scale: 1 : 500

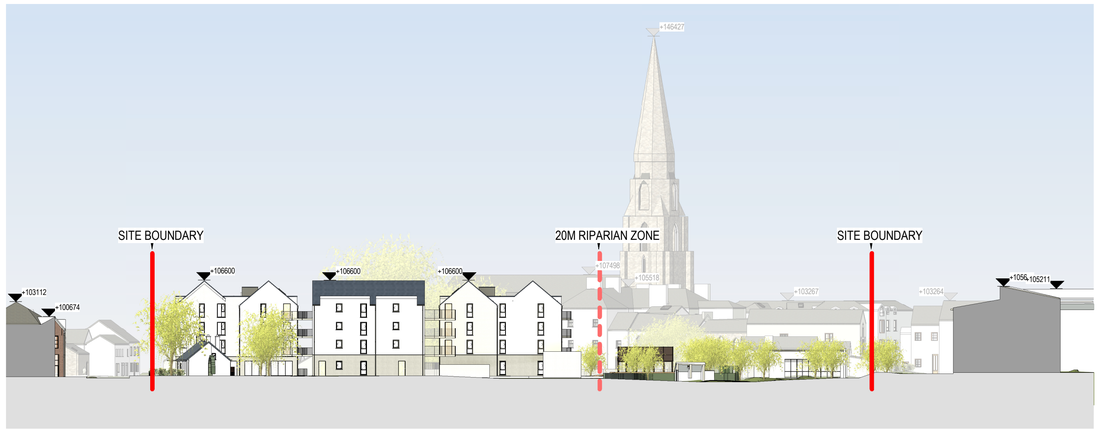

2 **Contextual Elevation E2 - North**
Scale: 1 : 500

3 **Contextual Elevation E3 - West**
Scale: 1 : 500

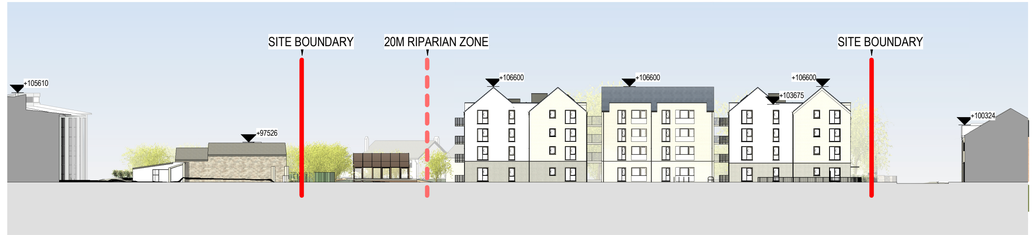

4 **Contextual Elevation E4 - South**
Scale: 1 : 500

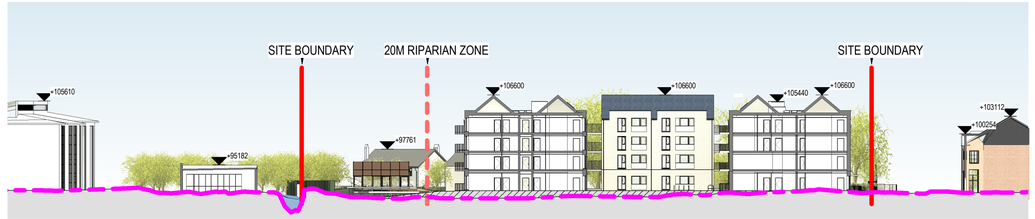

6 **Contextual Site Section S1**
Scale: 1 : 500

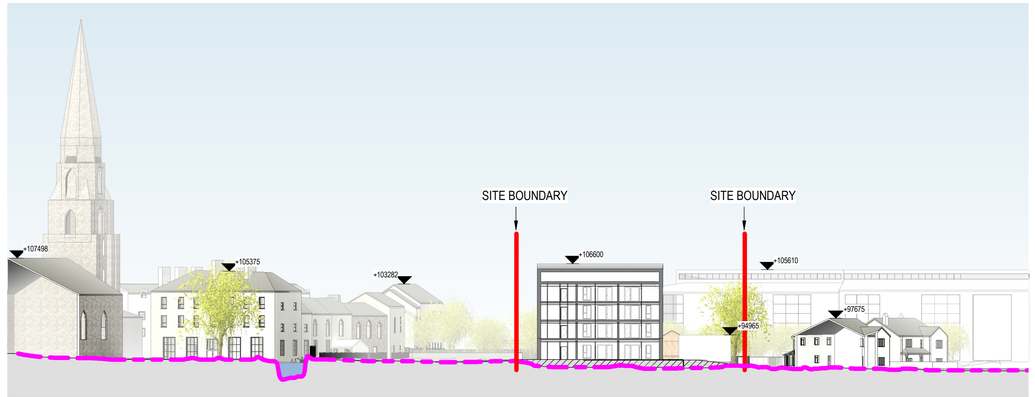

7 **Contextual Site Section S2**
Scale: 1 : 500

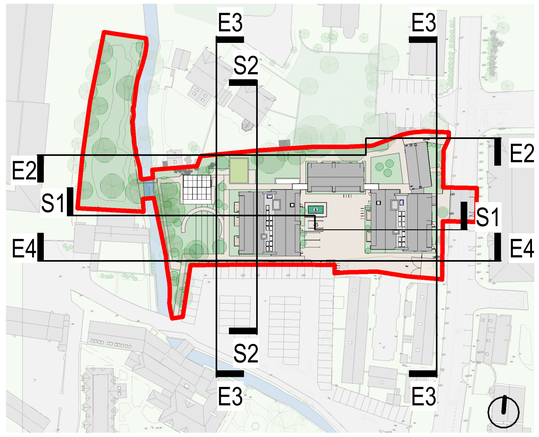

REV	DATE	DESCRIPTION	BY
P01	06-03-2026	PLANNING APPLICATION	RF

LEGEND

SUBJECT SITE BOUNDARY
EXISTING TOPOGRAPHY

XXXX PROPOSED FLOOR LEVELS
XXXX SPOT LEVELS (ELEVATIONS/ SECTIONS)

*FOR EXISTING LEVELS PLEASE REFER TO TOPOGRAPHICAL SURVEY
*PLEASE REFER TO ENGINEERS AND LANDSCAPE ARCHITECT DRAWINGS FOR SITE AND ROAD LEVELS

APPROVED BY

06/03/2026 15:29:39

Client: MCAULEY PLACE
Project: 1448- BEAUFORT NAAS
Title: PROPOSED CONTEXTUAL ELEVATIONS & SITE SECTIONS
Stage: PLANNING
Status: S5 FOR SUBMISSION
Sheet No.: BEN-MDO-XX-ZZ-DR-A-06001
Scale As: As indicated @ A1 Current Rev: P01 Project No.: 1448

mdo ARCHITECTS
11 Merrion Square N, Dublin 2, Ireland
+353 (01) 400 4171
info@mdo.ie | www.mdo.ie

DO NOT SCALE | USE FIGURED DIMENSIONS ONLY | NOTIFY THE ARCHITECTS OF ANY DISCREPENCIES ON THE DRAWING PRIOR TO WORK PROCEEDING | THIS DRAWING IS COPYRIGHT OF MCCAULEY DAYE O'CONNELL ARCHITECTS

Autodesk Docs://1448- Beaufort Naas/BEN-MDO-SI-ZZ-M3-A-10001.rvt