

GMC Utilities Group Ltd, GMC House,
Millenium Business Park, Cappagh Road,
Ballycoolin, Dublin 11, Ireland.

Tel: +353 (0)1 864 9800

Email: info@gmcirl.com

TRAFFIC MANAGEMENT PLAN

PROJECT

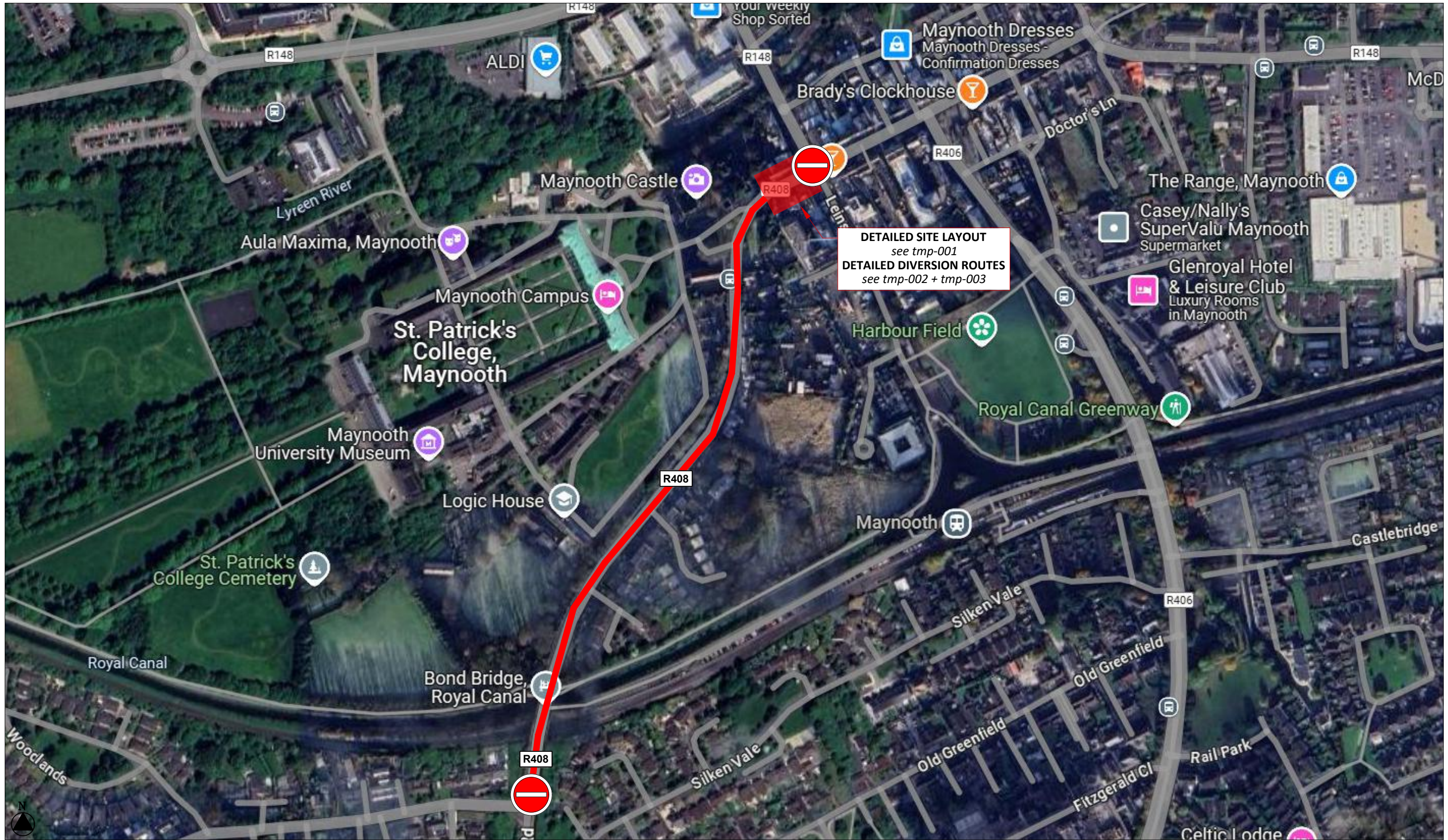
3792608 IW CDS New Connection

LOCATION

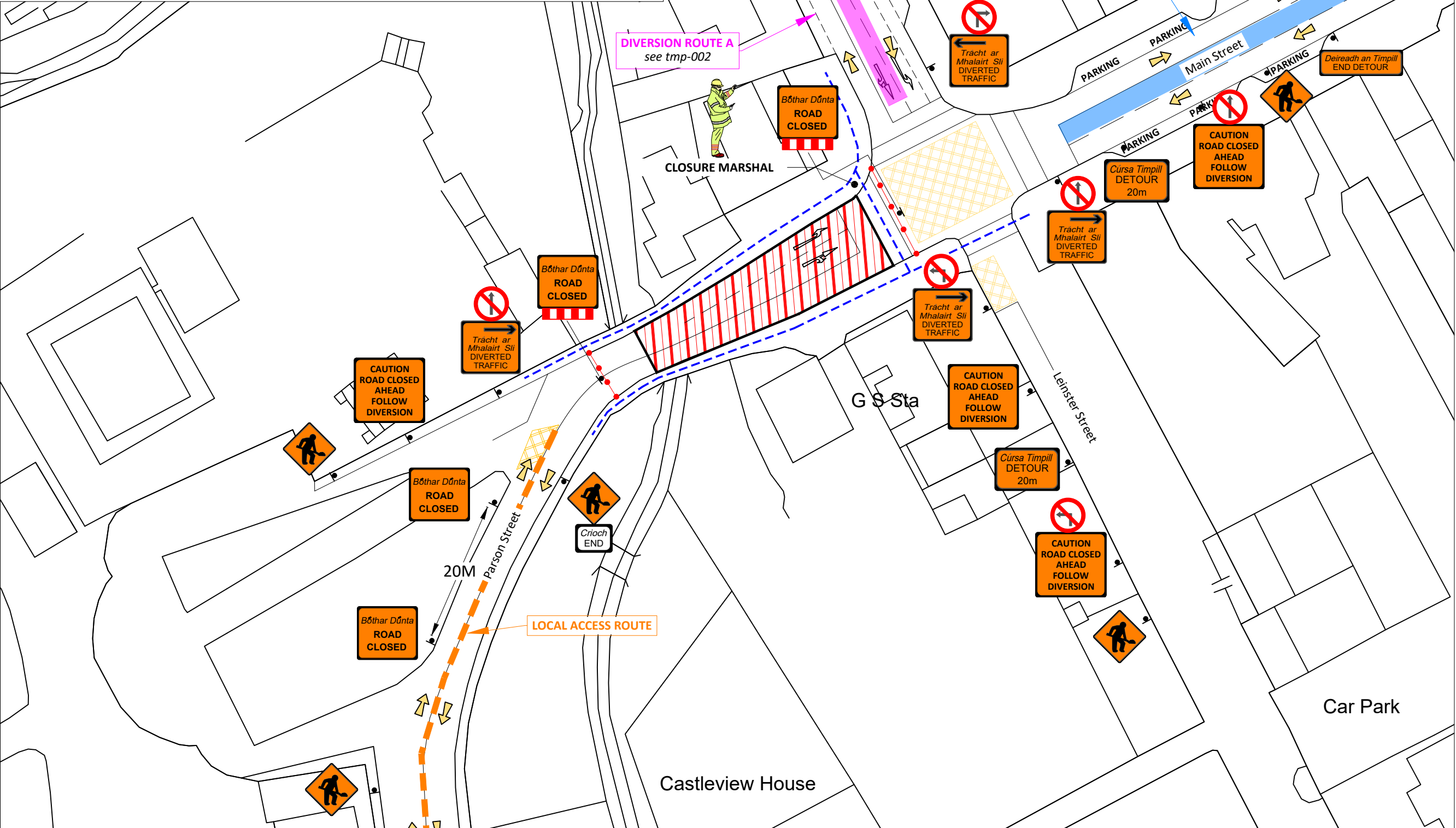
Parson Street Buckley House Main Street Maynooth Kildare



RECOMMENDED PRINT A3 | ISSUED : 26/05/2025 | REVISION - 00 | TMPs - 03 | DESIGNER - K.MUNSTER | DRAWN - K.MUNSTER | APPROVED - D.GOUGH



SITE LOCATION MAP - Parson Street Buckley House Main Street Maynooth Kildare



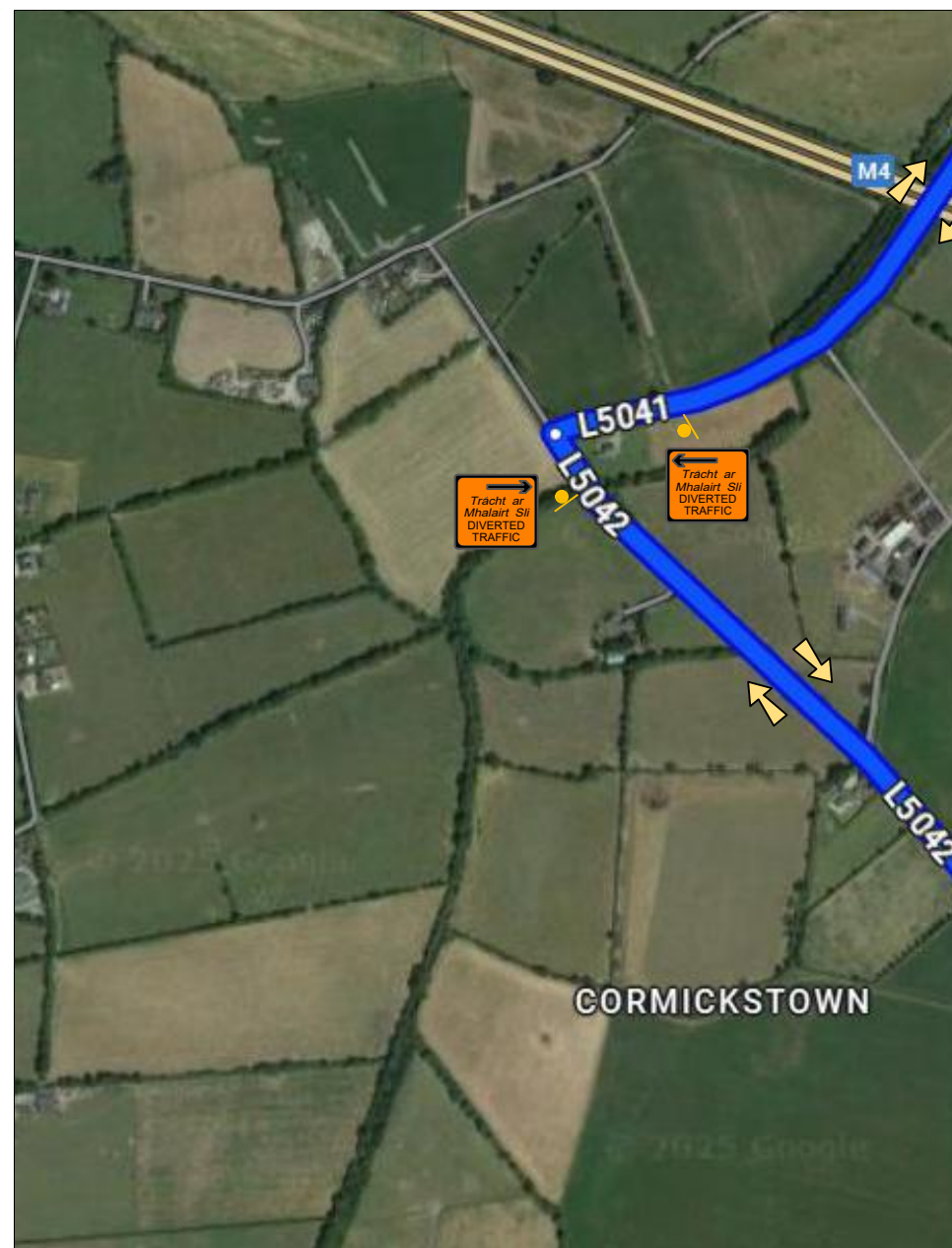
- SITE SPECIFIC NOTES**
- Traffic Management to comply with Temporary Traffic Management 2019 publications Chapter 8 Traffic Signs Manual, Design Guidance & Operation Guidance.
 - Parson Street Closed.
 - On single carriageway roads of 50 km/h signs to be placed at 20m intervals. Additional signage may be used where deemed necessary. (Type A & B)
 - A Pedestrian walkway of 1.2m minimum to be maintained at all times, kerb ramps to be provided where required
 - Work Area to be barriered at all times.
 - TMP is based on information received at time of design, minor changes may be required on site. Major changes to site works will require revised TMP.
 - Below signage to be used where required.....
- LEGEND:**
- PEDESTRIAN ROUTE
WORK/PLANT AREA
SITE BARRIER
CONES
SIGN LOCATION & ORIENTATION
BARRIER BOARD

Design Parameters for Level 1 (iii) (Single Carriageway 50 km/h)	
Design Parameters	Roadworks Type A (>12 Hours)
	Temporary Signs
Sign Size (mm)	600 Min
Sign Visibility (m)	50
Number of Signs	2
Cumulative Distance (m)	40
Distance between advance signs (m)	20
Minimum Rate of Taper	
Taper at Lane (m) ¹	1 in 5
Taper at Hard Shoulder (m) ¹	1 in 5
Maximum Cone Spacing	
Cone Height (mm)	750
At Taper (m) ²	3
Longitudinal (m) ²	3
Maximum Lamp Spacing	
At Taper (m)	6
Longitudinal (m)	6
Safety Zone	
Longitudinal (m)	5
Lateral (m)	0.5
Lanes	
Minimum Lane Width (m)	3 (2.5)
Two-way Roadway Width (m)	5
Note: A. 45 degree taper is required at active temporary traffic controlled layouts with cones at 1m centres. B. Cone spacing shown is the maximum permitted. Where geometry or any other site specific reason dictates the spacing shall be reduced accordingly. C. The optimum lane width for all classes of vehicles is 3.3m. This may be reduced to a minimum of 3.0m. Below this, HGVs and buses must be marshalled past the works. The absolute minimum lane width, if only cars and light vehicles are present, is 2.5m. Refer to Chapter 8, Paragraphs 8.4.3.1 to 8.4.3.3.	

GMC

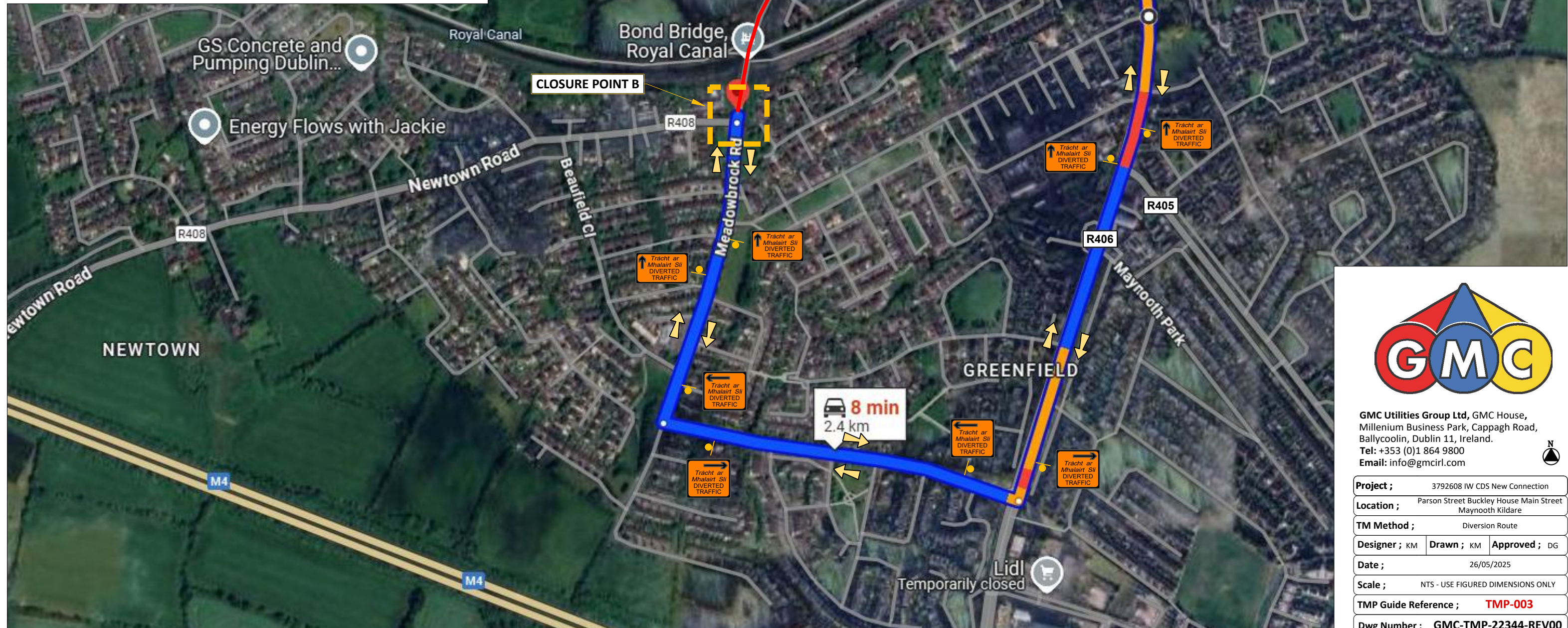
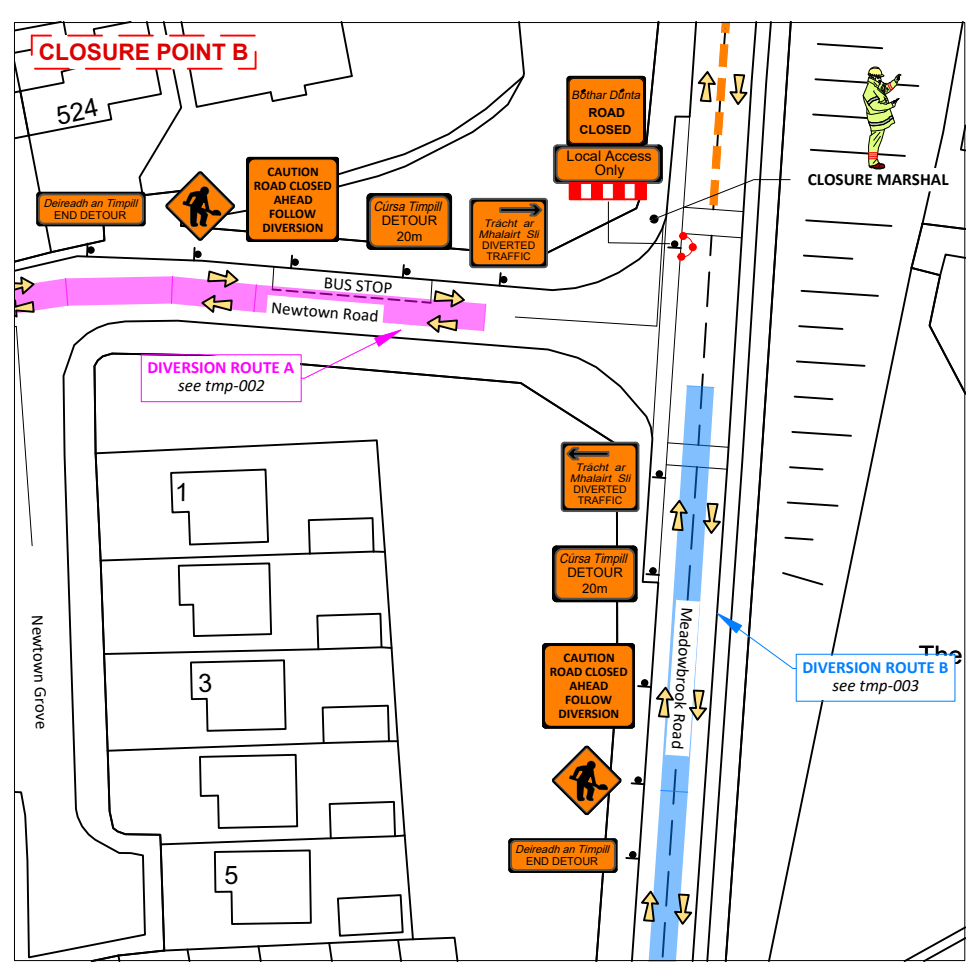
GMC Utilities Group Ltd, GMC House, Millenium Business Park, Cappagh Road, Ballycoolin, Dublin 11, Ireland.
Tel: +353 (0)1 864 9800
Email: info@gmcirl.com

Project ; 3792608 IW CDS New Connection
Location ; Parson Street Buckley House Main Street Maynooth Kildare
TM Method ; Detailed Site Layout
Designer ; KM **Drawn ;** KM **Approved ;** DG
Date ; 26/05/2025
Scale ; NTS - USE FIGURED DIMENSIONS ONLY
TMP Guide Reference ; **TMP-001**
Dwg Number ; GMC-TMP-22342-REV00



GMC Utilities Group Ltd, GMC House,
Millenium Business Park, Cappagh Road,
Ballycoolin, Dublin 11, Ireland.
Tel: +353 (0)1 864 9800
Email: info@gmcirl.com

Project ;	3792608 IW CDS New Connection		
Location ;	Parson Street Buckley House Main Street Maynooth Kildare		
TM Method ;	Diversion Route		
Designer ; KM	Drawn ; KM	Approved ; DG	
Date ;	26/05/2025		
Scale ;	NTS - USE FIGURED DIMENSIONS ONLY		
TMP Guide Reference ;	TMP-002		
Dwg Number ;	GMC-TMP-22343-REV00		



GMC Utilities Group Ltd, GMC House,
Millenium Business Park, Cappagh Road,
Ballycoolin, Dublin 11, Ireland.
Tel: +353 (0)1 864 9800
Email: info@gmcirl.com

Project ;		3792608 IW CDS New Connection	
Location ;		Parson Street Buckley House Main Street Maynooth Kildare	
TM Method ;		Diversion Route	
Designer ; KM	Drawn ; KM	Approved ;	DG
Date ;		26/05/2025	
Scale ;		NTS - USE FIGURED DIMENSIONS ONLY	
TMP Guide Reference ;		TMP-003	
Dwg Number ;		GMC-TMP-22344-REV00	