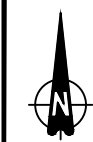
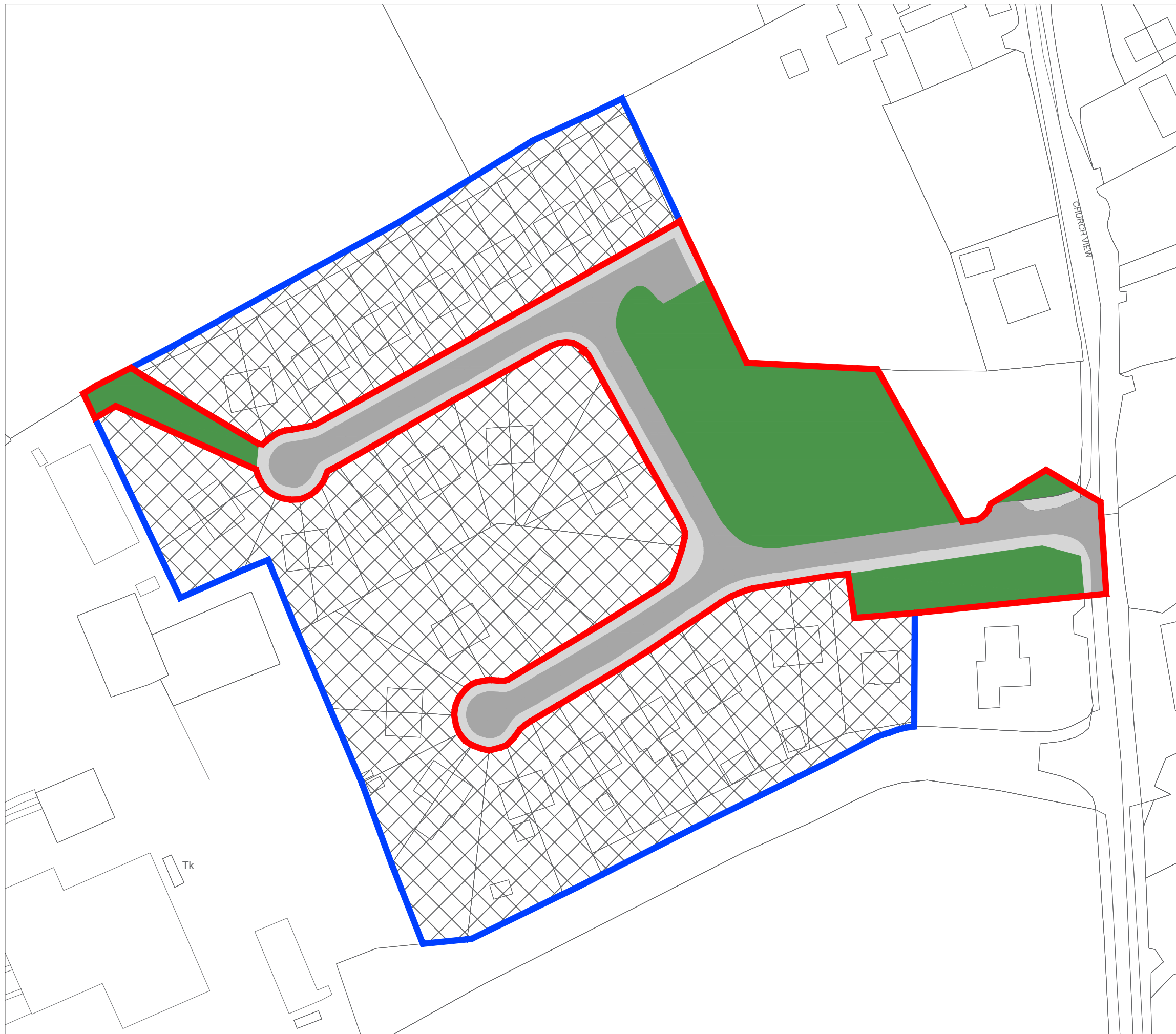








678388mE, 728685mN



Notes:

1. No dimensions to be scaled from this drawing.
2. All sizes to be checked on site and any discrepancies to be reported to the engineer.

Legend:

-  Area to be Taken in Charge (0.89 Hectares)
-  Estate Site Boundary (Total Site Area = 2.8 Hectares)
-  Division between Folios
-  Open Space (0.45 Hectares)
-  Road Area (0.26 Hectares/2,600sqm/336m)
-  Path Area (0.18 Hectares/1,900 sqm)

No.	Date	Issue / Revision	Chkd.

Project:
Cois Na Mona, Cooleragh, Coill Dubh

Dwg. Title:
TIC Display Map

From:
MDY Construction Ltd

To:
Kildare County Council

OS Ref:
3382-B

Area to be Taken in Charge: 0.89 Hectares	Folio: KE26440F
---	---------------------------

Dwg. No. 3404-DC-DWG-TIC-00	Sheet A3	Pl. Ref. 02/1635
	No of Units 45	

Date: 12/12/2023	Scale: 1:1000
----------------------------	-------------------------

Drawn: MJK	Checked by: AMB
----------------------	---------------------------



Planning, Enterprise, Economic
 Development and Emergency Services
 Building and Development Control
 Kildare County Council, Comhairle Chontae Cill Dara
 Áras Chill Dara, Devoy Park, Naas, Co.Kildare
 T:+353-45-980842 E: devcontrol@kildarecoco.ie

678083mE, 728418mN