







687240mE, 714558mN



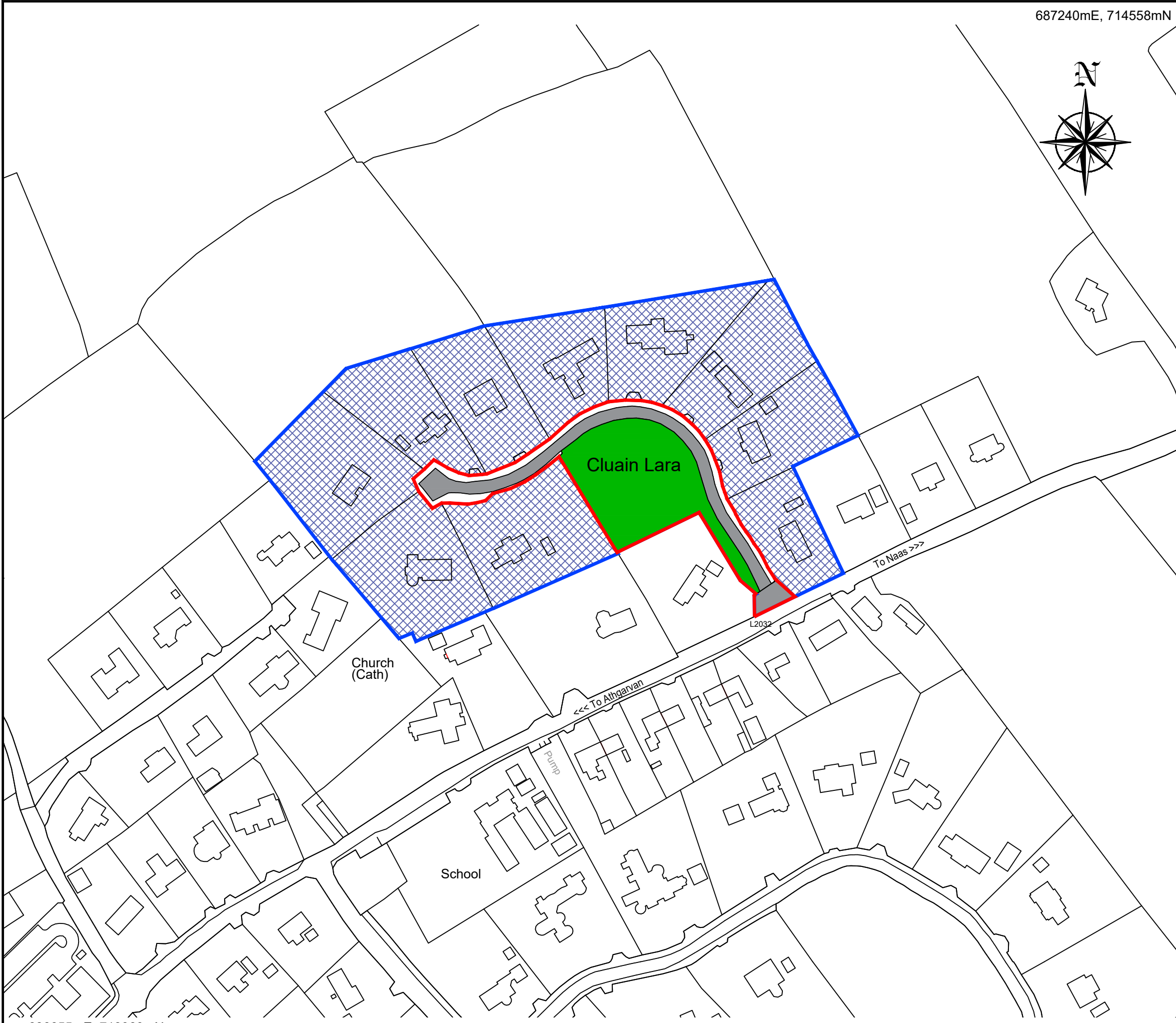
**Notes:**

1. No dimensions to be scaled from this drawing.
2. This drawing is to be read in conjunction with the written statement, objectives and relevant maps.

**Legend:**

-  Area to be Taken In Charge
-  Estate Site Boundary
-  Open Space
-  Road Area
-  Area Excluded - Not Taken In Charge

10 Number of dwellings within this Estate



686655mE, 713960mN

No.:	Date:	Issue / Revision:	Chk'd.:
Project:		Estate Ref.: 4302	
T.I.C. Display Map For Cluain Lara, Two Mile house, Co. Kildare		Planning Ref. No.'s: • 89/192	
Dwg. No.:	Rev.:	O.S. Ref. No.:	
4302/001	*	3607-D, 3663-B,	
Date:	Scale:	Drawn:	Approved:
Feb 2020	1:2000@A3	NS	.



**Kildare County Council**  
 Roads, Transportation  
 and Public Safety