






Building & Development Control
 Taking in Charge Map

Legend :

-  Area to be Taken In Charge
-  Estate Site Boundary
-  Open Space
-  Road Area
-  Area Excluded - Not Taken In Charge
(Private Residential Dwellings/Private Land)

22 Number of dwellings within this Estate

Development Control Ref: 4102
 Ordnance Map Ref: 3509-A

Oberstown Drive, Sallins, Co.Kildare

Date: April 2021 Map Ref: 1

Scale: 1:2000@A3 Drawing No: 4102-001

Ordnance Survey Ireland. All rights reserved
 Licence No.: 2004/07CCMA
 (Kildare County Council)

This drawing is to be read in conjunction with
 the written statement, objectives and relevant maps