






689233mE 723021mN



Kildare County Council
Roads, Transportation
and Public Safety

Building & Development Control Taking in Charge Map

Legend :

-  Area to be Taken In Charge
-  Estate Site Boundary
-  Open Space
-  Road Area
-  Area Excluded - Not Taken In Charge
(Private Residential Dwellings/Private Land)

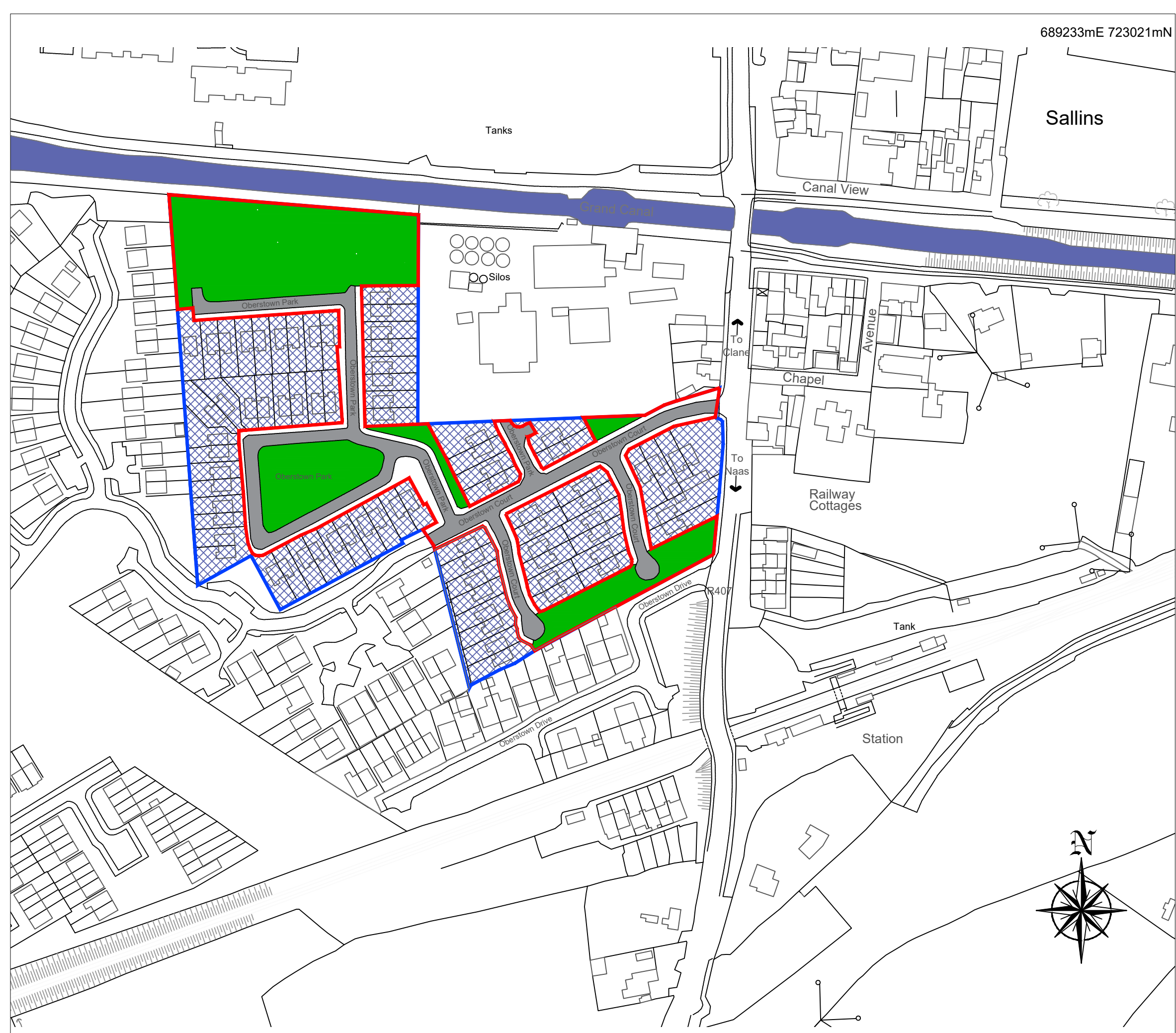
75 Number of dwellings within this Estate

Development Control Ref: 4102
Ordinance Map Ref: 3509-A

Oberstown Court & Park, Sallins, Co.Kildare

Date: April 2021	Map Ref: 2
Scale: 1:2000@A3	Drawing No: 4102-002
Ordnance Survey Ireland. All rights reserved Licence No.: 2004/07CCMA (Kildare County Council)	Drawn By: NS

This drawing is to be read in conjunction with
the written statement, objectives and relevant maps



688750mE 722527mN