







LEGEND

TREE CONDITION CATEGORIES

-  **A TREES OF HIGH VALUE AND QUALITY**
-  **B TREES OF MODERATE VALUE AND QUALITY**
-  **C TREES OF LOW QUALITY AND VALUE**
-  **U TREES OF VERY LOW QUALITY AND VALUE RECOMMENDED FOR REMOVAL**
-  **TREE CONSTRAINTS**
-  **SURVEY BOUNDARY**


Drawing to be interpreted with reference to the Arboricultural Assessment & Impact report

Tree constraints shown are calculated from guidelines contained within BS5837 (2012). This outline should not be interpreted as the exact extent of root spread however it is considered the optimal area to be retained free of developmental impacts. Natural and/or man made barriers such as waterlogged soil or buildings may restrict the spread of tree roots. Crown spreads may also prove to be a constraint particularly where crown reduction may not be possible. The constraints lines shown on this drawing are therefore a guide only. An on-site assessment should be undertaken in the event of any developments being planned within the areas shown for retained trees.

REVISIONS		
REV	DATE	DESCRIPTION
A	18.12.23	REDLINE BOUNDARY ADDED

PROJECT: SHB 4 & 6 - OCK-OLDTOWN MILL, CELBRIDGE, CO. KILDARE		JOB NO. TCEL002
DRAWING: TREE SURVEY AND CONSTRAINTS	DATE: 18.12.23	SCALE: 1:500 @ A1
DRAWN BY: CIARAN KEATING		NMB INITIALS
STATUS: INFORMATION		
DRAWING NO: 101		

NOTES
Do Not Scale. Use Figured Dimensions Only.
Not for Construction Purposes unless Specifically Marked.
© THIS DRAWING IS COPYRIGHT OF CMK HORTICULTURE + ARBORICULTURE LTD.



CMK
Hort & Arb Ltd.