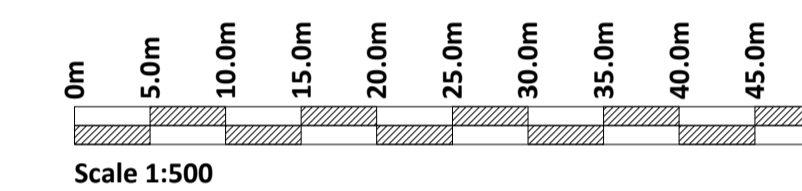


**GREENWAY LAYOUT PLAN - 0005A**


Scale 1:500



- LEGEND**
- Grand Canal
  - Alteration to Proposed Greenway
  - Proposed Asphalt Surfacing
  - Proposed Colour Contrast Surfacing
  - Green Steepened Slope
  - Proposed Bridge Pedestrian Guardrail
  - Proposed Footbridge
  - Proposed Approach Ramp
  - Waterways Ireland Access Track
  - Development Boundary
  - Original Greenway Route
  - Extent of Vegetation Clearance
  - Proposed Fenceline
  - Proposed Chicane Gates
  - Proposed Drainage
  - Min. 1m Vegetated Buffer

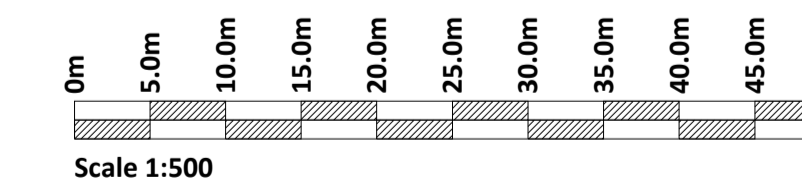
**NOTES**

Greenway Route Originally Submitted as Part of Grand Canal Greenway Part VIII (Planning Ref. P82018.012)



**GREENWAY LAYOUT PLAN - 0005B**

Scale 1:500



If Applicable : Ordnance Survey Ireland Licence No. CYAL50221678 © Ordnance Survey Ireland and Government of Ireland

**FEHILY TIMONEY** Cork | Dublin | Carlow  
[www.fehilytimoney.ie](http://www.fehilytimoney.ie)

No part of this document may be reproduced or transmitted in any form or stored in any retrieval system of any nature without the written permission of Fehily Timoney & Company as copyright holder except as agreed for use on the project for which the document was originally issued. Do not scale. Use figured dimensions only. If in doubt - Ask!

Rev.	Description	App By	Date
A	ISSUE FOR DISCUSSION	BB	07.03.24

**PROJECT**  
**GRAND CANAL GREENWAY KILDARE PHASE 2**

**SHEET**  
**GREENWAY PLAN SHEET 3 OF 3**

**CLIENT**  
**Comhairle Contae Chill Dara Kildare County Council**

Date	07.03.24	Project number	P20-278	Scale (@ A1-)	1:500
Drawn by	POR	Drawing Number	P20-278-ST05-P-0005	Rev	A
Checked by	TL				

O:\ACAD\2020\P20-278\P20-278-ST05-P-0005

Monday 11 March 2024