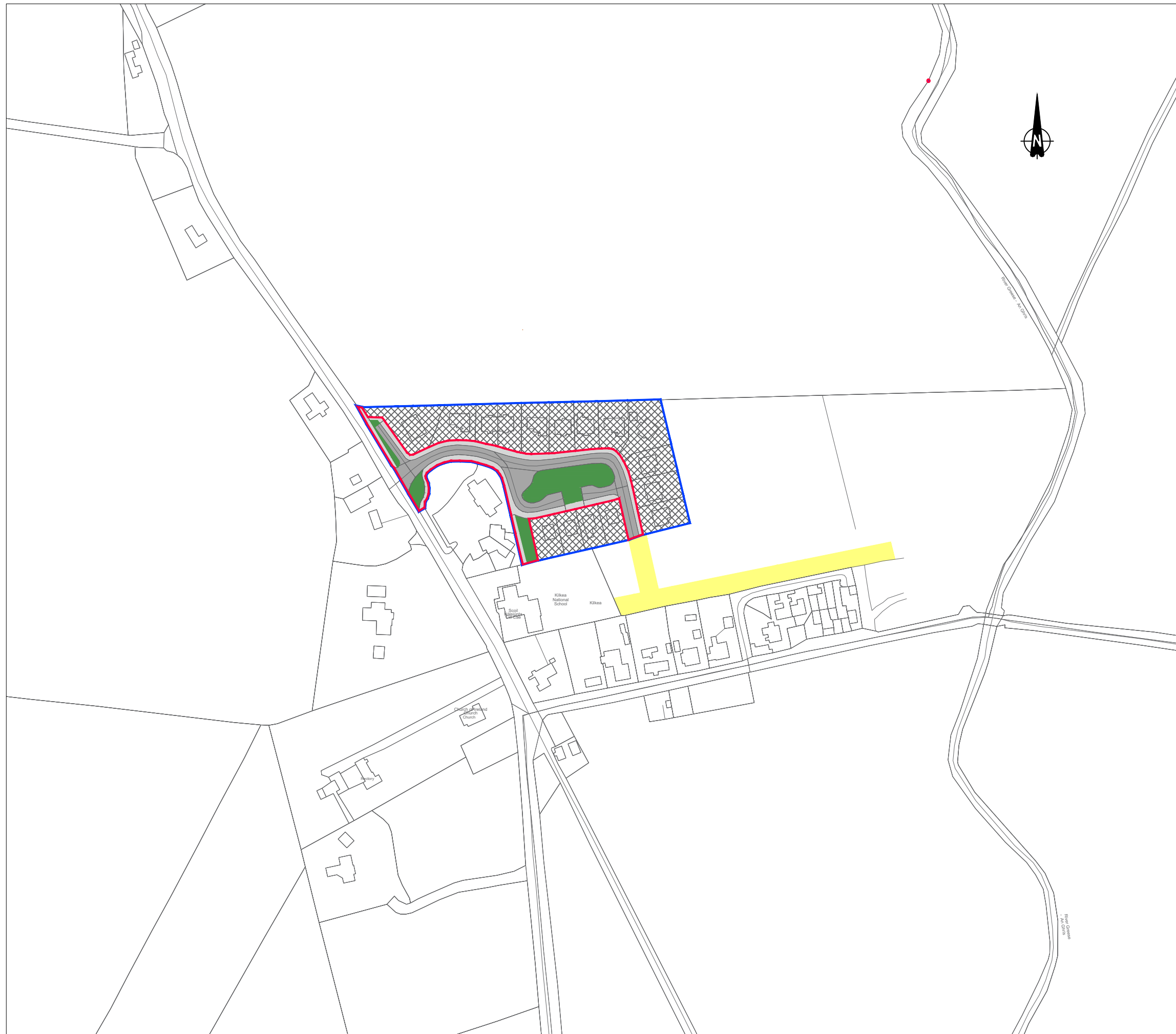


674842mE, 689580mN










674079mE, 688913mN

**Notes:**

1. No dimensions to be scaled from this drawing.
2. All sizes to be checked on site and any discrepancies to be reported to the engineer.

**Legend:**

-  Area to be Taken in Charge
-  Estate Site Boundary
-  Open Space (0.14 Hectares)
-  Road Area (0.22 Hectares)
-  Path Area
-  Area Not to be Taken in Charge
-  Storm/Foul Infrastructure (Access to Storm/Foul Services = 0.25 Hectares Folio KE42953F)

No.	Date	Issue / Revision	Chkd.

Project:  
**Castlewood, Kilkea**

Dwg. Title:  
**TIC Display Drawing**

From:  
**Development Control Department**

To:  
**For Public Consultation**

OS Ref:  
**4124**

Area to be Taken in Charge: <b>0.52 Hectares</b>	Folio: <b>KE46662F</b>
---	---------------------------

Dwg. No. <b>9106-DC-DWG-TIC-00</b>	Sheet A3	Pl. Ref. 97/747
	No of Units 16	

Date: **02/11/2023** Scale: **1:2500**

Drawn: <b>MJK</b>	Checked by: <b>SW</b>	Approved by: <b>JH</b>
-------------------	-----------------------	------------------------

	<b>Planning, Enterprise, Economic Development and Emergency Services</b>
	<b>Building and Development Control</b>
	Kildare County Council, Comhairle Chontae Cill Dara Áras Chill Dara, Devoy Park, Naas, Co.Kildare T:+353-45-980842 E: devcontrol@kildarecoco.ie