



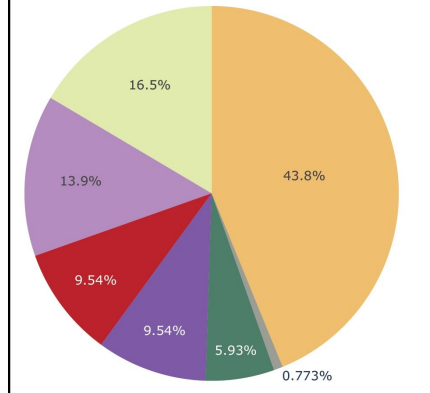
Kildare County Council  
 Planning Department  
 Áras Chill Dara  
 Devoy Park Naas  
 Co Kildare

# Proposed Material Alteration No. 01

## Draft Kildare Town Local Area Plan 2023 - 2029

### Legend:

- Town Centre Zoning Boundary
- Civic / Cultural
- Commerical
- Educational
- Food & Hospitality
- Religious
- Residential
- Retail
- Sport & Recreation
- Under Development
- Vacant



- Residential
- Retail
- Food & Hospitality
- Vacant
- Civic / Cultural
- Commerical
- Religious

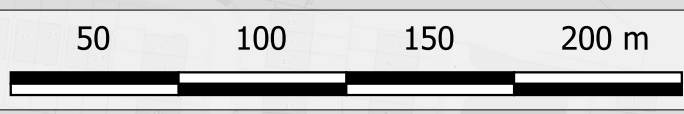
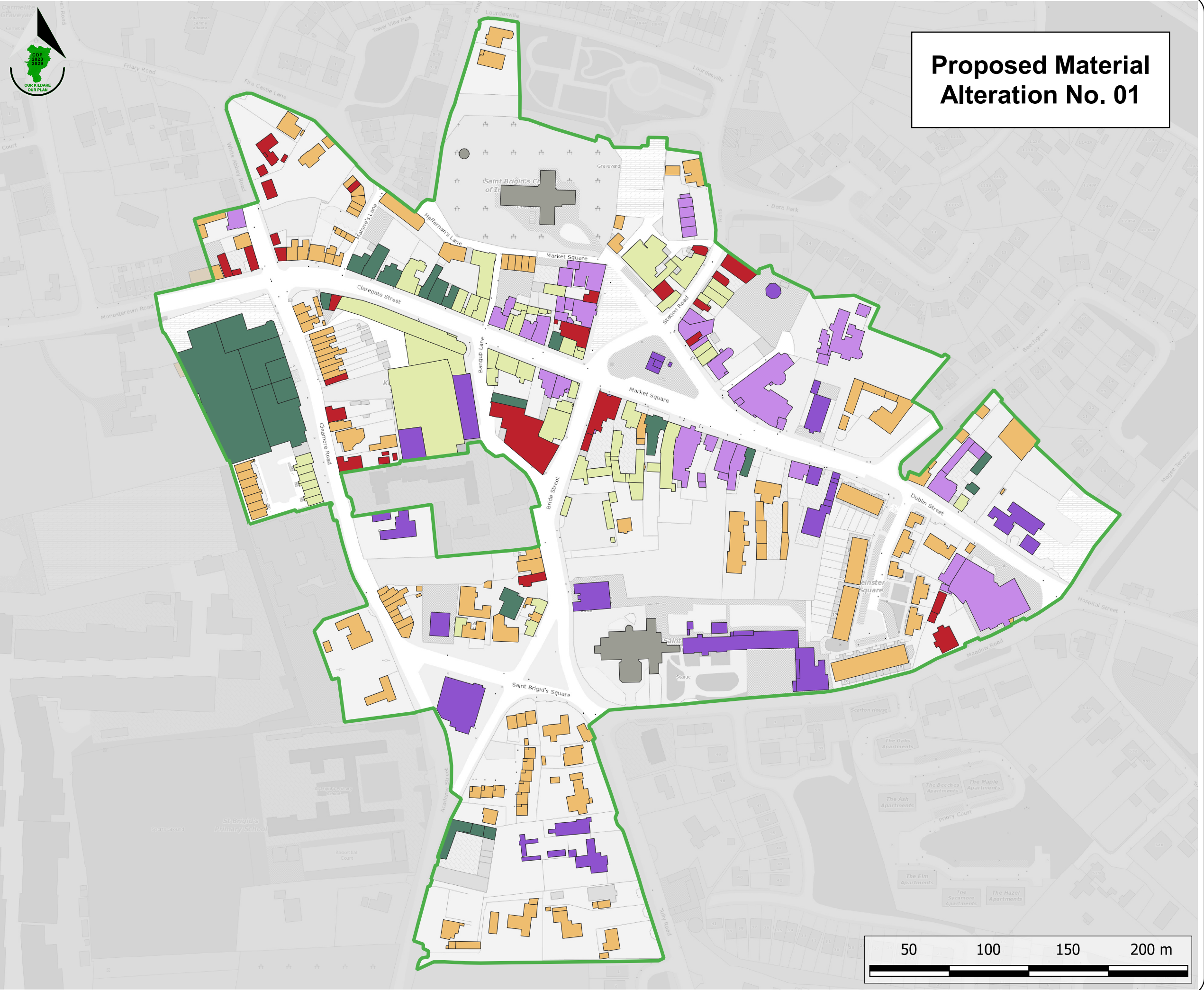
Stage	Date	Description
Draft	21/03/2023	Draft Plan Published
Proposed Material Alterations	04/08/2023	Proposed Material Alterations to the Draft Plan Published

### Building Use - Town Centre Ground Floor

Scale: <b>N.T.S.</b>	Map Ref: <b>BU-001</b>
Date: <b>July 2023</b>	Drawing No.: <b>200/23/1385</b>

<small>Ordnance Survey Ireland data reproduced under OSI Licence number OYAL5025173 © Ordnance Survey Ireland Government of Ireland/Kildare</small> Drawn By: <b>M O'Loughlin</b> <small>Date: 27/07/2023</small>	<small>Checked By: <b>L Crawford</b></small> <small>Date: 27/07/2023</small>	<small>Approved By: <b>J O'Reilly</b></small> <small>Date: 27/07/2023</small>
---	---	--

This drawing is to be read in conjunction with the written statement





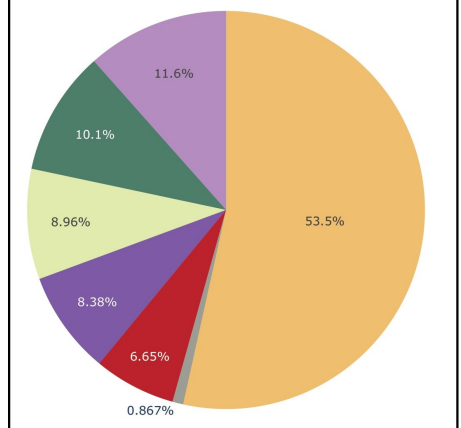
Kildare County Council  
 Planning Department  
 Áras Chill Dara  
 Devoy Park Naas  
 Co Kildare

# Proposed Material Alteration No. 01

## Draft Kildare Town Local Area Plan 2023 - 2029

### Legend:

- Town Centre Zoning Boundary
- Building Use First Floor**
- Civic / Cultural
- Commerical
- Educational
- Food & Hospitality
- Religious
- Residential
- Retail
- Sport and Recreation
- Under Development
- Vacant



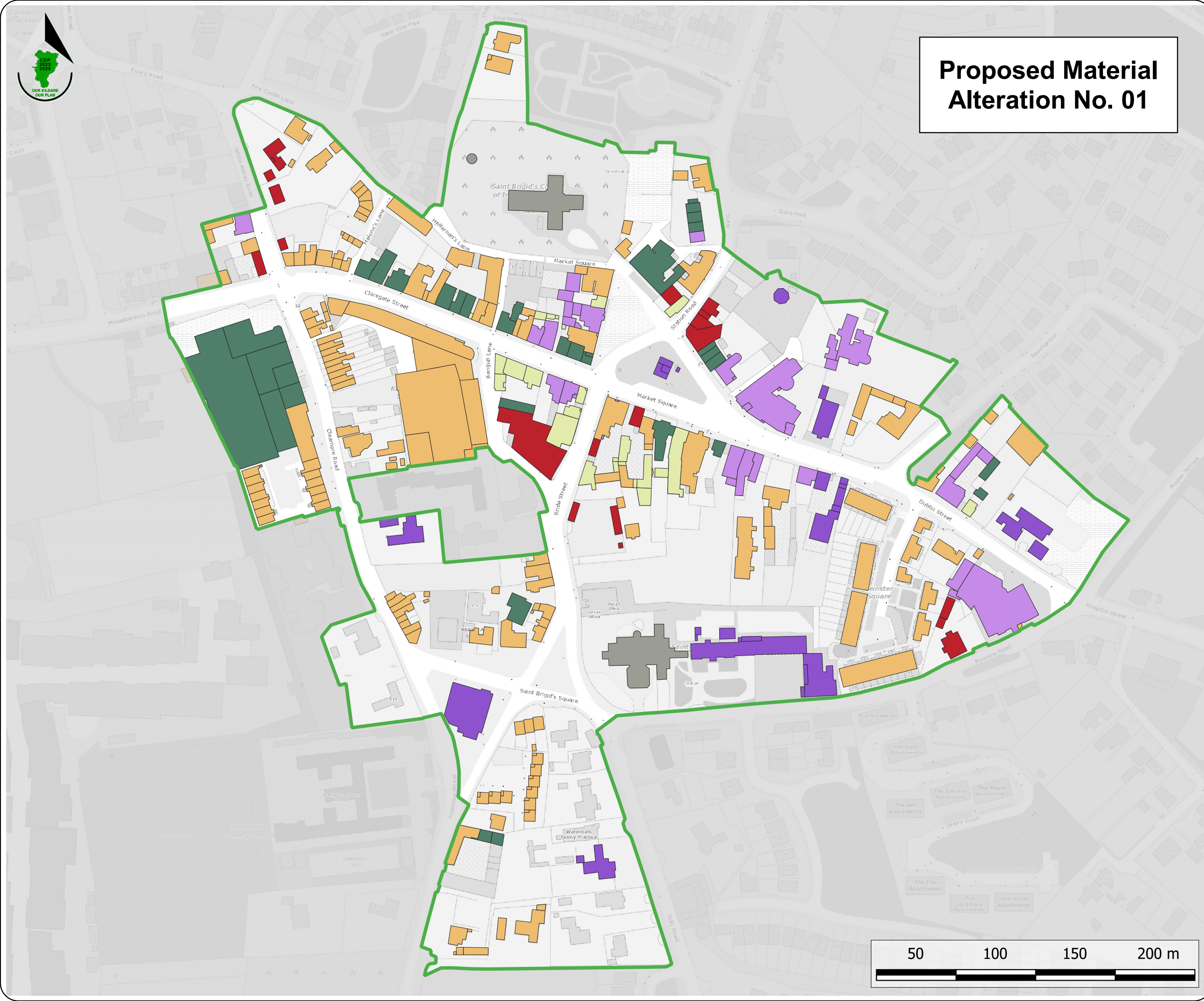
Stage	Date	Description
Draft	21/03/2023	Draft Plan Published
Proposed Material Alterations	04/08/2023	Proposed Material Alterations to the Draft Plan Published

### Building Use - Town Centre First Floor

Scale: <b>N.T.S.</b>	Map Ref: <b>BU-002</b>
Date: <b>July 2023</b>	Drawing No.: <b>200/23/1385</b>

<small>Ordnance Survey Ireland data reproduced under OSI Licence number OVAL5025173 © Ordnance Survey Ireland / Government of Ireland/Kildare</small> Drawn By: <b>M O'Loughlin</b> Date: 27/07/2023	<small>Ordnance Survey Ireland data reproduced under OSI Licence number OVAL5025173 © Ordnance Survey Ireland / Government of Ireland/Kildare</small> Checked By: <b>L Crawford</b> Date: 27/07/2023	<small>Ordnance Survey Ireland data reproduced under OSI Licence number OVAL5025173 © Ordnance Survey Ireland / Government of Ireland/Kildare</small> Approved By: <b>J O'Reilly</b> Date: 27/07/2023
--	--	---

This drawing is to be read in conjunction with the written statement





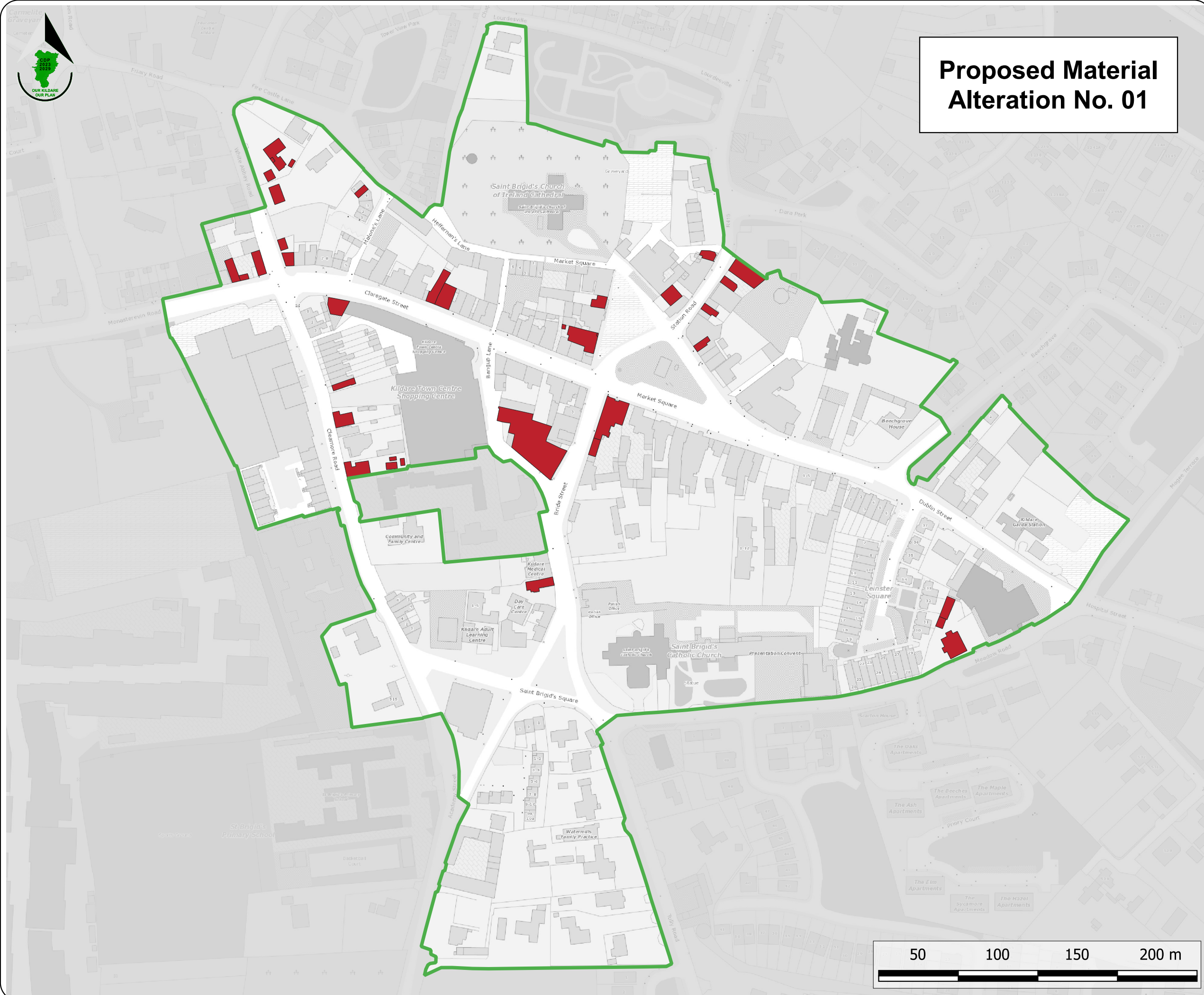
Kildare County Council  
 Planning Department  
 Áras Chill Dara  
 Devoy Park Naas  
 Co Kildare

# Proposed Material Alteration No. 01

**Draft Kildare Town  
 Local Area Plan 2023 - 2029**

**Legend:**

- Town Centre Zoning Boundary
- Vacant Units




Stage	Date	Description
Draft	21/03/2023	Draft Plan Published
Proposed Material Alterations	04/08/2023	Proposed Material Alterations to the Draft Plan Published

**Building Use - Town Centre  
 Vacancy Ground Floor**

Scale: <b>N.T.S.</b>	Map Ref: <b>BU-003</b>
Date: <b>July 2023</b>	Drawing No.: <b>200/23/1385</b>

<small>Ordnance Survey Ireland data reproduced under OSI Licence number OVAL5025173 © Ordnance Survey Ireland / Government of Ireland/Kildare</small>	Drawn By: <b>M O'Loughlin</b> Date: 27/07/2023	Checked By: <b>L Crawford</b> Date: 27/07/2023	Approved By: <b>J O'Reilly</b> Date: 27/07/2023
---	---	---	--

This drawing is to be read in conjunction with the written statement



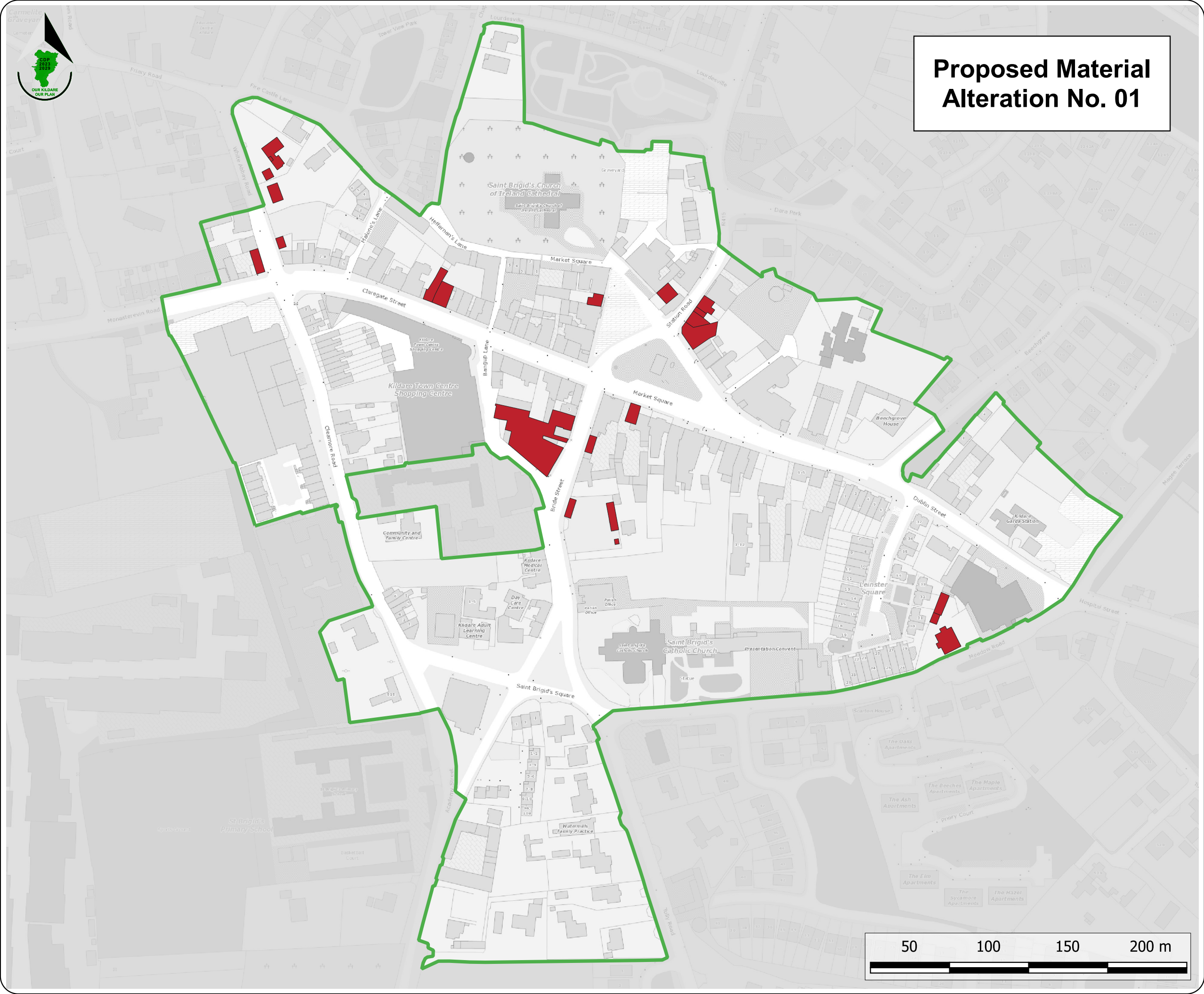


Kildare County Council  
 Planning Department  
 Áras Chill Dara  
 Devoy Park Naas  
 Co Kildare

# Proposed Material Alteration No. 01

**Draft Kildare Town  
 Local Area Plan 2023 - 2029**

- Legend:**
- Town Centre Zoning Boundary
  - Vacant Units



Stage	Date	Description
Draft	21/03/2023	Draft Plan Published
Proposed Material Alterations	04/08/2023	Proposed Material Alterations to the Draft Plan Published

### Building Use - Town Centre Vacancy First Floor

Scale: <b>N.T.S.</b>	Map Ref: <b>BU-004</b>
Date: <b>July 2023</b>	Drawing No.: <b>200/23/1385</b>

<small>Ordnance Survey Ireland data reproduced under OSI Licence number OVAL5025173 © Ordnance Survey Ireland / Government of Ireland/Kildare</small> Drawn By: <b>M O'Loughlin</b> Date: 27/07/2023	Checked By: <b>L Crawford</b> Date: 27/07/2023	Approved By: <b>J O'Reilly</b> Date: 27/07/2023
--	---	--

This drawing is to be read in conjunction with the written statement

