











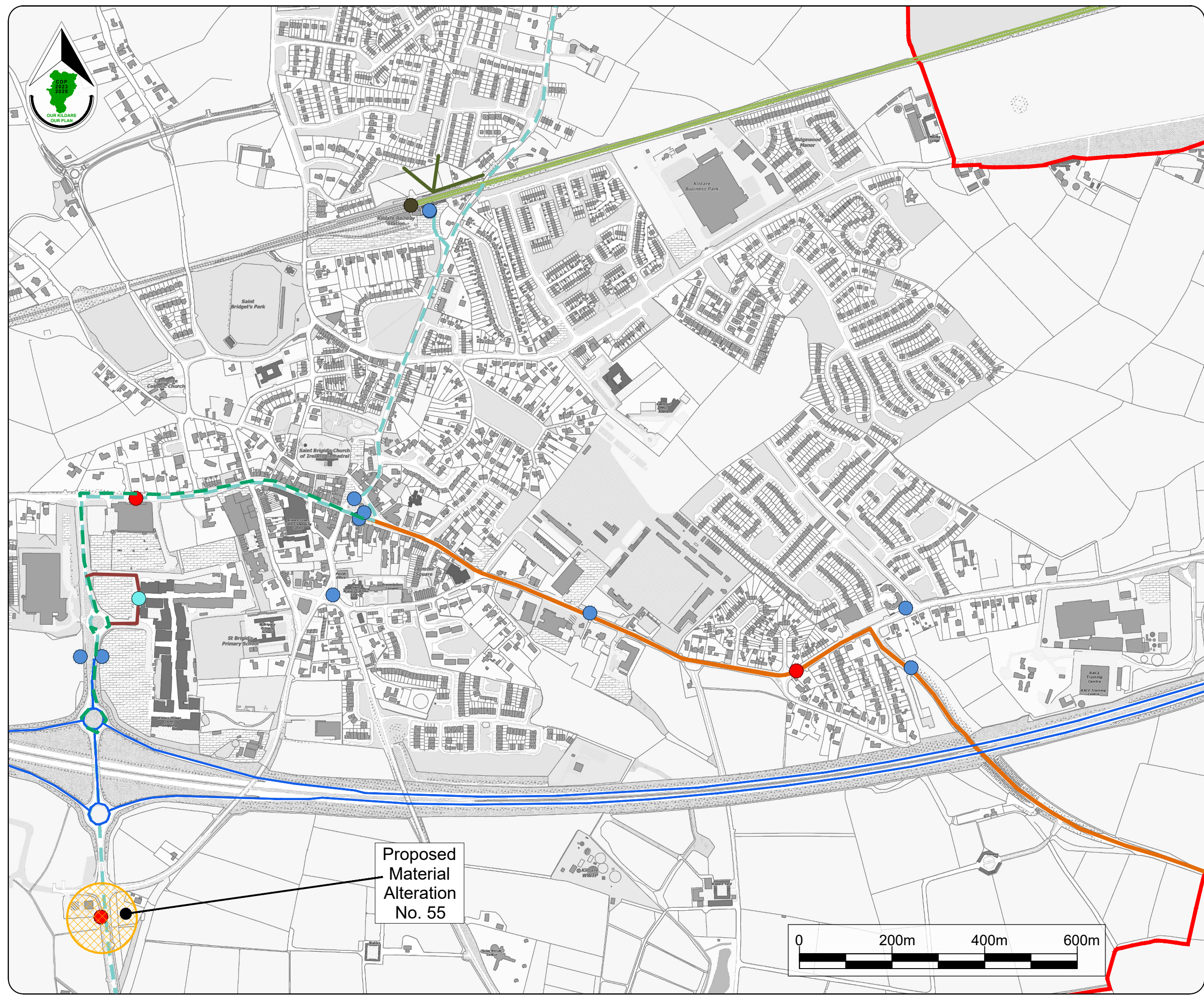




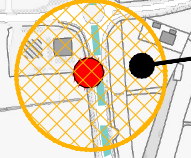
**Draft Kildare Town
 Local Area Plan 2023 - 2029**

Legend :

-  Local Area Plan Boundary
- Bus Measures**
-  PT1: Extension of route 126 to outside Kildare Tourist Outlet Village
-  PT2: Kildare Tourist Outlet Village transfer point
-  PT2: Transfer point within Kildare Tourist Outlet Village
-  PT2: Extend Dublin coach services
-  PT3: New bus stops
-  PT3: Improve quality of bus stops
-  PT4: More frequent route 126 services
-  PT4: More frequent route 883 services
- Rail Measures**
-  PT5: Create new northern entrance to train station
-  PT6: Upgrade the train station
-  PT7: More frequent rail services



Proposed
 Material
 Alteration
 No. 55



Stage	Date	Description
Draft	21/03/2023	Draft Plan Published
Proposed Material Alterations	04/08/2023	Proposed Material Alterations to the Draft Plan Published

**Movement and Transportation
 Public Transport Measures**

Scale: N.T.S.	Map Ref.: 7.3
Date: July 2023	Drawing No.: 200/23/1383

Ordnance Survey Ireland data reproduced under OSI License number CYAL5026173 © Ordnance Survey Ireland/Government of Ireland/Kildare County Council	Drawn by: M O'Loughlin	Checked by: L Crawford	Approved by: J O'Reilly
	Date: 27/07/2023	Date: 27/07/2023	Date: 27/07/2023

This drawing is to be read in conjunction with the written statement