



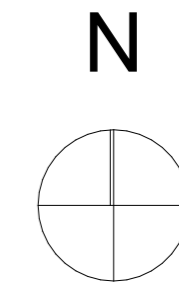




**Legend**

-  Housing Estate Site Boundary
-  Area to be Taken in Charge (T.I.C.)
-  Open Space
-  Road Area



ITM Coordinates:

**Centre Point Coordinates:**  
699625.154, 735588.245

**A Land transfer A**

**B Land transfer B**

Do not scale. Figure dimensions only.  
Architect to be informed of any discrepancies.

REV	DATE	DRN	DESCRIPTION

**EAMONN DALY ARCHITECTS**

Eamonn Daly Architects  
18 Elm Park Avenue  
Ranelagh  
Dublin 6

Tel: +353 86 2836405  
Email: eamonn@dalyarchitects.com

JOB TITLE:  
Lands at Sycamore Avenue,  
Celbridge Road, Leixlip, Co Kildare

CLIENT:  
Mulberry Properties

DRAWINGS:  
Public Display Map

Scale: 1:1000	Drawn: Ronan Carroll
Date: September 2022	Checked: Eamonn Daly
Job No: 21010	Drawing No: M101
Revision: P1	