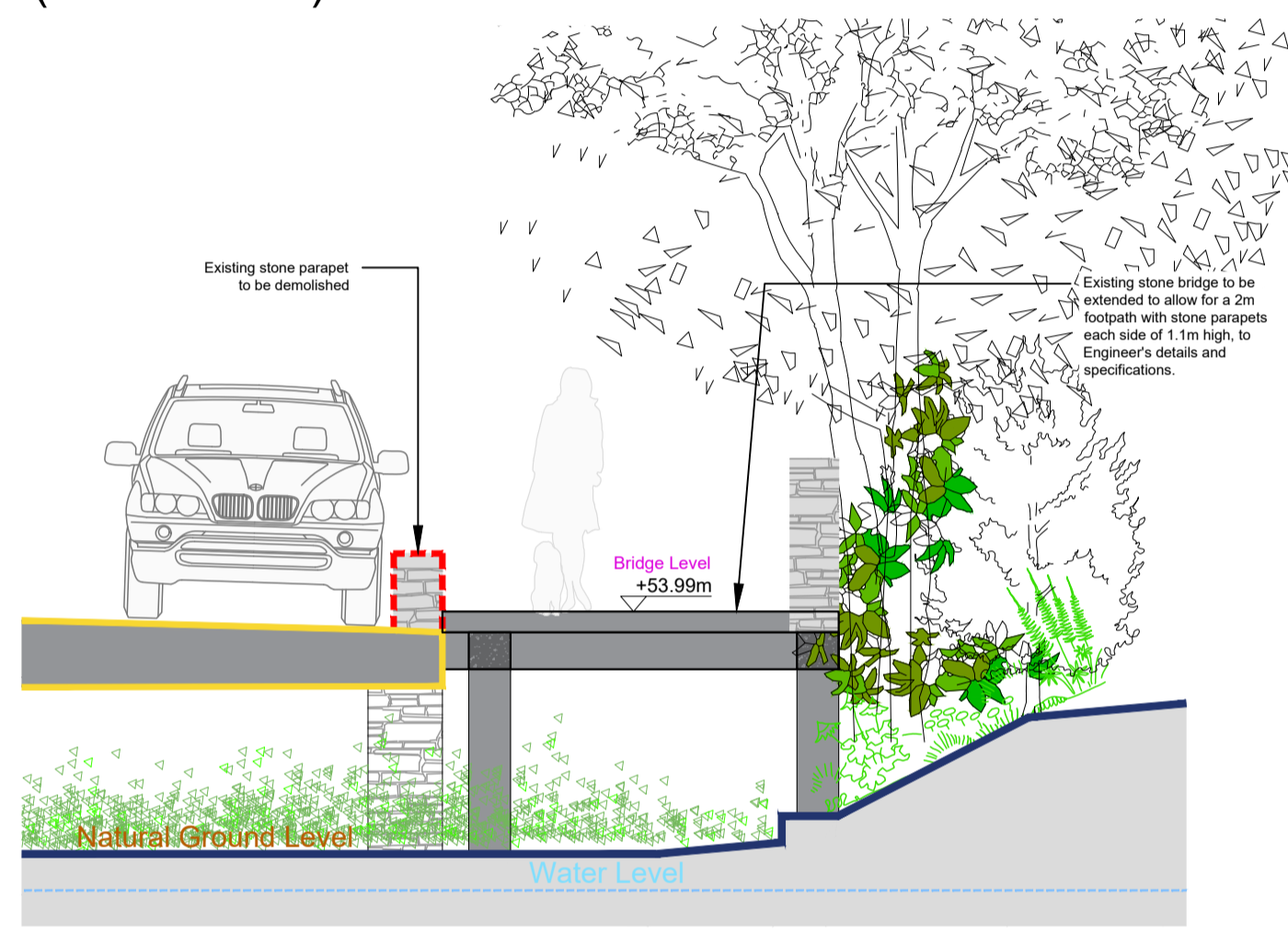
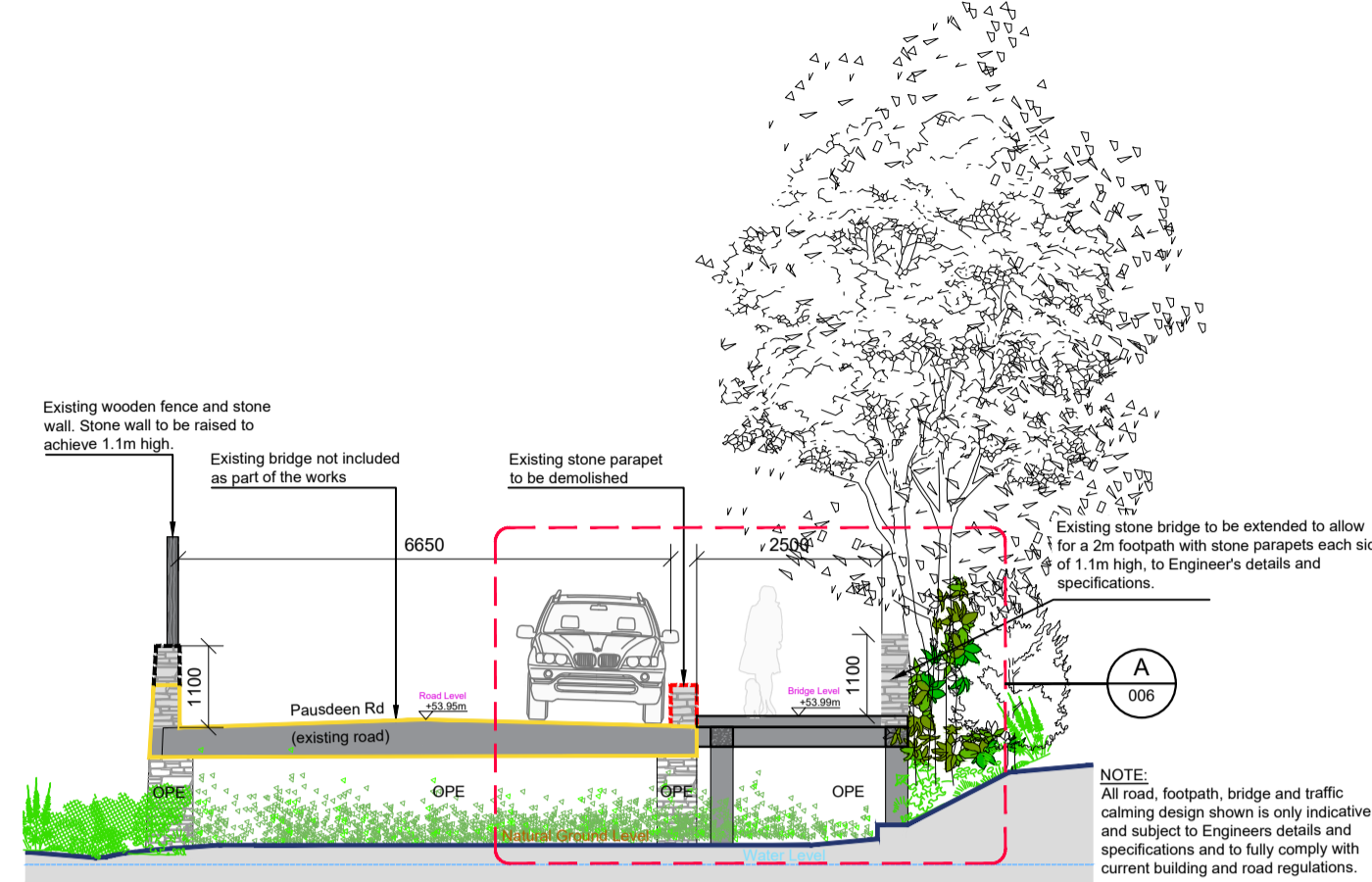
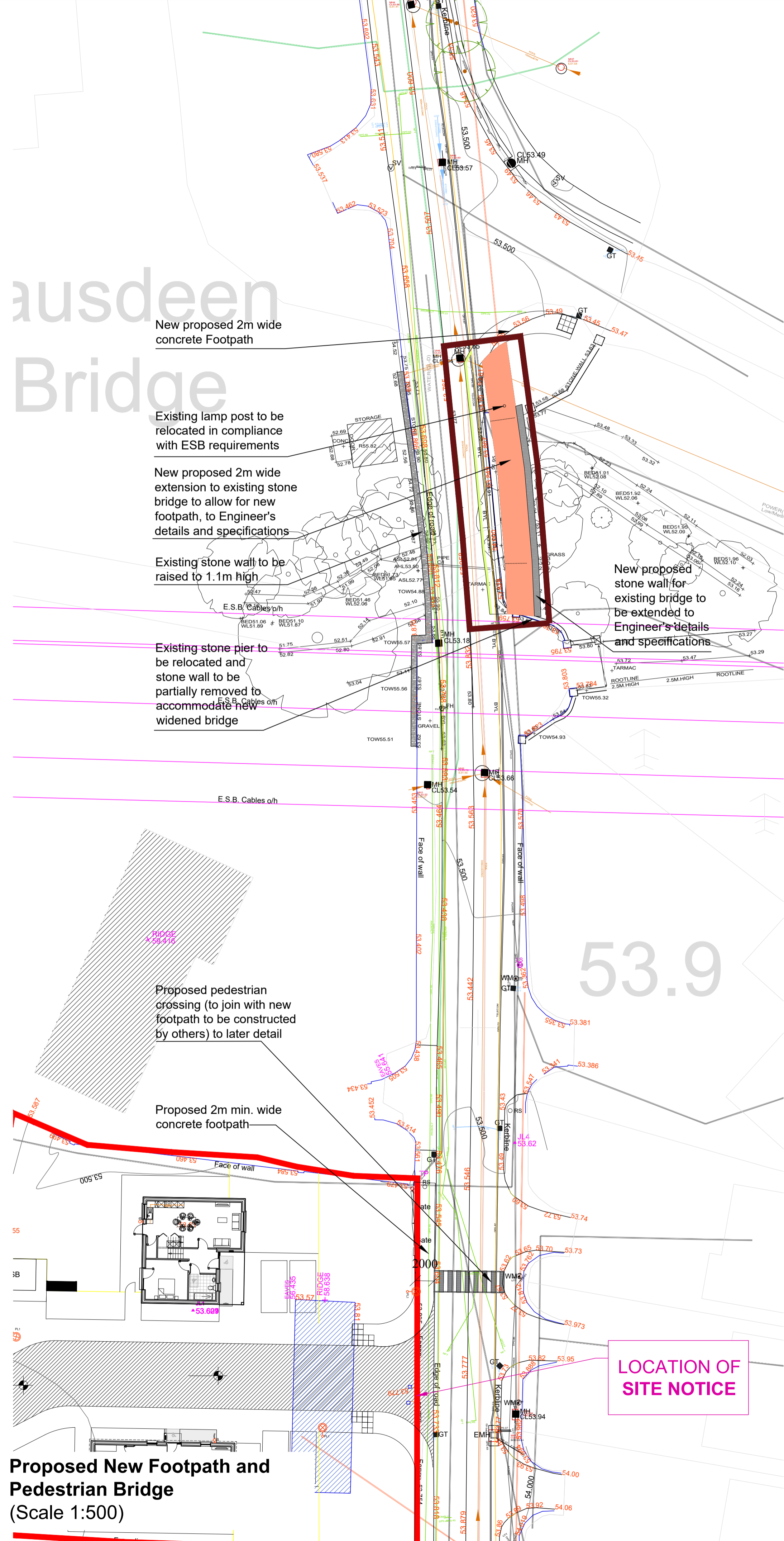


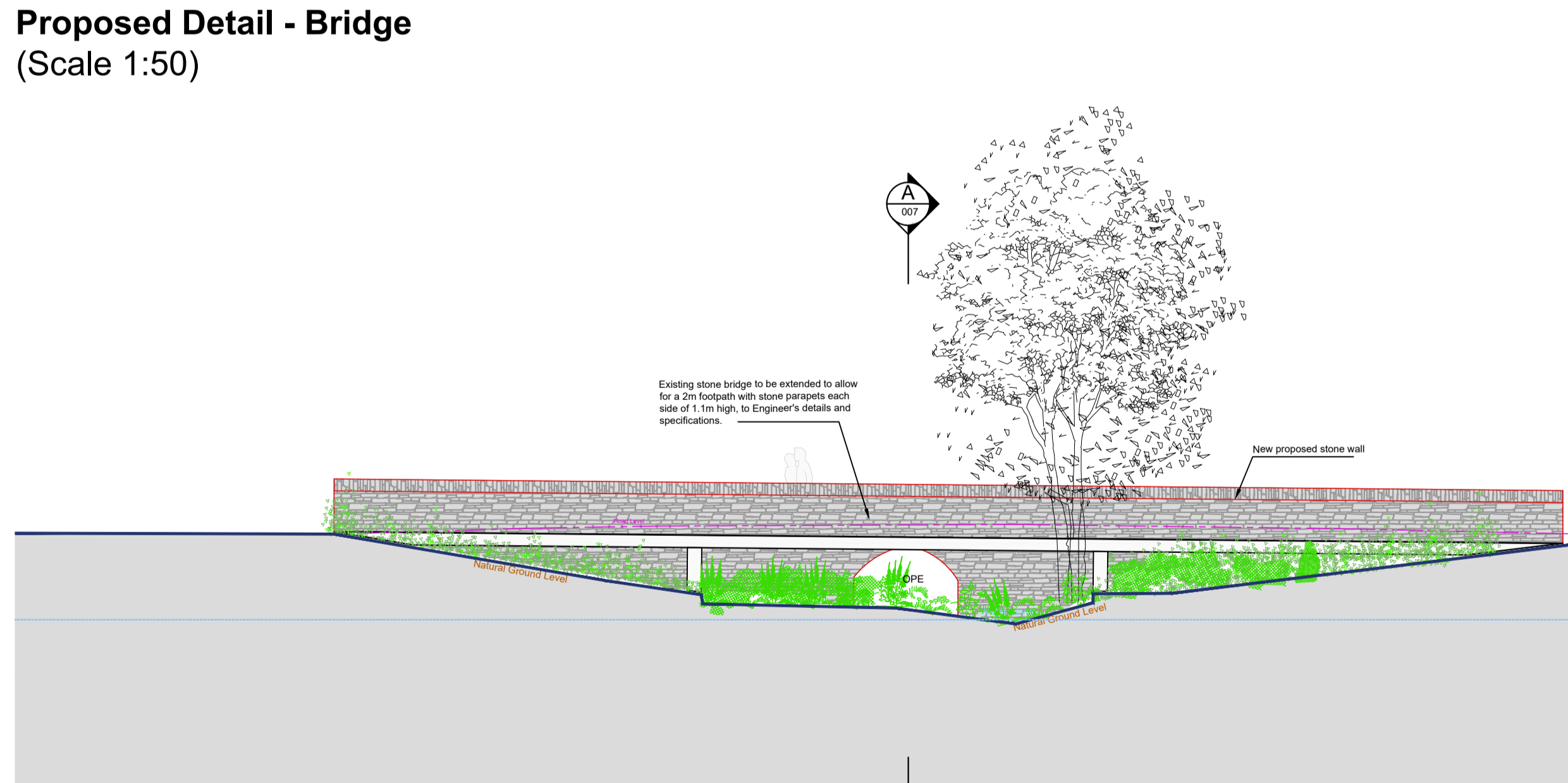
Pausdeen Bridge



Existing Pausdeen Bridge (View from Southeast to North East)



Existing Pausdeen Bridge (View from North to South)



Bridge Site
 Bridge Site Area (Edged in DARK RED)
 =195m²/0.195Ha (0.048 acres)

IMPORTANT NOTE

All road, footpath, new bridge extension and traffic calming design shown is only indicative and subject to Engineer's details and specifications and to fully comply with current building and road regulations.

C	Bridge's area updated	WS	13.04.2023
B	Pedestrian crossings modified minor amendments	SF	25.01.2022
A	New bridge with stone	TS	11.10.2021
Rev	Description	By	Date

	Galway Suite 4 Cloch Mhille, Dublin Road, Galway, H91 V97E E: info@vha.ie www.vha.ie	Sligo 3-3 Abbey Street, Abbeyquarter North, Sligo, F91 X160 T: 091 483 934 T: 071 915 0022	Maynooth Office 20, Block B Maynooth Business Campus, Kildare T: 071 915 0022
	Client: Kildare County Council Project: Proposed Housing Development at Ardclough Road, Celbridge, Co. Kildare Drawing Description: Proposed new Footpath and Pedestrian Bridge along Pausdeen Rd as shown Status: Planning Drawing No: 210303-03-124 Rev: C Date: April 2023 Drawn by: SF/TS/WS Checked by: BF		

