



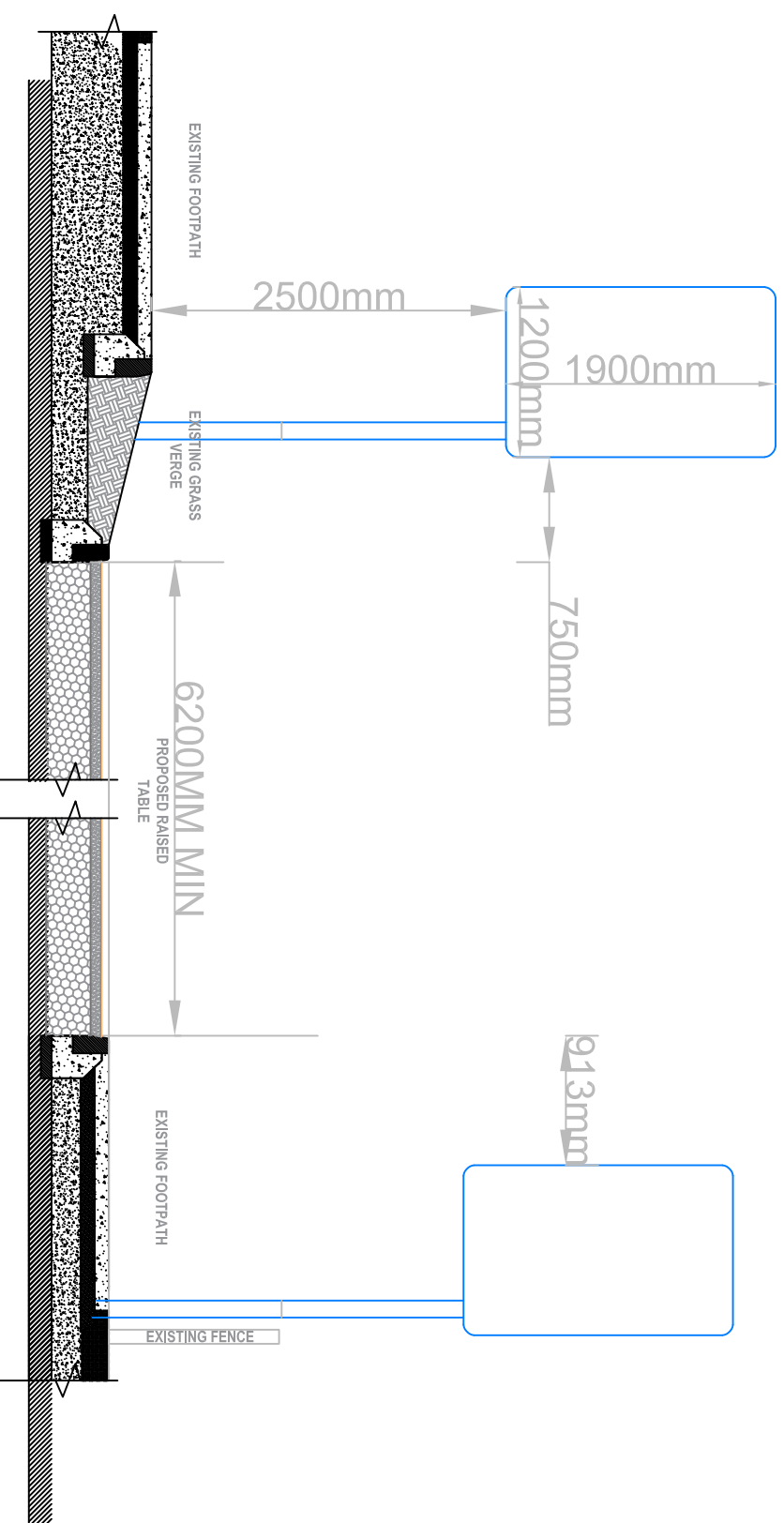
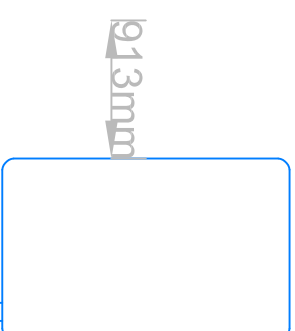
Kildare County Council
 Planning Department
 Aras Chill Dara,
 Devoy Park, Naas,
 Co Kildare.

Kilcock Town

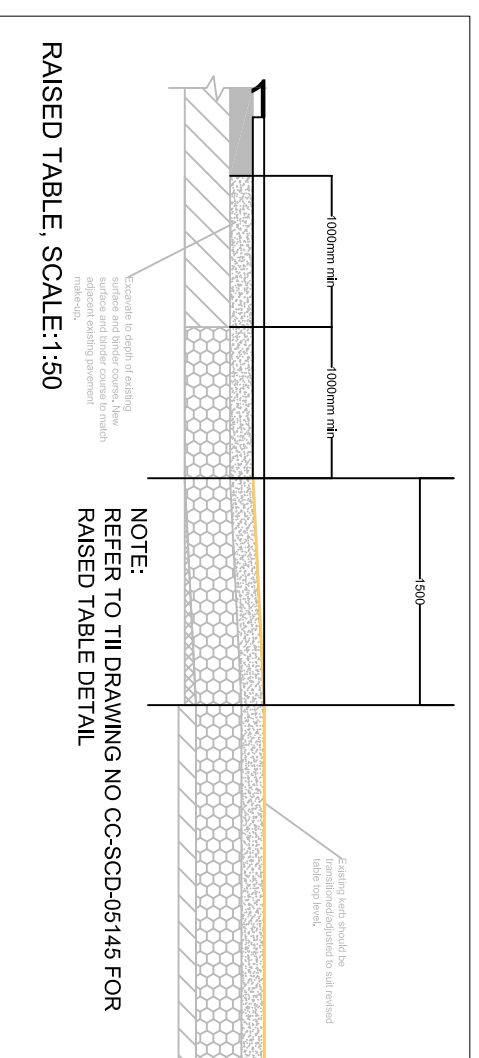
- Site investigations should be undertaken to determine existing pavement make-up
- this detail is only for application on national and regional roads with a speed limit not exceeding 50km/h
- A minimum spacing of 100m shall be maintained between two consecutive raised tables along the same road
- Drainage requirements are unique to each site and shall be provided in accordance with TII DRAINAGE STANDARD DN-DNG-03022

EXISTING SURFACE WATER DRAINAGE CONFIGURATION TO BE IDENTIFIED BY CONTRACTOR ON SITE AND APPROPRIATE CHAMBER TYPE IDENTIFIED IN ACCORDANCE WITH CC-SCD-00501

PROPOSED RAISED TABLE TO BE CONSTRUCTED IN ACCORDANCE WITH CC-SCD-05145 TO A HEIGHT NO GREATER THAN 75MM.
 SITE INVESTIGATION TO BE UNDERTAKEN TO DETERMINE EXISTING ROAD MAKE UP.
 EXCAVATE TO DEPTH OF EXISTING SURFACE AND BINDER COURSE. NEW SURFACE AND BINDER COURSE TO MATCH ADJACENT EXISTING PAVEMENT MAKE UP.
 COLOUR TO BE APPLIED TO COMPLETED RAISED TABLE TO BE ROCBINDA COLOURED ANTI-SKID SURFACE SYSTEM OR EQUIVALENT



R148 EAST SECTION A/A, SCALE:1:50



RAISED TABLE, SCALE:1:50

NOTE:
 REFER TO TII DRAWING NO CC-SCD-05145 FOR RAISED TABLE DETAIL

WARNING:
 BEWARE OF UNDERGROUND SERVICES. THE LOCATIONS OF UNDERGROUND SERVICES ARE APPROXIMATE ONLY AND THEIR EXACT POSITION SHOULD BE PROVEN BY CONTRACTOR ON SITE. NO GUARANTEE IS GIVEN THAT ALL EXISTING SERVICES ARE SHOWN.

NOTE:
 DRAWINGS TO BE APPROVED BY CERTIFIED ENGINEER BEFORE COMMENCEMENT OF WORKS

LEGEND:

PROPOSED SHOWN IN BLUE

Date Issued: --/--/----

Project: **Kilcock Town Branding, 2022**

Drawing Title: **SECTION R148 EAST**

Scale: **AS SHOWN ON A3**

Date Created: **JAN 2023**

Drawing Status: **TENDER**

Note: Do not scale off drawings. Use figure dimensions only. Plans are based on visual survey only. Topographical Survey required to mapping Design and details are indicative only.

Ordnance Survey Ireland data reproduced under OS Licence number CVL402050173 © Ordnance Survey Ireland/Government of Ireland/Kildare County Council