











Notes:

1. No dimensions to be scaled from this drawing.
2. All sizes to be checked on site and any discrepancies to be reported to the engineer.

Legend:

-  Area to be Taken in Charge
-  Estate Site Boundary
-  Open Space
-  Road Area
-  Path Area
-  Area Not to be Taken in Charge
-  Area Taken in Charge
-  Wayleave (Coloured yellow if applicable)

No.	Date	Issue / Revision	Chkd.

Project:
**DC 6206 Ros Glas Avenue,
 Monasterevin**

Dwg. Title:
TIC Display Map

From:
N/A

To:
N/A

OS Ref:
3716-A

Area:
0.98 Hectares

Folio:
KE23850F

Dwg. No.
6206-DC-DWG-TIC-00

Sheet
A3

Pl. Ref.
97/197

Date:
15/09/2022

Scale:
1:1000

Drawn:
MJK

Approved:
SW