










Notes:

1. No dimensions to be scaled from this drawing.
2. All sizes to be checked on site and any discrepancies to be reported to the engineer.

Legend:

-  Area to be Taken in Charge
-  Estate Site Boundary
-  Open Space
-  Road Area
-  Path Area
-  Area Excluded - Not to be Taken in Charge
-  Wayleave (Coloured yellow if applicable)

No.	Date	Issue / Revision	Chkd.

Project:
Riverside Grove, Newbridge

Dwg. Title:
TIC Display Map

From:
N/A

To:
N/A

OS Ref:
3606-C, 3606-21

Area: 0.37 Hectares	Folio: KE15957
-------------------------------	--------------------------

Dwg. No. 5134-DC-MAP-TIC-00	Sheet A3	Pl. Ref. 98/898 00/1945
Date: 01/09/2022	Scale: 1:1000	
Drawn: MJK	Approved: SW	


Roads & Transportation
Building and Development Control
 Kildare County Council, Comhairle Chontae Cill Dara
 T:+353-45-980842 E: buildingcontrol@kildarecoco.ie