

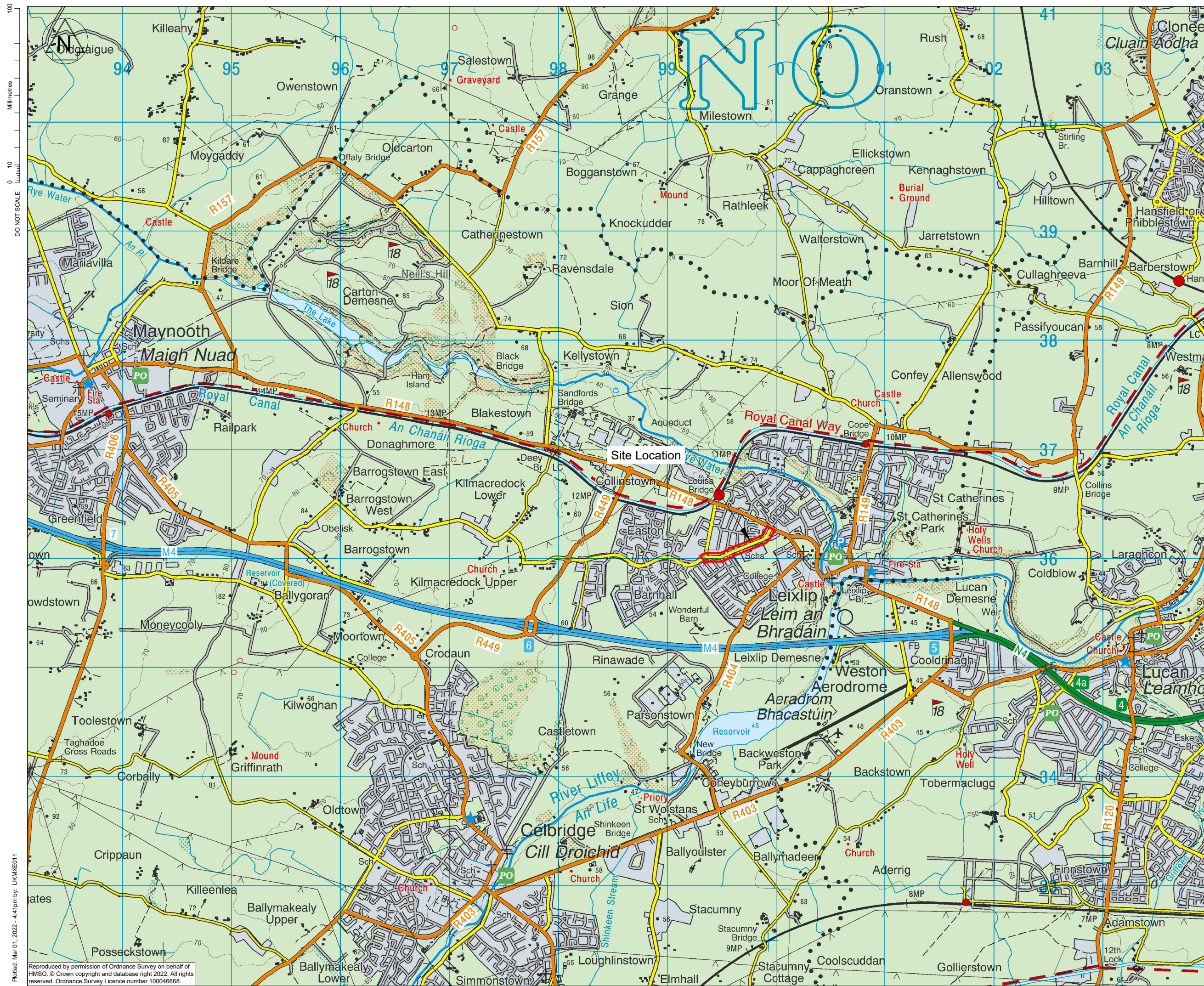


Kildare County Council

P82022.05 GREEN LANE CYCLE TRACK SCHEME, LEIXLIP

Part 8 Planning Drawings





Information contained in this drawing is indicative only. Details to be confirmed during site survey.

100
Millimetres
0 10
DO NOT SCALE

A	M.E.	D.K.	C.B.	01/03/2022
Part 8 Planning Issue				
Rev	Drawn / Des	Checked	Approved	Date
Description				
PART 8 PLANNING ISSUE				Subsidiarity
				S0



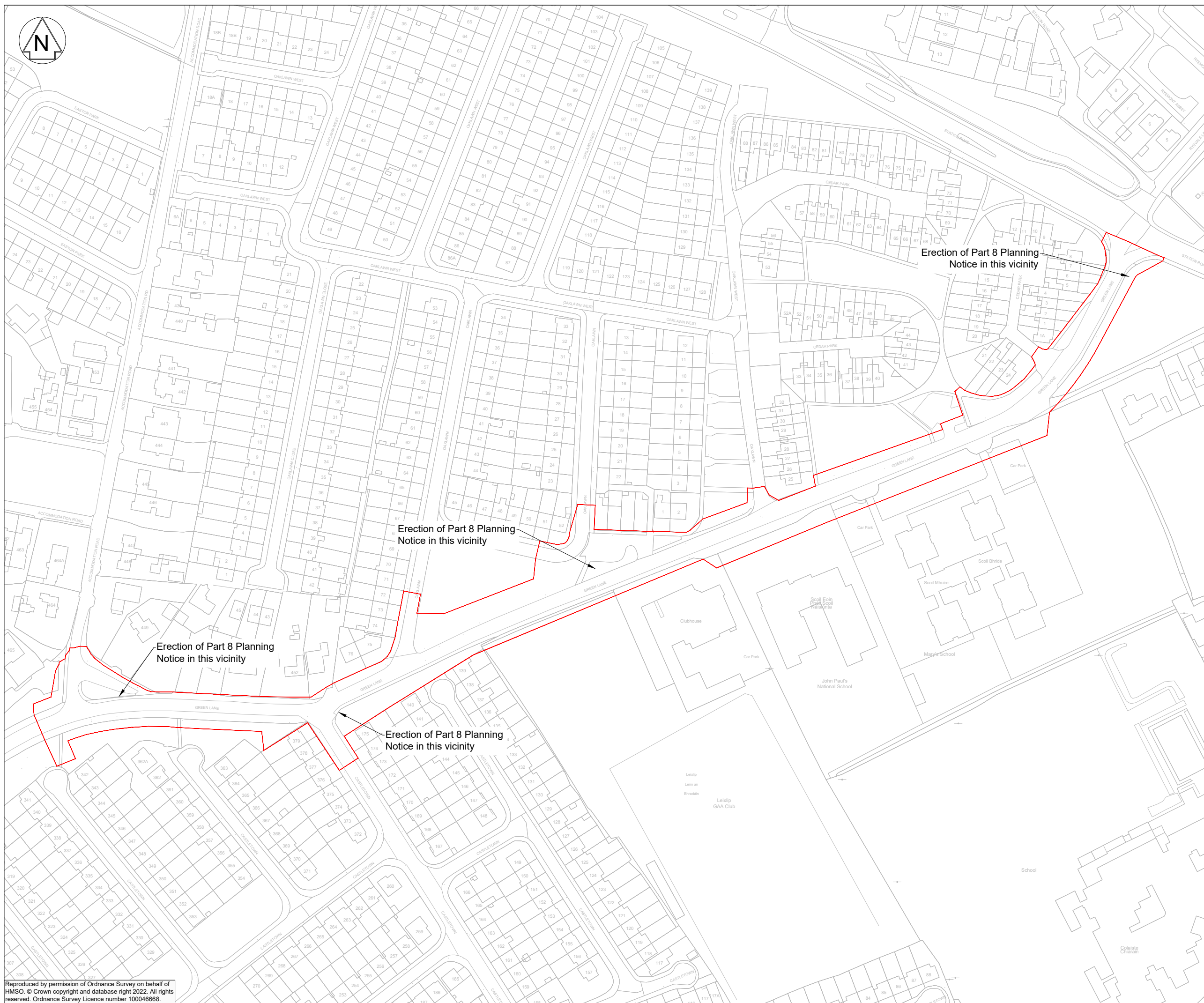
Drawing Title
P82022.05 Green Lane Cycle Track Scheme, Leixlip
Site Location Plan

Scale	Designed / Drawn	Checked	Approved	Authorised
1 : 25,000	M.E.	D.K.	D.K.	C.B.
Original Size	Date	Date	Date	Date
A1	01/03/2022	01/03/2022	01/03/2022	01/03/2022
Drawing Number	Project	Originator	Volume	Revision
4000085-WSP-DG-HW-0021				A
Location	Type	Role	Number	

Plotted: Mar 01, 2022 - 4:41pm by: UKMKE011

Reproduced by permission of Ordnance Survey on behalf of HMSO. © Crown copyright and database right 2022. All rights reserved. Ordnance Survey Licence number 100046668.

100
Millimetres
0 10
DO NOT SCALE



Information contained in this drawing is indicative only. Details to be confirmed during site survey.

LEGEND:

Part 8 Boundary

J.F.	M.E.	D.K.	C.B.	03/03/2022
Part 8 Planning Issue				
Rev	Drawn / Des	Checked	Approved	Date
Description				
PART 8 PLANNING ISSUE				S0



Comhairle Contae Chill Dara
Kildare County Council



Údarás Náisiúnta Iompair
National Transport Authority



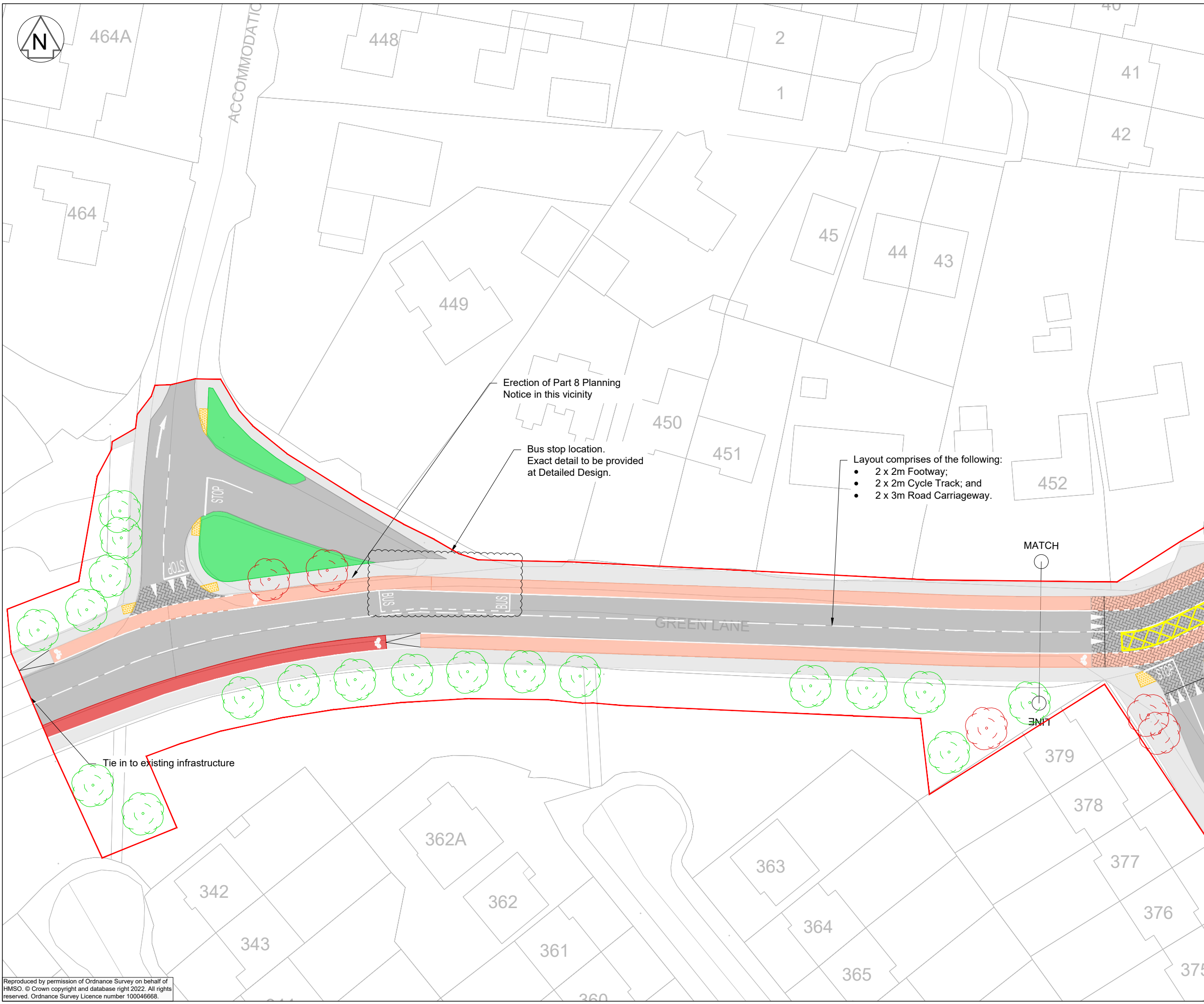
Drawing Title
P82022.05 Green Lane Cycle Track Scheme, Leixlip Part 8 Boundary

Scale	Designed / Drawn	Checked	Approved	Authorised
1 : 1000	J.F.	M.E.	D.K.	C.B.
Original Size	Date	Date	Date	Date
A1	03/03/2022	03/03/2022	03/03/2022	03/03/2022
Drawing Number	Project	Originator	Volume	Revision
4000085-WSP-DG-HW-0019				L01
Location	Type	Role	Number	

Plotted: Mar 03, 2022 - 9:10am by: UKMKE011

Reproduced by permission of Ordnance Survey on behalf of HMSO. © Crown copyright and database right 2022. All rights reserved. Ordnance Survey Licence number 100046668.

100
Millimetres
0 10
DO NOT SCALE



Erection of Part 8 Planning Notice in this vicinity

Bus stop location. Exact detail to be provided at Detailed Design.

- Layout comprises of the following:
- 2 x 2m Footway;
 - 2 x 2m Cycle Track; and
 - 2 x 3m Road Carriageway.

Tie in to existing infrastructure

Information contained in this drawing is indicative only. Details to be confirmed during site survey.

LEGEND:

	Carriageway
	Footway
	Cycle Track
	Cycle Lane
	Grassed Area
	Tactile Paving for Uncontrolled Crossing
	Tactile Paving for Controlled Crossing
	Raised Surface
	Black Top - Shared Surface
	Buffer - Shared Surface
	Pavior - Shared Surface
	Existing Tree to be Retained
	Existing Tree to be Removed

A	M.E.	D.K.	C.B.	07/03/2022
Part 8 Planning Issue				
Rev	Drawn / Des	Checked	Approved	Date
Description				
PART 8 PLANNING ISSUE				S0

Client

Comhairle Contae Chill Dara
Kildare County Council

Údarás
Náisiúnta Iompair
National Transport Authority

WSP

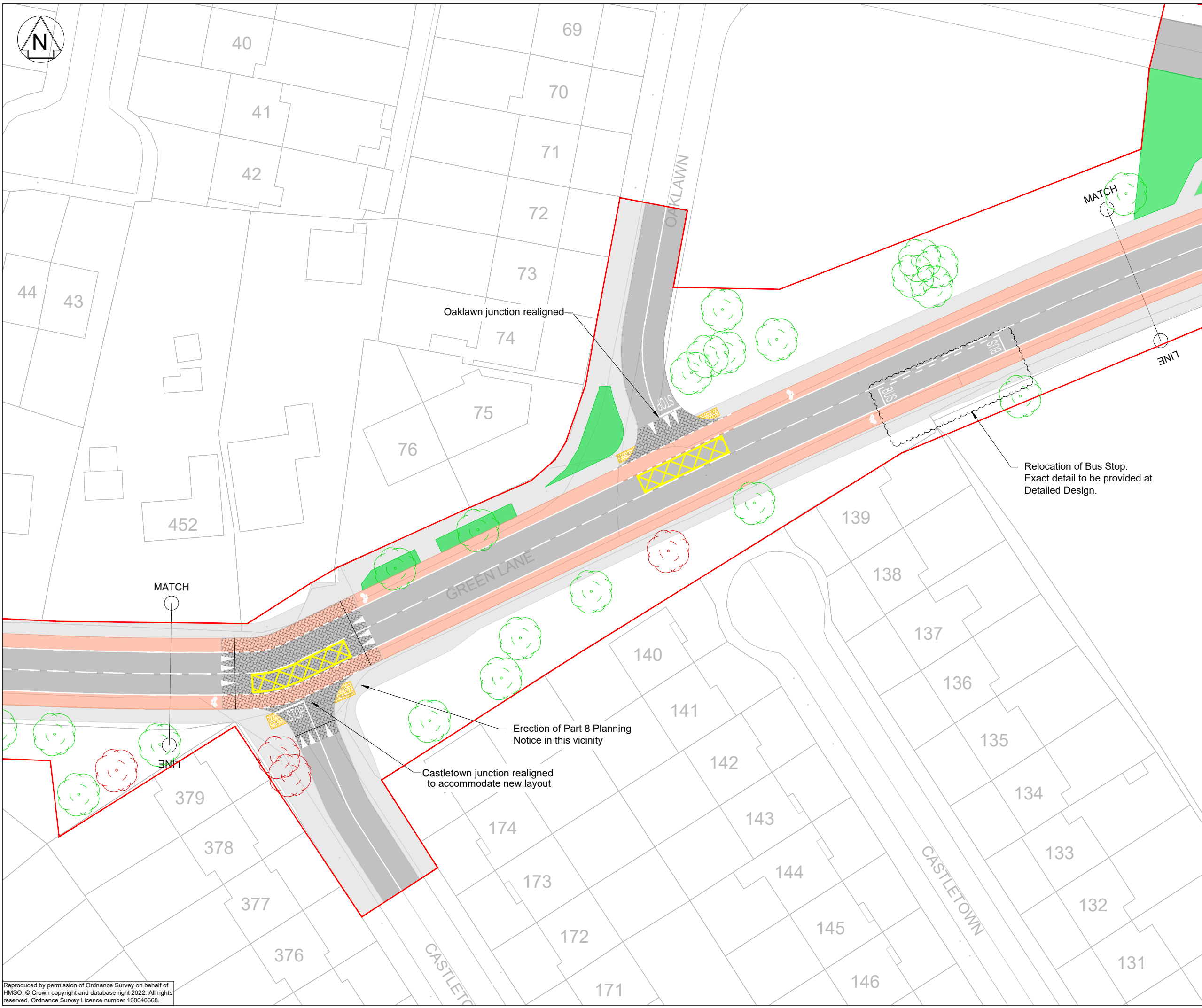
Drawing Title
P82022.05 Green Lane Cycle Track Scheme, Leixlip
Part 8 Planning
Sheet 1 of 5

Scale 1 : 250	Designed / Drawn M.E.	Checked D.K.	Approved D.K.	Authorised C.B.
Original Size A1	Date 07/03/2022	Date 07/03/2022	Date 07/03/2022	Date 07/03/2022
Drawing Number Project	Originator	Volume	Revision	
40000085-WSP-DG-HW-0016-01			A	
Location	Type	Role	Number	

Plotted: Mar 07, 2022 - 10:51am by: UKMME011

Reproduced by permission of Ordnance Survey on behalf of HMSO. © Crown copyright and database right 2022. All rights reserved. Ordnance Survey Licence number 100046668.

100
Millimetres
0 10
DO NOT SCALE



Information contained in this drawing is indicative only. Details to be confirmed during site survey.

- LEGEND:**
- Carriageway
 - Footway
 - Cycle Track
 - Cycle Lane
 - Grassed Area
 - Tactile Paving for Uncontrolled Crossing
 - Tactile Paving for Controlled Crossing
 - Raised Surface
 - Black Top - Shared Surface
 - Buffer - Shared Surface
 - Pavior - Shared Surface
 - Existing Tree to be Retained
 - Existing Tree to be Removed

A	M.E.	D.K.	C.B.	07/03/2022
---	------	------	------	------------

Part 8 Planning Issue

Rev	Drawn / Des	Checked	Approved	Date

Description

Drawing Status	Suitability
PART 8 PLANNING ISSUE	S0

Client



Comhairle Contae Chill Dara
Kildare County Council



Údarás Náisiúnta Iompair
National Transport Authority



wsp

Drawing Title
P82022.05 Green Lane Cycle Track Scheme, Leixlip
Part 8 Planning
Sheet 2 of 5

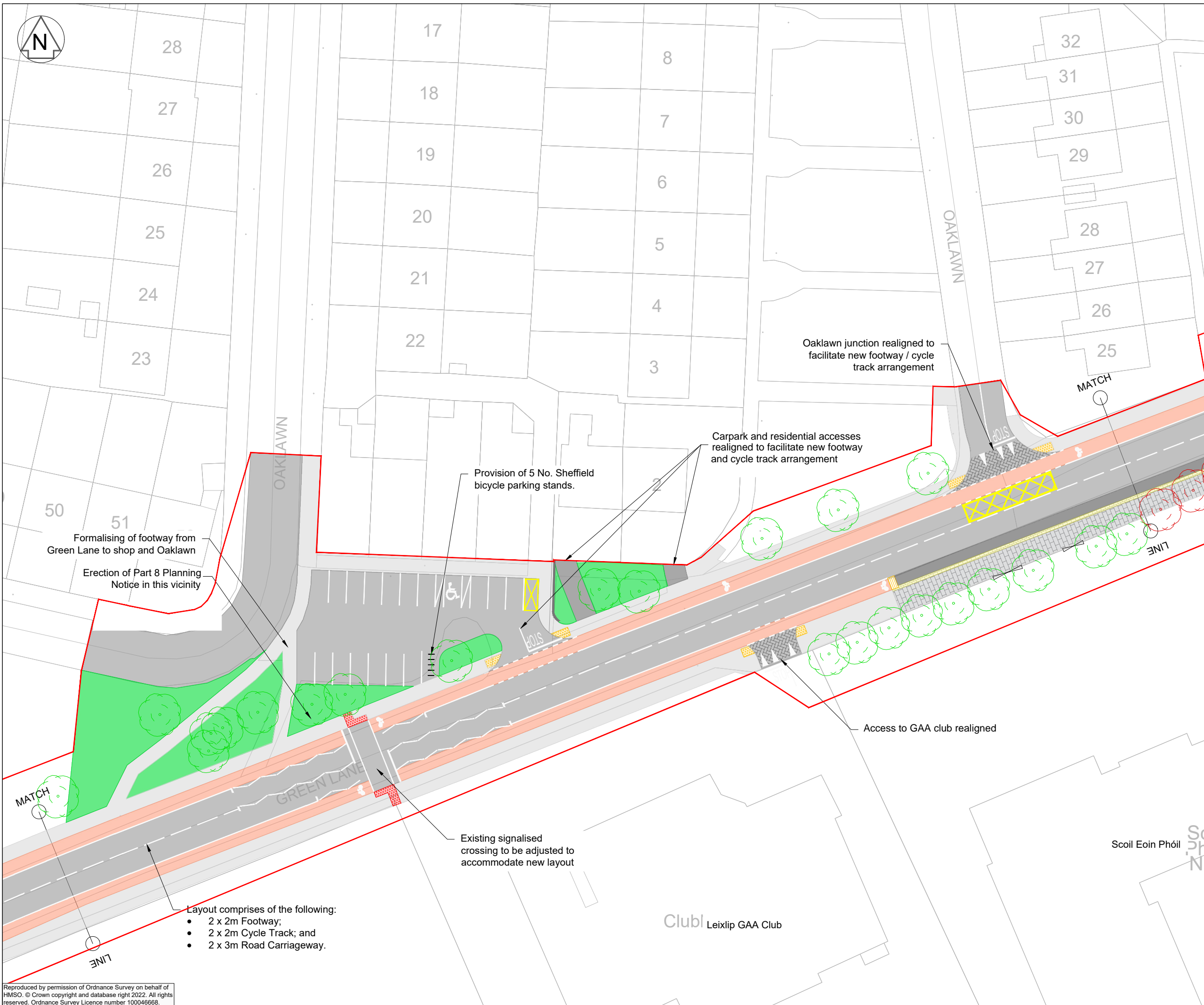
Scale	Designed / Drawn	Checked	Approved	Authorised
1 : 250	M.E.	D.K.	D.K.	C.B.
Original Size	Date	Date	Date	Date
A1	07/03/2022	07/03/2022	07/03/2022	07/03/2022

Drawing Number	Project	Originator	Volume	Revision
40000085-WSP-DG-HW-0016-02				A

Plotted: Mar 07, 2022 - 10:51 am by: UKMME011

Reproduced by permission of Ordnance Survey on behalf of HMSO. © Crown copyright and database right 2022. All rights reserved. Ordnance Survey Licence number 100046668.

100
Millimetres
0 10
DO NOT SCALE



Information contained in this drawing is indicative only. Details to be confirmed during site survey.

LEGEND:

- Carriageway
- Footway
- Cycle Track
- Cycle Lane
- Grassed Area
- Tactile Paving for Uncontrolled Crossing
- Tactile Paving for Controlled Crossing
- Raised Surface
- Black Top - Shared Surface
- Buffer - Shared Surface
- Pavior - Shared Surface
- Existing Tree to be Retained
- Existing Tree to be Removed

A	M.E.	D.K.	C.B.	07/03/2022
Part 8 Planning Issue				
Rev	Drawn / Des	Checked	Approved	Date
Description				Suitability
PART 8 PLANNING ISSUE				S0

Client

Comhairle Contae Chill Dara
Kildare County Council

Údarás
Náisiúnta Iompair
National Transport Authority

WSP

Drawing Title
**P82022.05 Green Lane Cycle Track Scheme, Leixlip
Part 8 Planning
Sheet 3 of 5**

Scale 1 : 250	Designed / Drawn M.E.	Checked D.K.	Approved D.K.	Authorised C.B.
Original Size A1	Date 07/03/2022	Date 07/03/2022	Date 07/03/2022	Date 07/03/2022
Drawing Number Project	Originator	Volume	Revision	
40000085-WSP-DG-HW-0016-03			A	
Location	Type	Role	Number	

Plotted: Mar 07, 2022 - 10:51am by: UKMME011

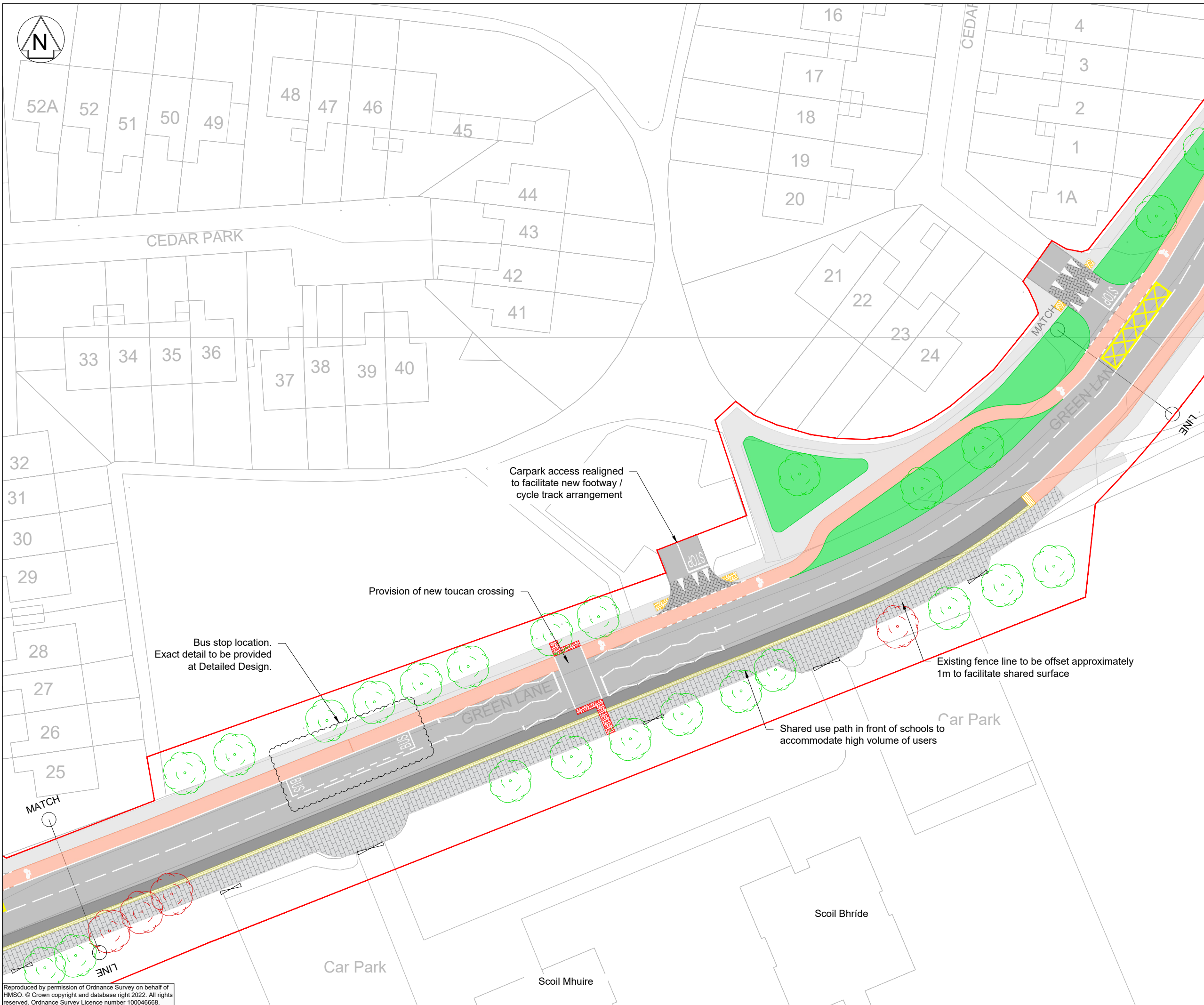
Reproduced by permission of Ordnance Survey on behalf of HMSO. © Crown copyright and database right 2022. All rights reserved. Ordnance Survey Licence number 100046668.

- Layout comprises of the following:
- 2 x 2m Footway;
 - 2 x 2m Cycle Track; and
 - 2 x 3m Road Carriageway.

Club Leixlip GAA Club

Scoil Eoin Phóil

100
Millimetres
0 10
DO NOT SCALE



Information contained in this drawing is indicative only. Details to be confirmed during site survey.

- LEGEND:**
- Carriageway
 - Footway
 - Cycle Track
 - Cycle Lane
 - Grassed Area
 - Tactile Paving for Uncontrolled Crossing
 - Tactile Paving for Controlled Crossing
 - Raised Surface
 - Black Top - Shared Surface
 - Buffer - Shared Surface
 - Pavior - Shared Surface
 - Existing Tree to be Retained
 - Existing Tree to be Removed

A	M.E.	D.K.	C.B.	07/03/2022
Part 8 Planning Issue				
Rev	Drawn / Des	Checked	Approved	Date
Description				
Drawing Status				Suitability
PART 8 PLANNING ISSUE				S0

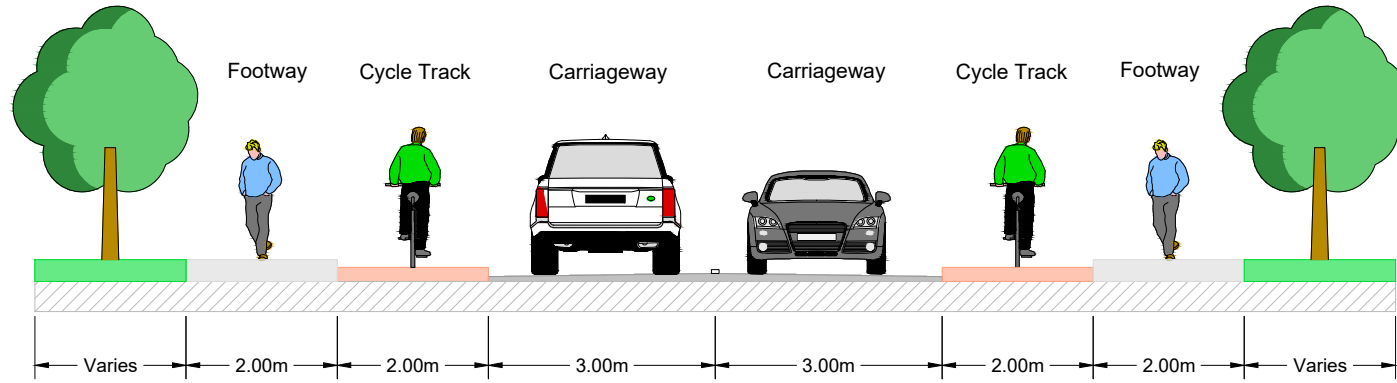


Drawing Title				
P82022.05 Green Lane Cycle Track Scheme, Leixlip				
Part 8 Planning				
Sheet 4 of 5				
Scale	Designed / Drawn	Checked	Approved	Authorised
1 : 250	M.E.	D.K.	D.K.	C.B.
Original Size	Date	Date	Date	Date
A1	07/03/2022	07/03/2022	07/03/2022	07/03/2022
Drawing Number	Project	Originator	Volume	Revision
40000085-WSP-DG-HW-0016-04				A
Location	Type	Role	Number	

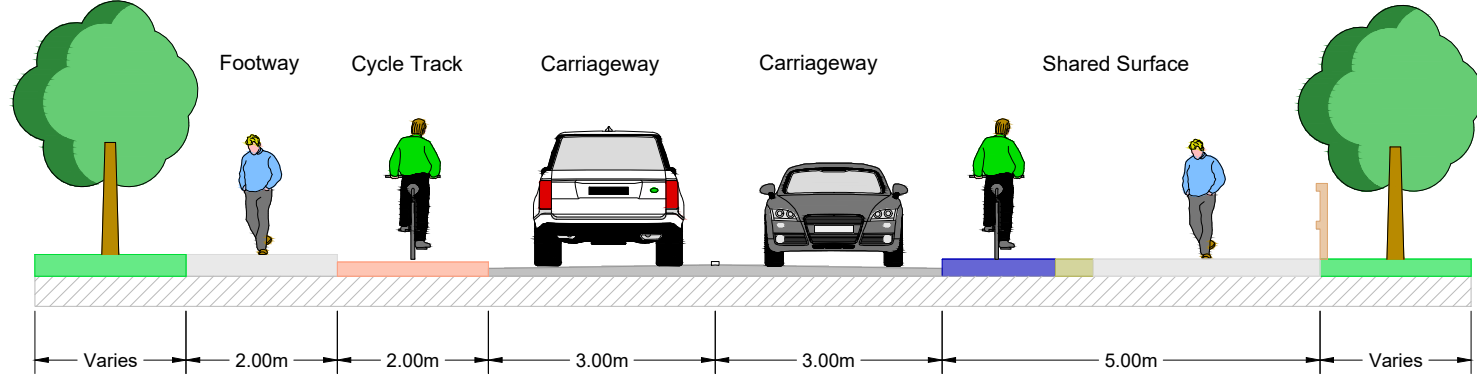
Plotted: Mar 07, 2022 - 10:52am by: UKMME011

Reproduced by permission of Ordnance Survey on behalf of HMSO. © Crown copyright and database right 2022. All rights reserved. Ordnance Survey Licence number 100046668.

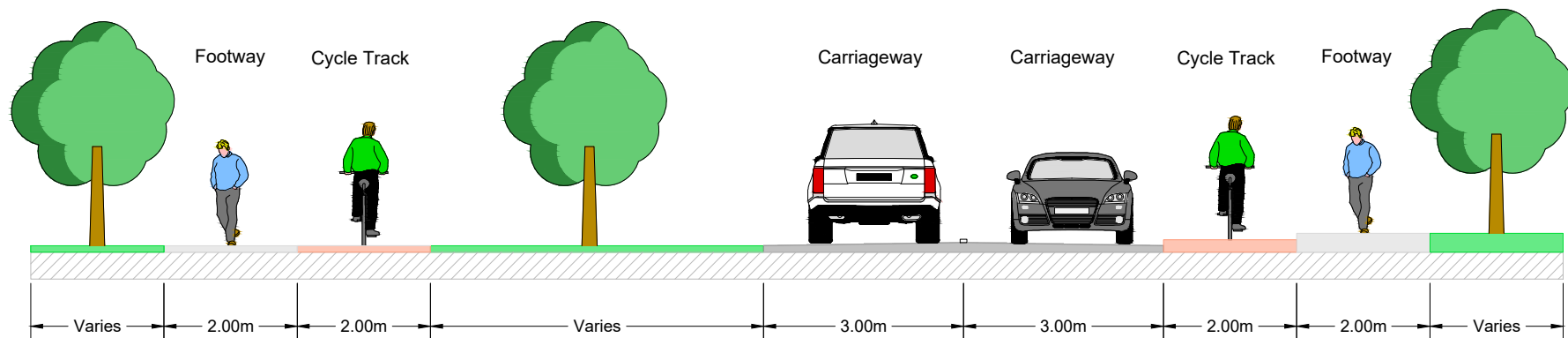
100
0 10
Millimetres
DO NOT SCALE



Outside Leixlip GAA Club



Outside Scoil Mhuire



Southwest of Cedar Park

Information contained in this drawing is indicative only. Details to be confirmed during site survey.

A	M.E.	D.K.	C.B.	01/03/2022
Part 8 Planning Issue				
Rev	Drawn / Des	Checked	Approved	Date
Description				
Drawing Status				Subsidiarity
PART 8 PLANNING ISSUE				S0



Drawing Title
P82022.05 Green Lane Cycle Track Scheme, Leixlip
Typical Cross-Sections

Scale	Designed / Drawn	Checked	Approved	Authorised
1 : 50	M.E.	D.K.	D.K.	C.B.
Original Size	Date	Date	Date	Date
A1	01/03/2022	01/03/2022	01/03/2022	01/03/2022
Drawing Number	Project	Originator	Volume	Revision
40000085-WSP-DG-HW-0020				A
Location	Type	Role	Number	

Plotted: Mar 01, 2022 - 3:34pm by: UKMXE011

Reproduced by permission of Ordnance Survey on behalf of HMSO. © Crown copyright and database right 2022. All rights reserved. Ordnance Survey Licence number 100046668.