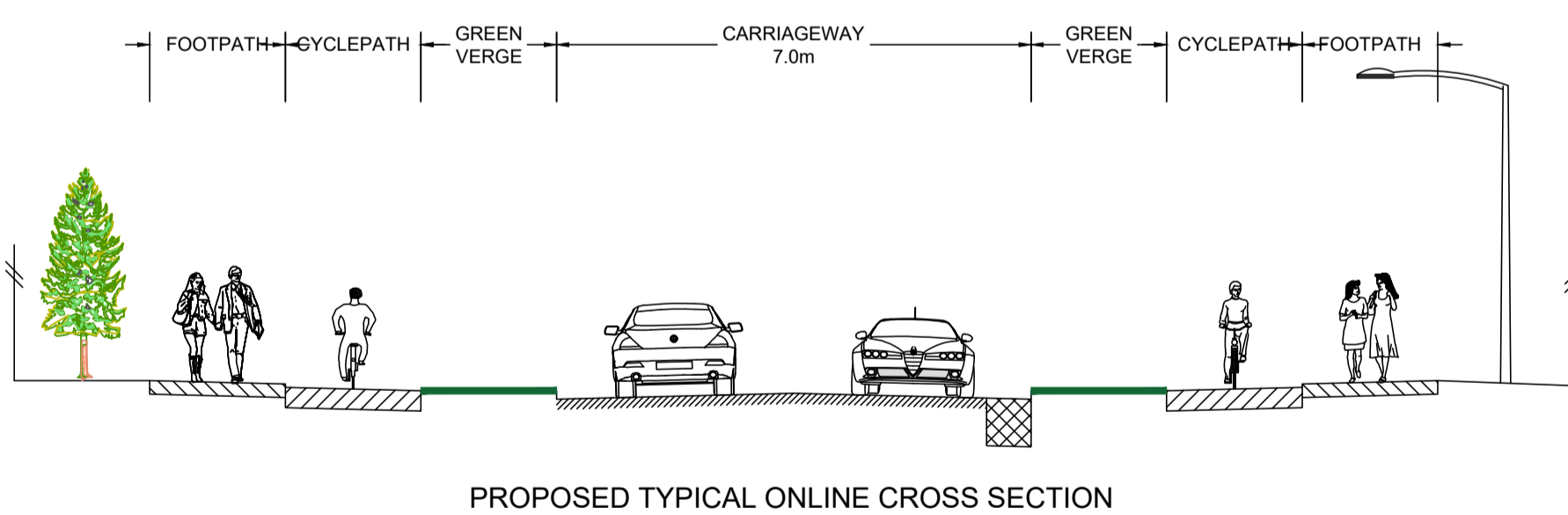
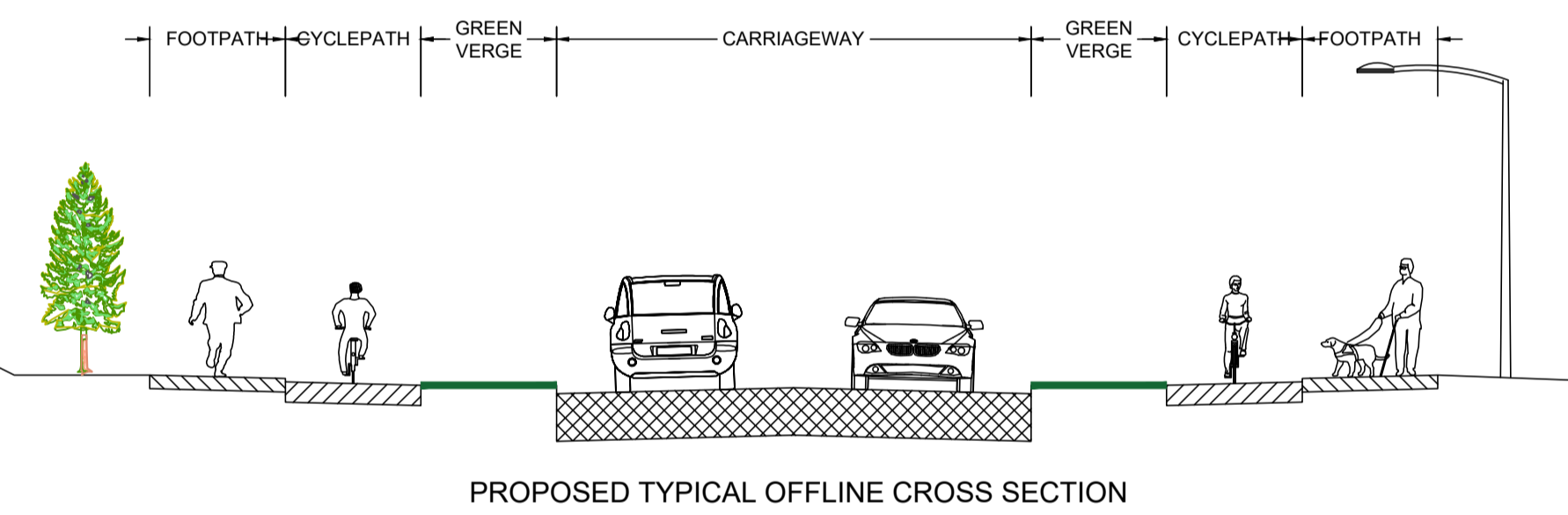
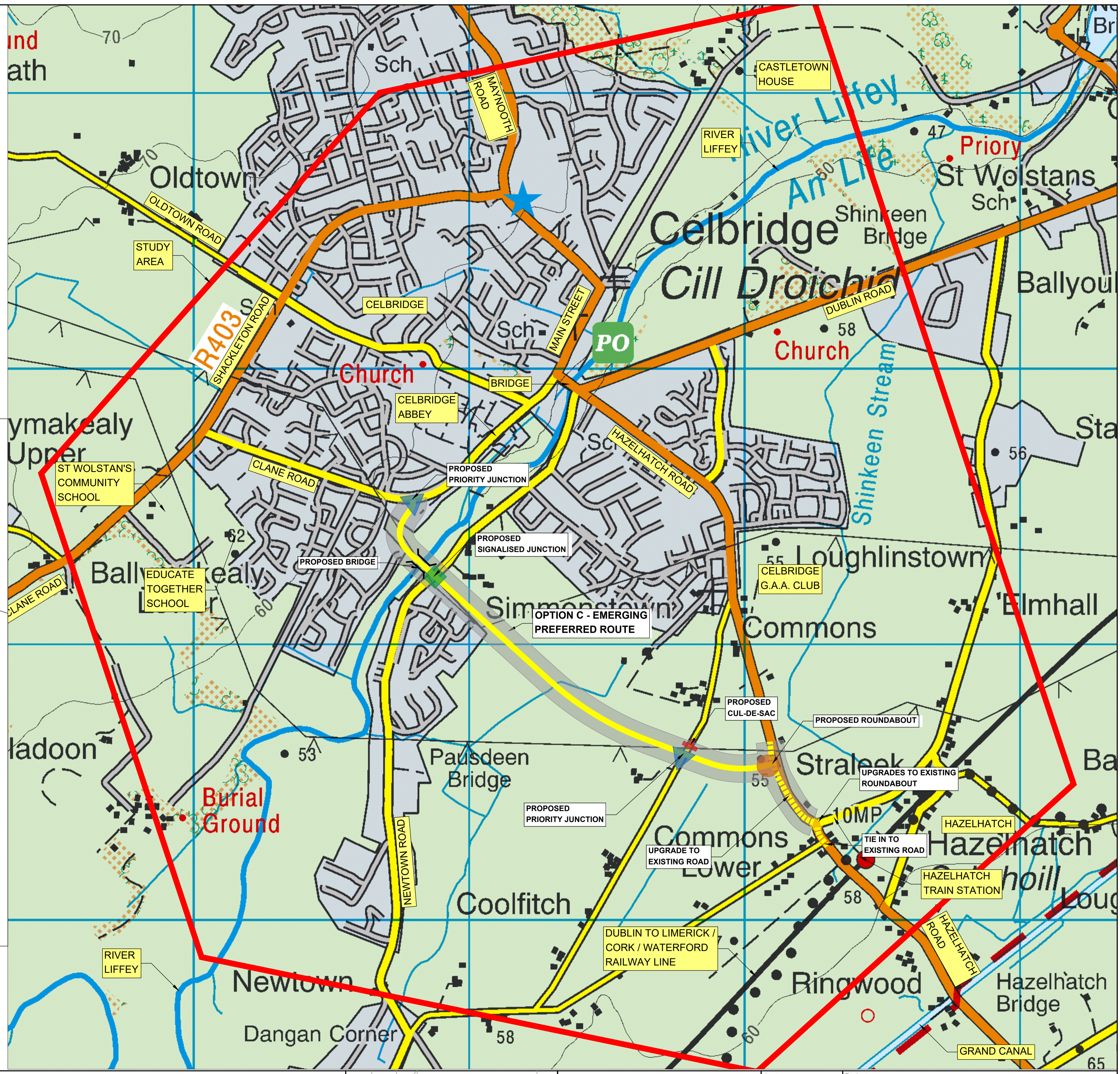


LEGEND:

- EMERGING PREFERRED ROUTE CORRIDOR - OPTION C
- 100m ASSESSMENT CORRIDOR
- PROPOSED ROUNDABOUT (INDICATIVE/SUBJECT TO CHANGE)
- PROPOSED SIGNALISED JUNCTION (INDICATIVE/SUBJECT TO CHANGE)
- PROPOSED PRIORITY JUNCTION (INDICATIVE/SUBJECT TO CHANGE)
- PROPOSED CUL-DE-SAC (INDICATIVE/SUBJECT TO CHANGE)

SECTIONS SHOWN DASHED DENOTE UPGRADE OPTIONS ALONG EXISTING ROUTES

ROUTE ASSESSMENT CORRIDOR SHOWN 100m WIDE TO ALLOW FOR DESIGN DEVELOPMENT AND ASSESSMENT



Ordnance Survey Ireland Licence No. CYAL50173842 © Ordnance Survey Ireland/Government of Ireland

Client

General Notes

(i) Hard copies, dwf and pdf will form a controlled issue of the drawing. All other formats (dwg etc.) are deemed to be an uncontrolled issue and any work carried out based on these files is at the recipients own risk. RPS will not accept any responsibility for any errors from the use of these files, either by human error by the recipient, listing of the un-dimensioned measurements, compatibility with the recipients software, and any errors arising when these files are used to aid the recipients drawing production, or setting out on site.

(ii) DO NOT SCALE, use figured dimensions only.

(iii) This drawing is the property of RPS, it is a project confidential classified document. It must not be copied used or its contents divulged without prior written consent. The needs and expectations of client and RPS must be considered when working with this drawing.

(iv) Information including topographical survey, geotechnical investigation and utility detail used in the design have been provided by others.

(v) All Levels refer to Ordnance Survey Datum, Malin Head.

Rev	Date	Drawn	Checked	Amendment / Issue	App
P02	08/03/22			FOR REVIEW & COMMENT	
P01	21/01/22			FOR REVIEW & COMMENT	

RPS

West Pier
Business Campus
Dun Laoghaire
Co. Dublin A96 N6T7

T +353 (0)1 4882900
W www.rpsgroup.com/ireland
E ireland@rpsgroup.com

Model File Identifier

Scale
7,500 @ A1
15,000 @ A3

Created on
21/01/2022

Sheets
01 of 01

Project
CELBRIDGE TO HAZELHATCH LINK ROAD

Title
STAGE 2 OPTIONS SELECTION
EMERGING PREFERRED ROUTE CORRIDOR

File Identifier
MDT0902-RPS-00-XX-DR-Z- RN2103

Status
S3

Rev
P02

R:\MDT0902 - Celbridge to Hazelhatch Link Road\8.0 Drawings\DC\00 - Options Selection\MDT0902-RPS-00-XX-DR-Z- RN2103 - Phase 2 Emerging Preferred Route.dwg