































Legend :

- |   |   |
|---|---|
|    | Local Area Plan Boundary                                  |
|    | CSO Settlement Boundary 2016<br>(centered on middle line) |
|    | A: Town Centre (M2)                                       |
|    | B: Existing / Infill Residential (R2.6)                   |
|    | C: New Residential (R1.6)                                 |
|    | C: New Residential Phase 2 (R1.6)                         |
|    | E: Community & Education (S1,S2,S6)                       |
|    | F: Open Space & Amenity(G4, G3)                           |
|    | F2: Strategic Open Space (G1: G3:)                        |
|    | G: Green belt (G4, G3)                                    |
|    | H: Industry & Warehousing (C2.2)                          |
|    | I: Agricultural (P1)                                      |
|    | K: Commercial / Residential<br>(Mixed Use) (M1)           |
|    | L: Leisure & Amenity (C5)<br>(Tourism & Related)          |
|    | N: Neighbourhood Centre (M3)                              |
|    | P: Data Centre/ <b>Warehouse (G4)(C7)</b>                 |
|    | Q: <b>Office</b> Enterprise & Employment (C3)             |
|    | R: Retail / Commercial (C1.1)                             |
|    | SR: Strategic Reserve                                     |
|    | <b>T: Mixed-Use (C6)</b>                                  |
|    | U: Utilities / Services (N)                               |
|    | Approximate Line of Setback of<br>Development From M7     |
|    | 500m Intervals From The Town Centre                       |
|   | River/Canal/Lakes   |
|  | Key Development Areas                                     |
|  | Regeneration Lands  |
|  | MD Boundary Naas/Kildare-Newbridge                        |
|  | MD Boundary Naas/Clane-Maynooth                           |

Stage	Date	Description
Material Alterations	07/07/2021	Report on Material Alterations & Motions Received
PMA	31/05/2021	Draft of Proposed Material Alteration
Draft	02/03/2021	Draft Plan

Scale: N.T.S.	Map Ref.: 11.1
Date: July 2021	Drawing No.: 200/20/1110

Ordnance Survey Ireland data reproduced under OS Licence number 2020/00000-MapData-Copyright/Council. Unauthorised reproduction infringes Ordnance Survey Ireland and Government of Ireland copyright.	Drawn by: <b>D H Dolan</b>	Checked by: <b>L Crawford</b>	Approved by: <b>N Curran</b>
	Date: 07/07/2021	Date: 09/07/2021	Date: 09/07/2021

**This drawing is to be read in conjunction  
with the written statement**

