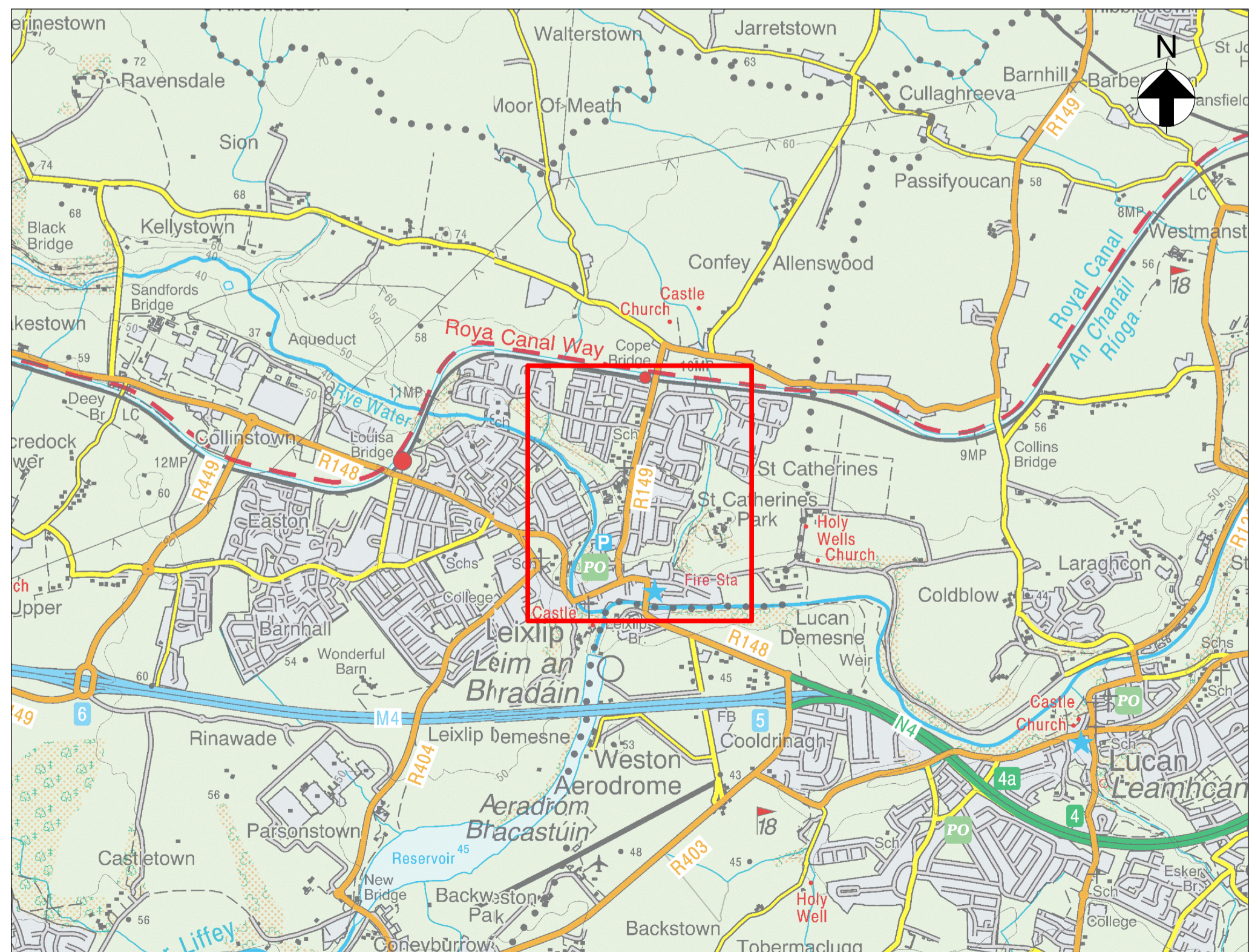


A1
1
2
3
4
5
6
7
8
9
10
11

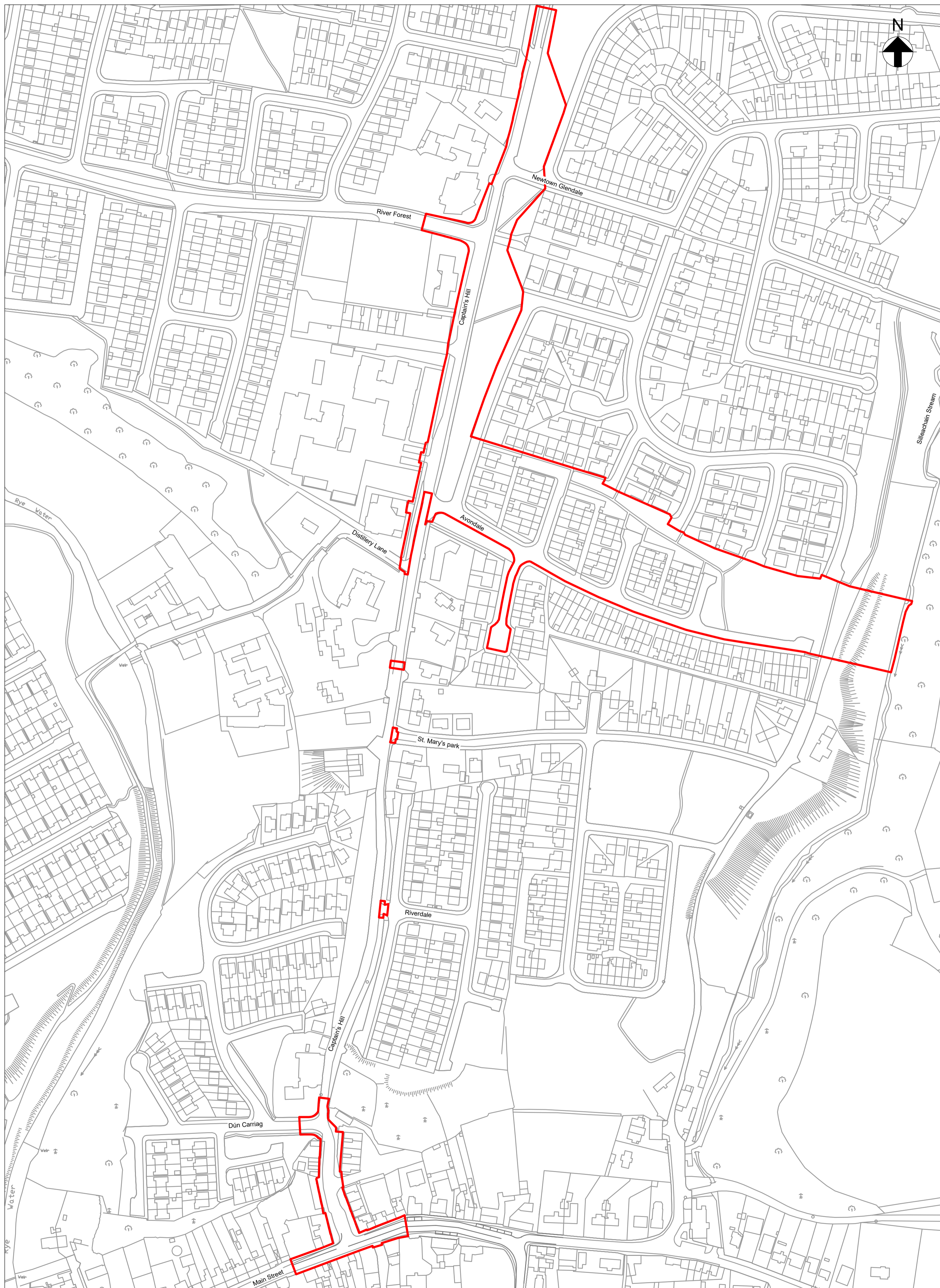
A B C D E F G H I J K L M N



Ireland Map
Scale: NTS



Site Map
Scale: 1:25,000



Site Location Map
Scale: 1:2000

Legend:
Redline Boundary

P04	24/06/26	GMcT	MP	SvJ
P03	06/11/25	GMcT	MP	SvJ
P02	17/10/25	GMcT	MP	SvJ
P01	12/09/25	GMcT	MP	SvJ
Rev	Date	By	Chkd	Appd

ARUP

Arup, 50 Ringsend Road
Dublin, D04 T6X0
www.arup.ie
Tel +353(0)1 233 4455 Fax +353(0)1 668 3169

Client
Comhairle Contae Chill Dara
Kildare County Council

Project Title
Captain's Hill Active Travel Scheme
Part 8 Planning

Drawing Title
Site Location Map

Scale at A1 1:2000 & 1:25000 (1:4000 & 1:50000 @ A3)

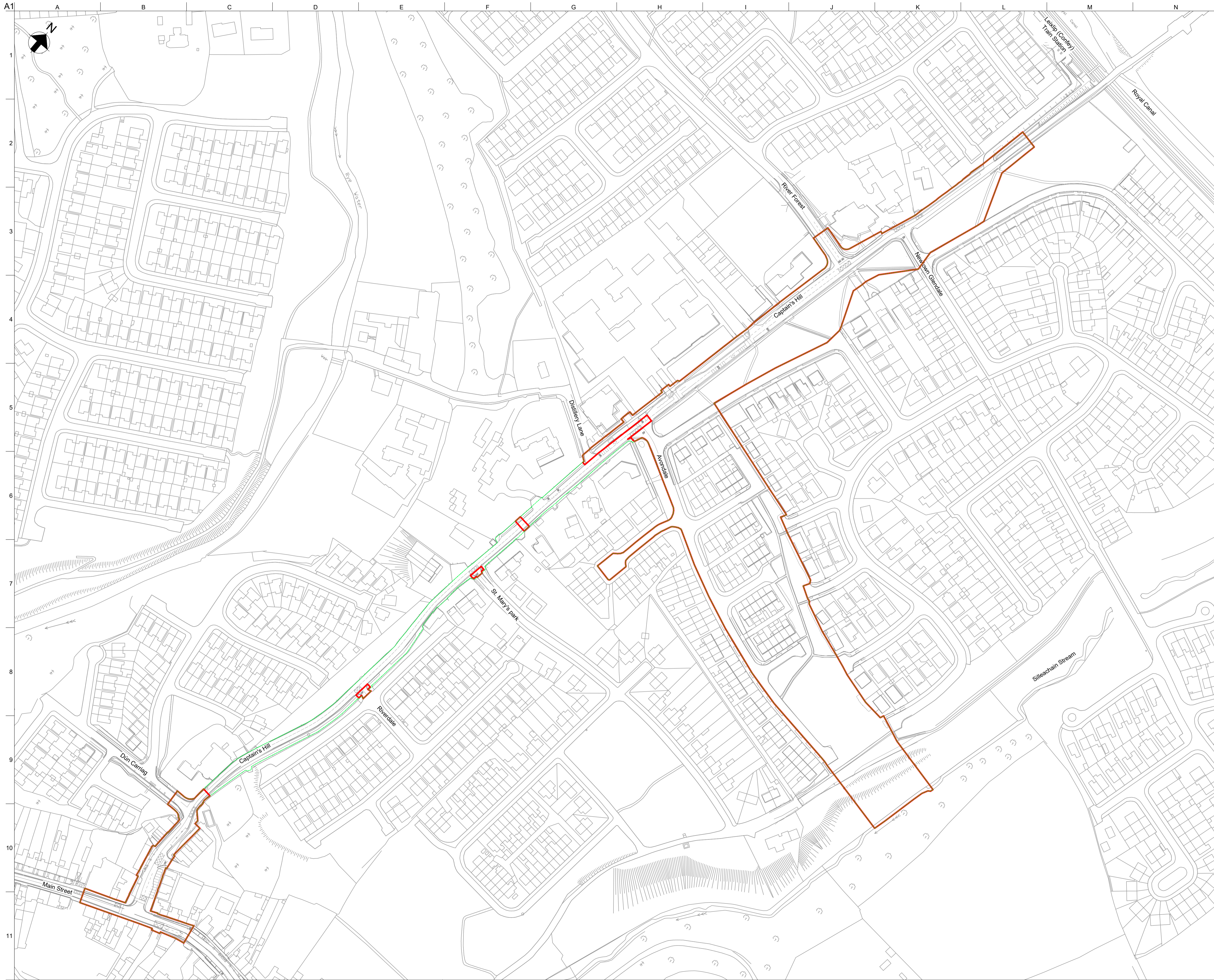
Role
Civil Infrastructure

Suitability
S4 - Shared for Approval

Arup Job No
306609-00

Rev
P04

Name
306609-ARUP-ZZ-XX-DR-C-0050-01



Legend:
— Redline Boundary
--- Study Area Boundary

P03	06/11/25	GMcT	MP	SvJ
P02	17/10/25	GMcT	MP	SvJ
P01	12/09/25	GMcT	MP	SvJ
Rev	Date	By	Chkd	Appd

ARUP

Arup, 50 Ringsend Road
 Dublin, D04 T6X0
 www.arup.ie
 Tel +353(0)1 233 4455 Fax +353(0)1 668 3169

Client
 **Comhairle Contae Chill Dara**
 Kildare County Council

Project Title
Captain's Hill Active Travel Scheme
 Part 8 Planning

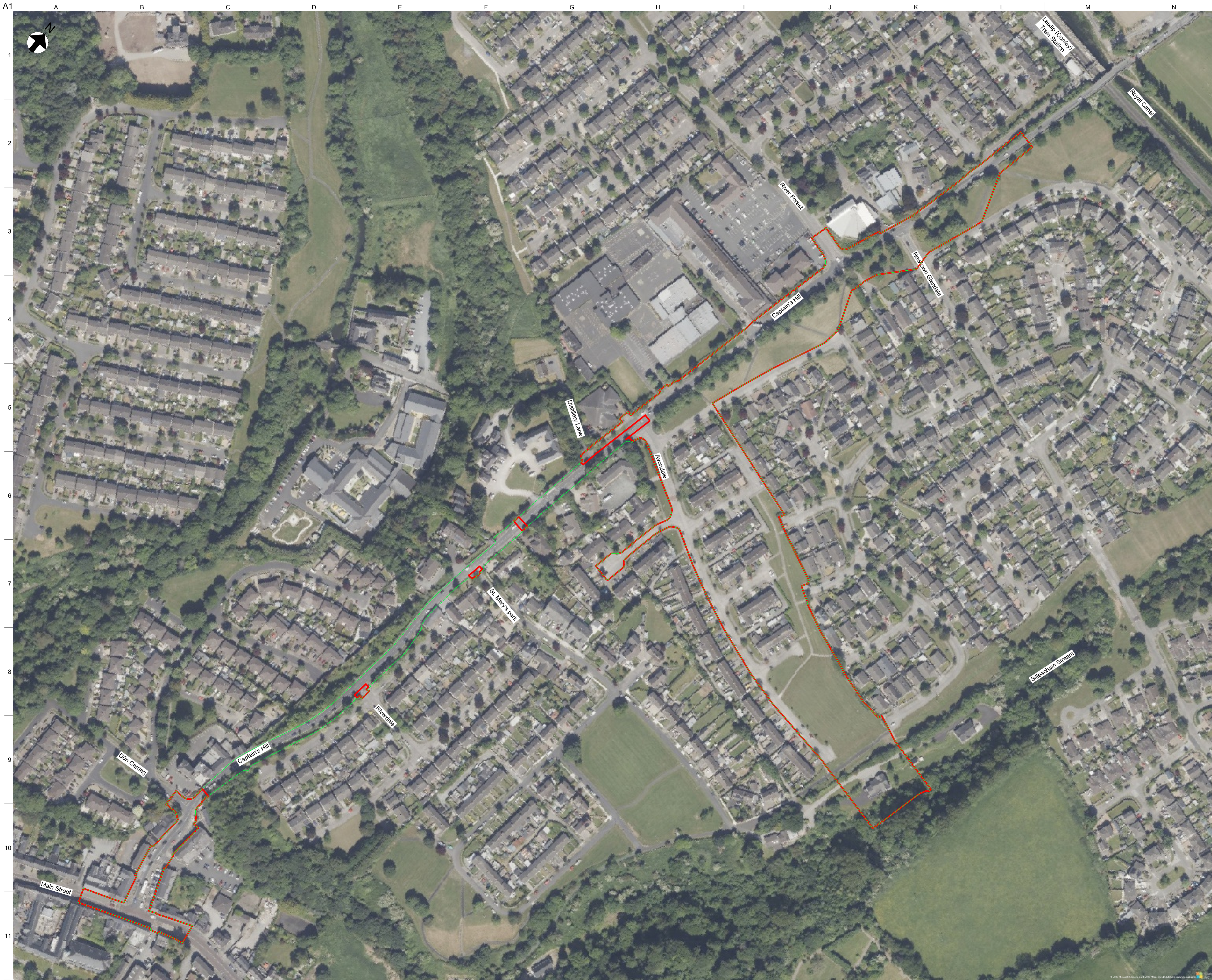
Drawing Title
Site Location Plan
 Ordnance Survey Mapping

Scale at A1 1:1000

Role Civil Infrastructure

Suitability S4 - Shared for Approval

Arup Job No	Rev
306609-00	P03
Name	
306609-ARUP-ZZ-XX-DR-C-0050-01	



A1
1
2
3
4
5
6
7
8
9
10
11

P03	06/11/25	GMcT	MP	SvJ
P02	17/10/25	GMcT	MP	SvJ
P01	12/09/25	GMcT	MP	SvJ
Rev	Date	By	Chkd	Appd

ARUP

Arup, 50 Ringsend Road
Dublin, D04 T6X0
www.arup.ie
Tel +353(0)1 233 4455 Fax +353(0)1 668 3169

Client
Comhairle Contae Chill Dara
Kildare County Council

Project Title
Captain's Hill Active Travel Scheme
Part 8 Planning

Drawing Title
Site Location Plan
Aerial Imagery

Scale at A1 1:1000

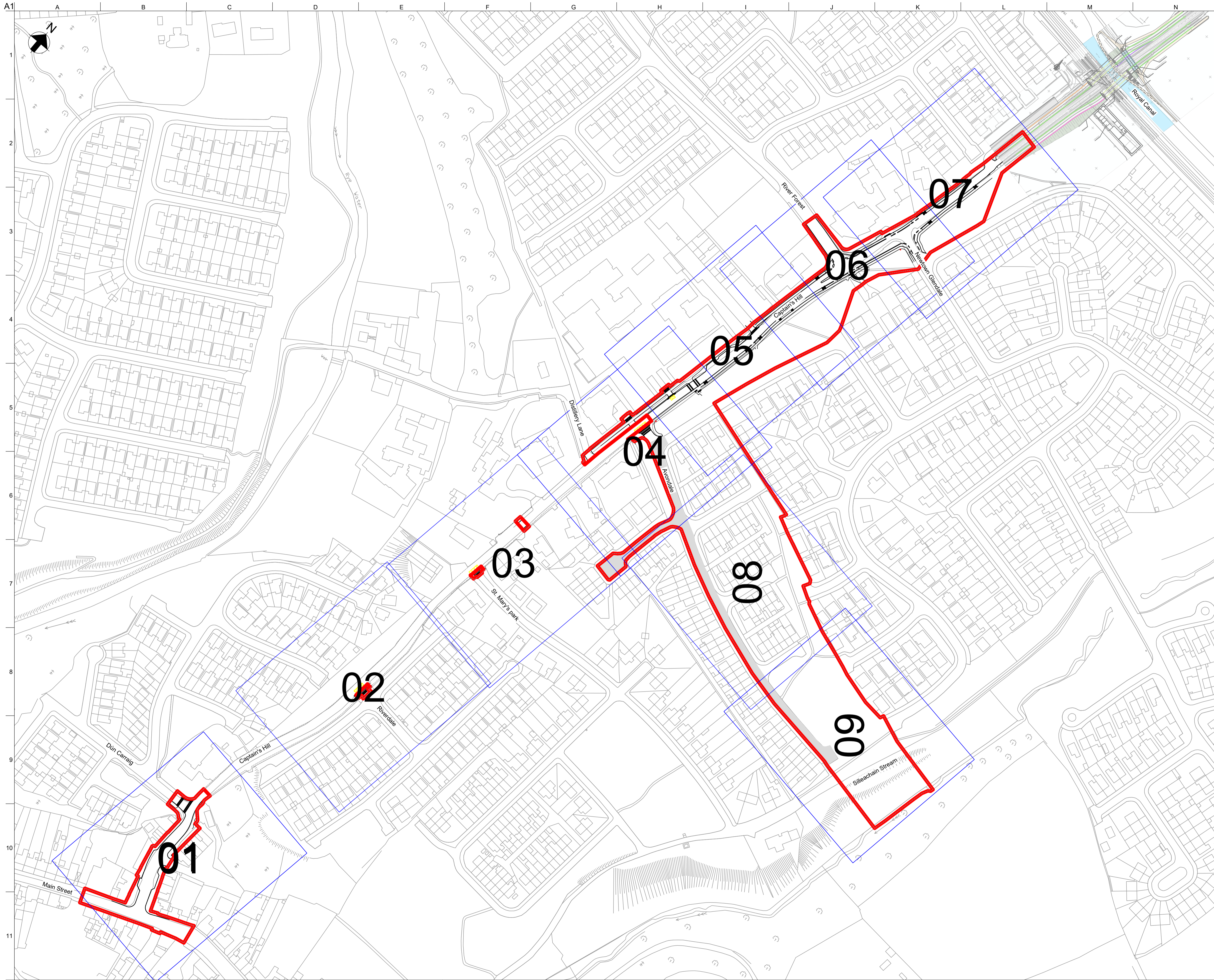
Role Civil Infrastructure

Suitability S4 - Shared for Approval

Arup Job No
306609-00

Rev
P03

Name
306609-ARUP-ZZ-XX-DR-C-0050-02



P06	24/06/26	HB	IDA	SvJ
P05	02/03/26	GMcT	IDA	SvJ
P04	17/10/25	GMcT	MP	SvJ
P03	26/09/25	GMcT	MP	SvJ
P02	06/08/25	ES	MP	SvJ
P01	01/08/25	ES	MP	SvJ
Rev	Date	By	Chkd	Appd

ARUP

Arup, 50 Ringsend Road
 Dublin, D04 T6X0
 www.arup.ie
 Tel +353(0)1 233 4455 Fax +353(0)1 668 3169

Client
 **Comhairle Contae Chill Dara**
 Kildare County Council

Project Title
Captain's Hill Active Travel Scheme
 Part 8 Planning

Drawing Title
General Arrangement Plan
 Key Plan

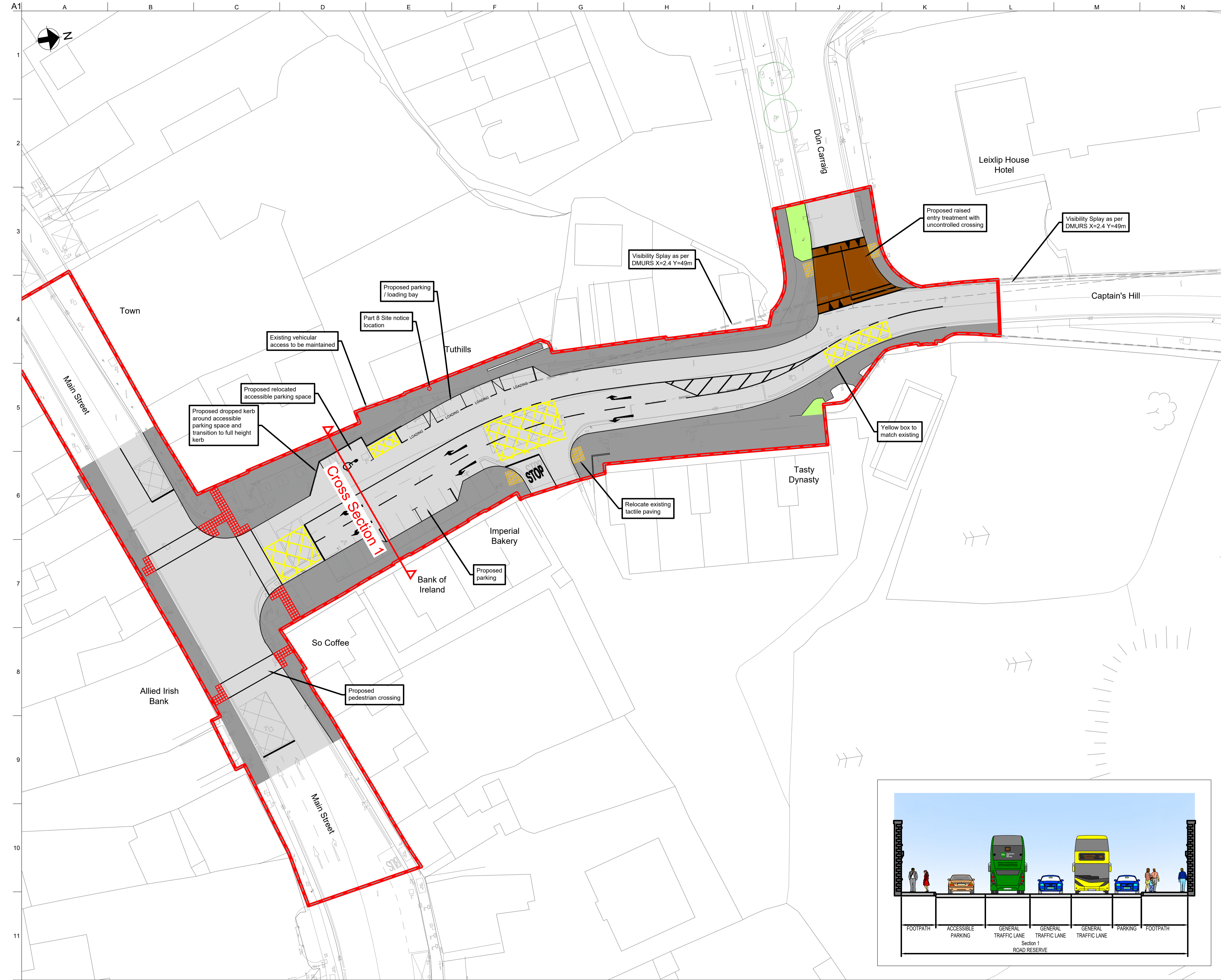
Scale at A1 1:1000

Role Civil Infrastructure

Suitability S4 - Shared for Approval

Arup Job No **306609-00** Rev **P06**

Name **306609-ARUP-ZZ-XX-DR-C-0100-00**



- Legend:**
- Redline Boundary
 - - - Study Area Boundary
 - ▭ Carriageway
 - ▭ Footpath
 - ▭ Traffic Island
 - ▭ Verge
 - ▭ Ramps
 - ▭ Shared Path
 - ▭ Cycle Track
 - ▭ Cycle Lane
 - ▭ Bus Stop
 - ⊠ Traffic Cabinet
 - Site notice Location

P06	24/06/26	HB	IDA	SvJ
P05	02/03/26	GMCT	IDA	SvJ
P04	17/10/25	GMCT	MP	SvJ
P03	26/09/25	GMCT	MP	SvJ
P02	06/08/25	ES	MP	SvJ
P01	01/08/25	ES	MP	SvJ
Rev	Date	By	Chkd	Appd

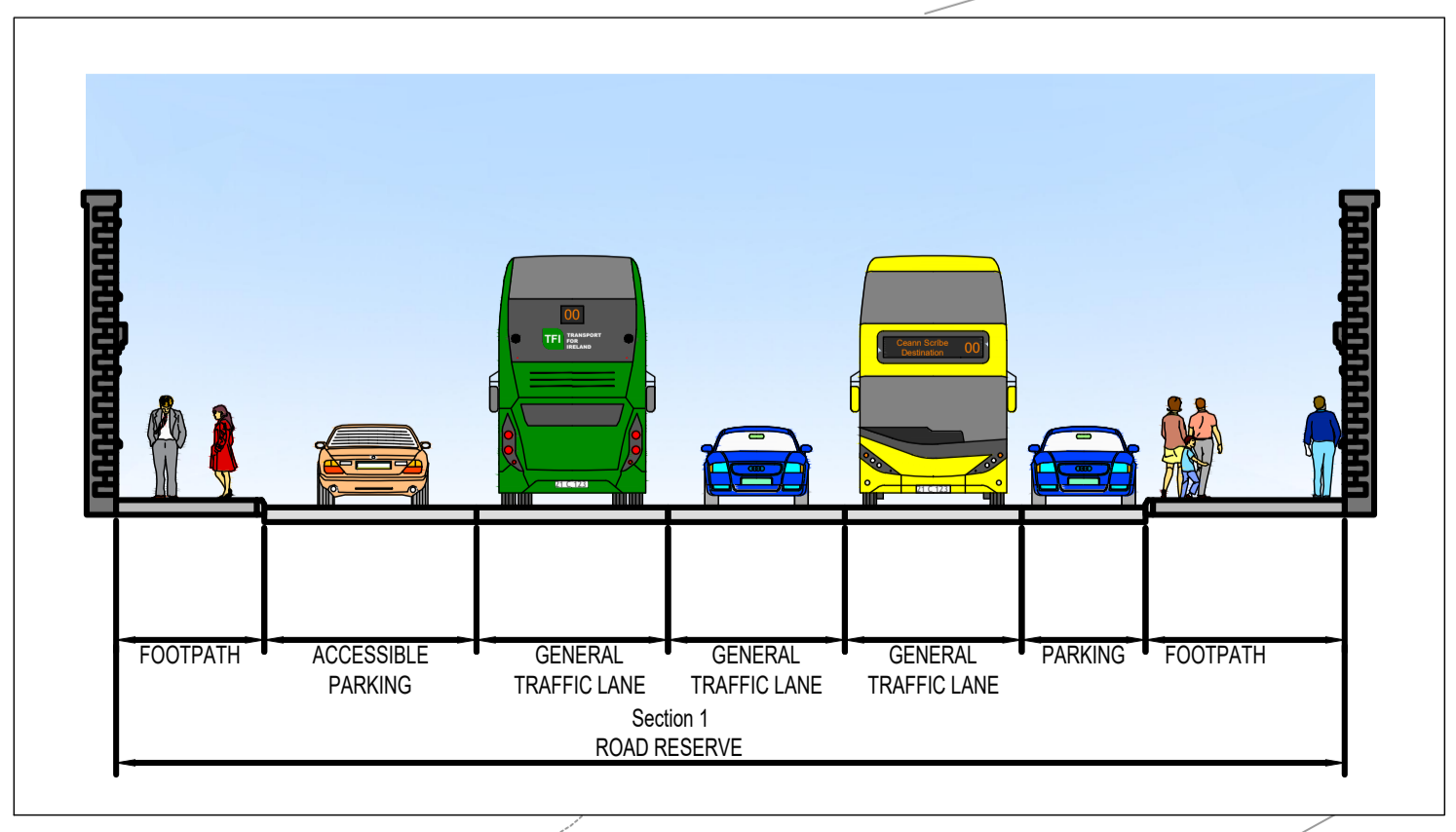
ARUP
 Arup, 50 Ringsend Road
 Dublin, D04 T6X0
 www.arup.ie
 Tel +353(0)1 233 4455 Fax +353(0)1 668 3169

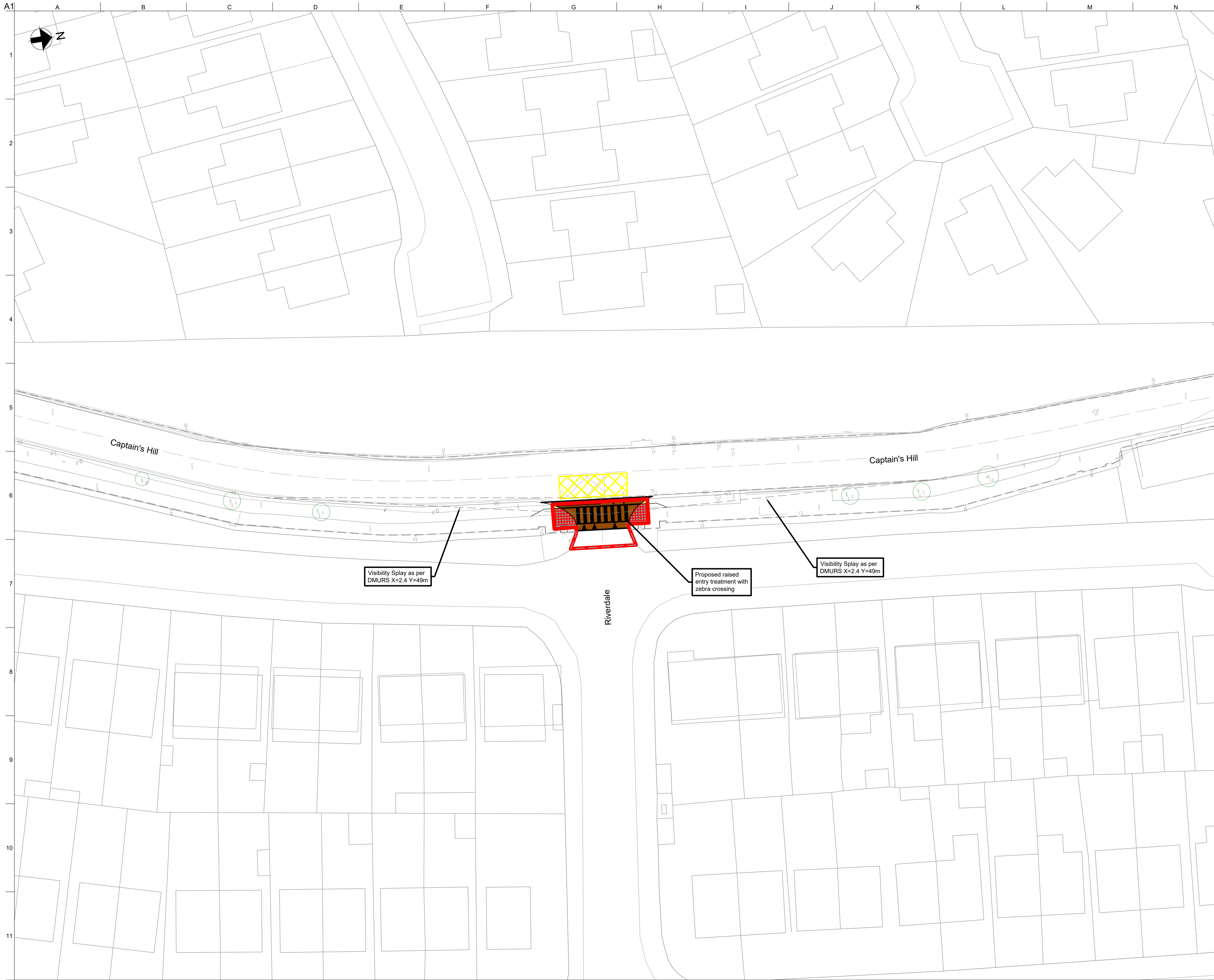


Project Title
**Captain's Hill Active Travel Scheme
 Part 8 Planning**

Drawing Title
**General Arrangement Plan
 Sheet 1 of 9**

Scale at A1 1:250
 Role Civil Infrastructure
 Suitability S4 - Shared for Approval
 Arup Job No **306609-00** Rev **P06**
 Name **306609-ARUP-ZZ-XX-DR-C-0100-01**





- Legend:**
- Redline Boundary
 - - - Study Area Boundary
 - ▬ Carriageway
 - ▬ Footpath
 - ▬ Traffic Island
 - ▬ Verge
 - ▬ Ramps
 - ▬ Shared Path
 - ▬ Cycle Track
 - ▬ Cycle Lane
 - ▬ Bus Stop
 - ⊠ Traffic Cabinet
 - Site notice Location

P06	24/06/26	HB	IDA	SvJ
P05	02/03/26	GMcT	IDA	SvJ
P04	17/10/25	GMcT	MP	SvJ
P03	26/09/25	GMcT	MP	SvJ
P02	06/08/25	ES	MP	SvJ
P01	01/08/25	ES	MP	SvJ
Rev	Date	By	Chkd	Appd

ARUP

Arup, 50 Ringsend Road
Dublin, D04 T6X0
www.arup.ie
Tel +353(0)1 233 4455 Fax +353(0)1 668 3169

Client
Comhairle Contae Chill Dara
Kildare County Council

Project Title
Captain's Hill Active Travel Scheme
Part 8 Planning

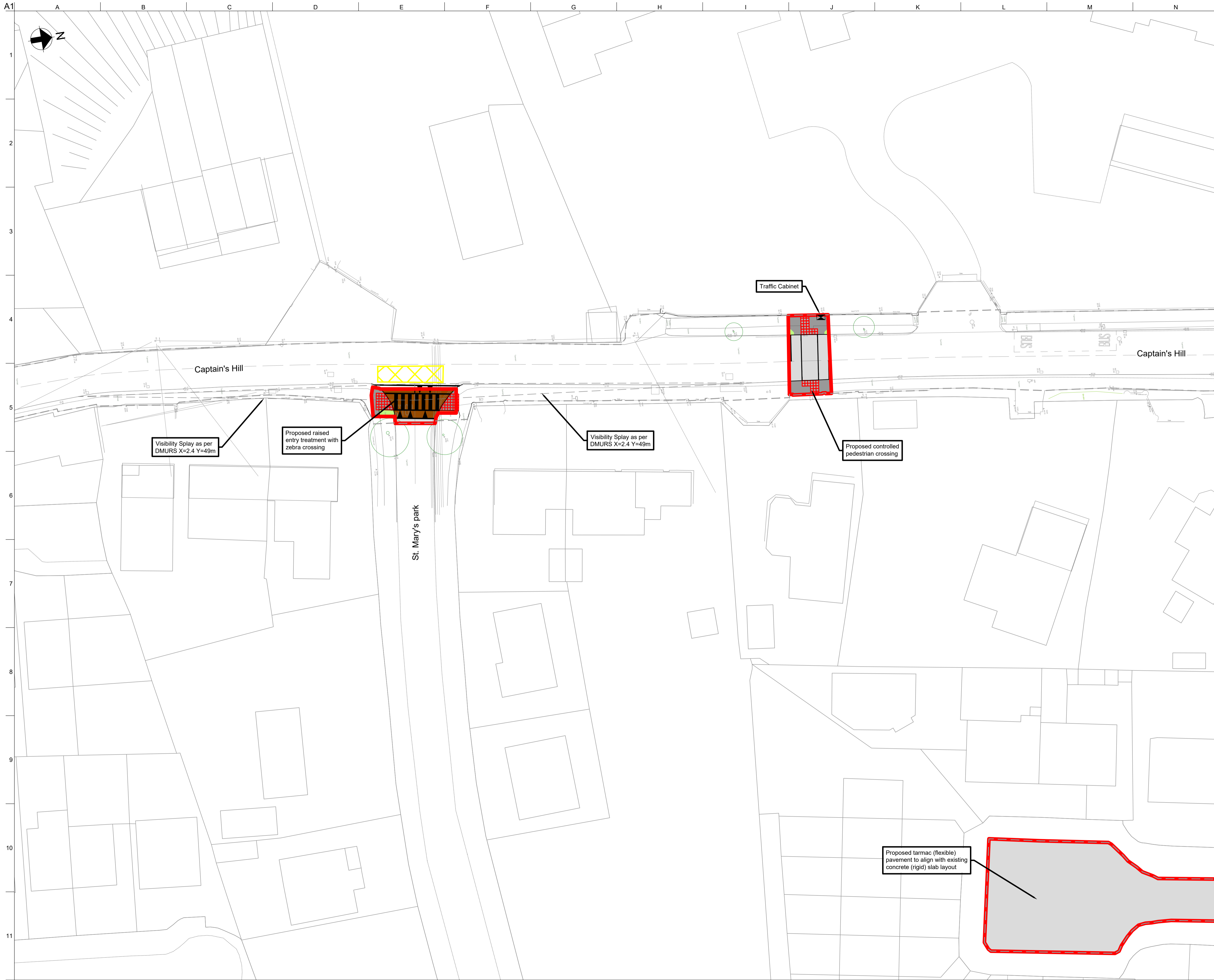
Drawing Title
General Arrangement Plan
Sheet 2 of 9

Scale at A1 1:250

Role Civil Infrastructure

Suitability S4 - Shared for Approval

Arup Job No **306609-00** Rev **P06**
Name **306609-ARUP-ZZ-XX-DR-C-0100-02**



- Legend:**
- Redline Boundary
 - - - Study Area Boundary
 - ▭ Carriageway
 - ▭ Footpath
 - ▭ Traffic Island
 - ▭ Verge
 - ▭ Ramps
 - ▭ Shared Path
 - ▭ Cycle Track
 - ▭ Cycle Lane
 - ▭ Bus Stop
 - ⊠ Traffic Cabinet
 - Site notice Location

P06	24/06/26	HB	IDA	SvJ
P05	02/03/26	GMcT	IDA	SvJ
P04	17/10/25	GMcT	MP	SvJ
P03	26/09/25	GMcT	MP	SvJ
P02	06/08/25	ES	MP	SvJ
P01	01/08/25	ES	MP	SvJ
Rev	Date	By	Chkd	Appd

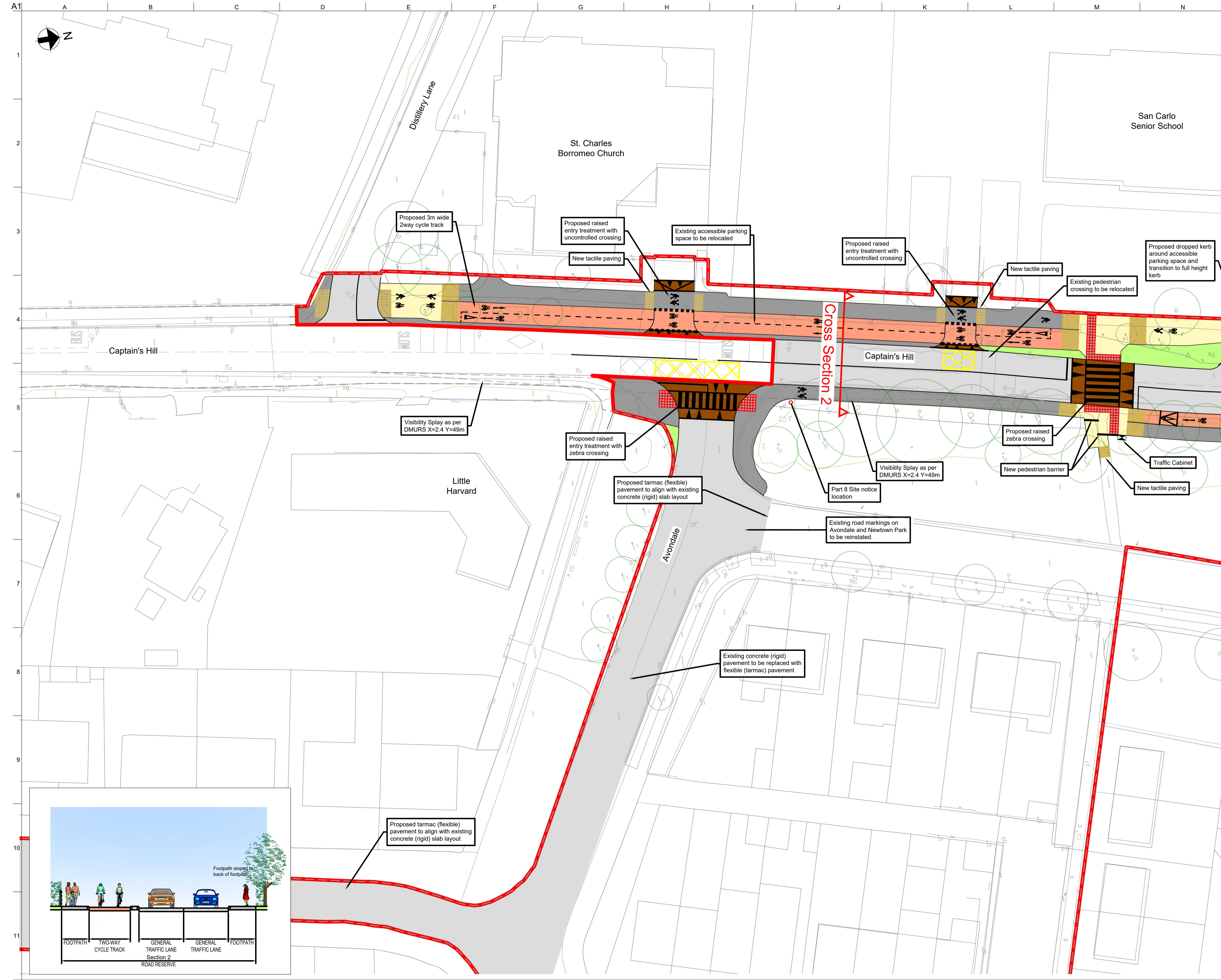
ARUP
 Arup, 50 Ringsend Road
 Dublin, D04 T6X0
 www.arup.ie
 Tel +353(0)1 233 4455 Fax +353(0)1 668 3169

Client
Comhairle Contae Chill Dara
 Kildare County Council

Project Title
 Captain's Hill Active Travel Scheme
 Part 8 Planning

Drawing Title
 General Arrangement Plan
 Sheet 3 of 9

Scale at A1 1:250
 Role Civil Infrastructure
 Suitability S4 - Shared for Approval
 Arup Job No **306609-00** Rev **P06**
 Name **306609-ARUP-ZZ-XX-DR-C-0100-03**



- Legend:**
- Redline Boundary
 - Study Area Boundary
 - Carriageway
 - Footpath
 - Traffic Island
 - Verge
 - Ramps
 - Shared Path
 - Cycle Track
 - Cycle Lane
 - Bus Stop
 - Traffic Cabinet
 - Site notice Location

P06	24/06/26	HB	IDA	SvJ
P05	02/03/26	GMcT	IDA	SvJ
P04	17/10/25	GMcT	MP	SvJ
P03	26/09/25	GMcT	MP	SvJ
P02	06/08/25	ES	MP	SvJ
P01	01/08/25	ES	MP	SvJ
Rev	Date	By	Chkd	Appd

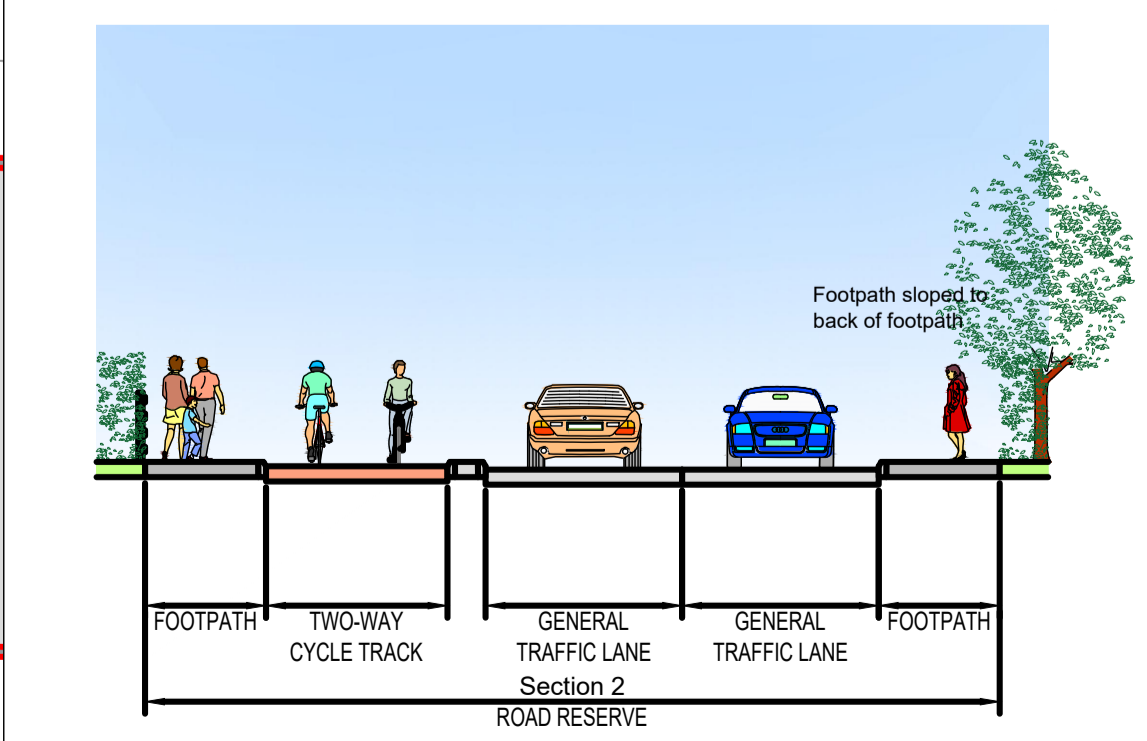
ARUP
 Arup, 50 Ringsend Road
 Dublin, D04 T6X0
 www.arup.ie
 Tel +353(0)1 233 4455 Fax +353(0)1 668 3169

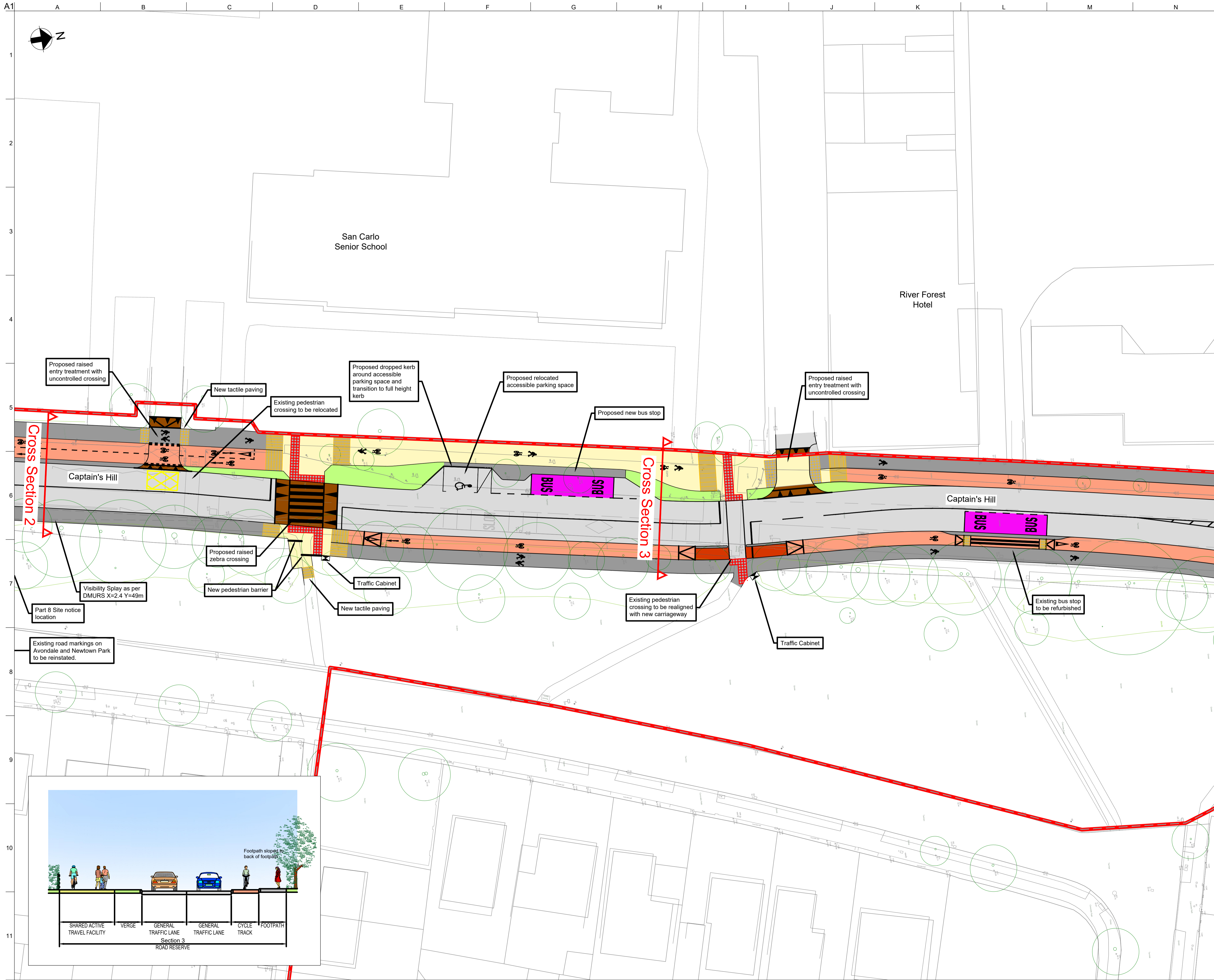
Client
Comhairle Contae Chill Dara
 Kildare County Council

Project Title
 Captain's Hill Active Travel Scheme
 Part 8 Planning

Drawing Title
 General Arrangement Plan
 Sheet 4 of 9

Scale at A1 1:250
 Role Civil Infrastructure
 Suitability S4 - Shared for Approval
 Arup Job No 306609-00 Rev P06
 Name 306609-ARUP-ZZ-XX-DR-C-0100-04





- Legend:**
- Redline Boundary
 - - - Study Area Boundary
 - ▭ Carriageway
 - ▭ Footpath
 - ▭ Traffic Island
 - ▭ Verge
 - ▭ Ramps
 - ▭ Shared Path
 - ▭ Cycle Track
 - ▭ Cycle Lane
 - ▭ Bus Stop
 - ▭ Traffic Cabinet
 - Site notice Location

P06	24/06/26	HB	IDA	SvJ
P05	02/03/26	GMCT	IDA	SvJ
P04	17/10/25	GMCT	MP	SvJ
P03	26/09/25	GMCT	MP	SvJ
P02	06/08/25	ES	MP	SvJ
P01	01/08/25	ES	MP	SvJ
Rev	Date	By	Chkd	Appd

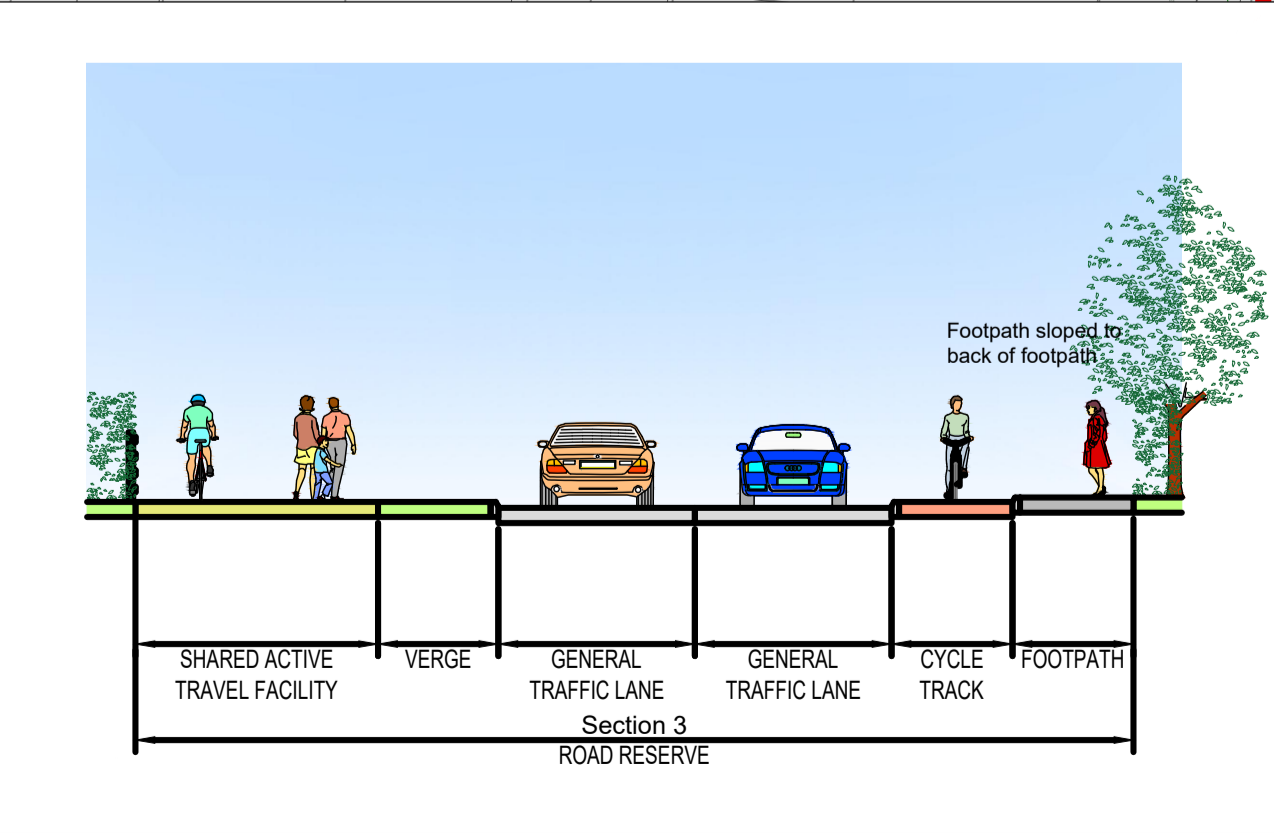
ARUP
 Arup, 50 Ringsend Road
 Dublin, D04 T6X0
 www.arup.ie
 Tel +353(0)1 233 4455 Fax +353(0)1 668 3169

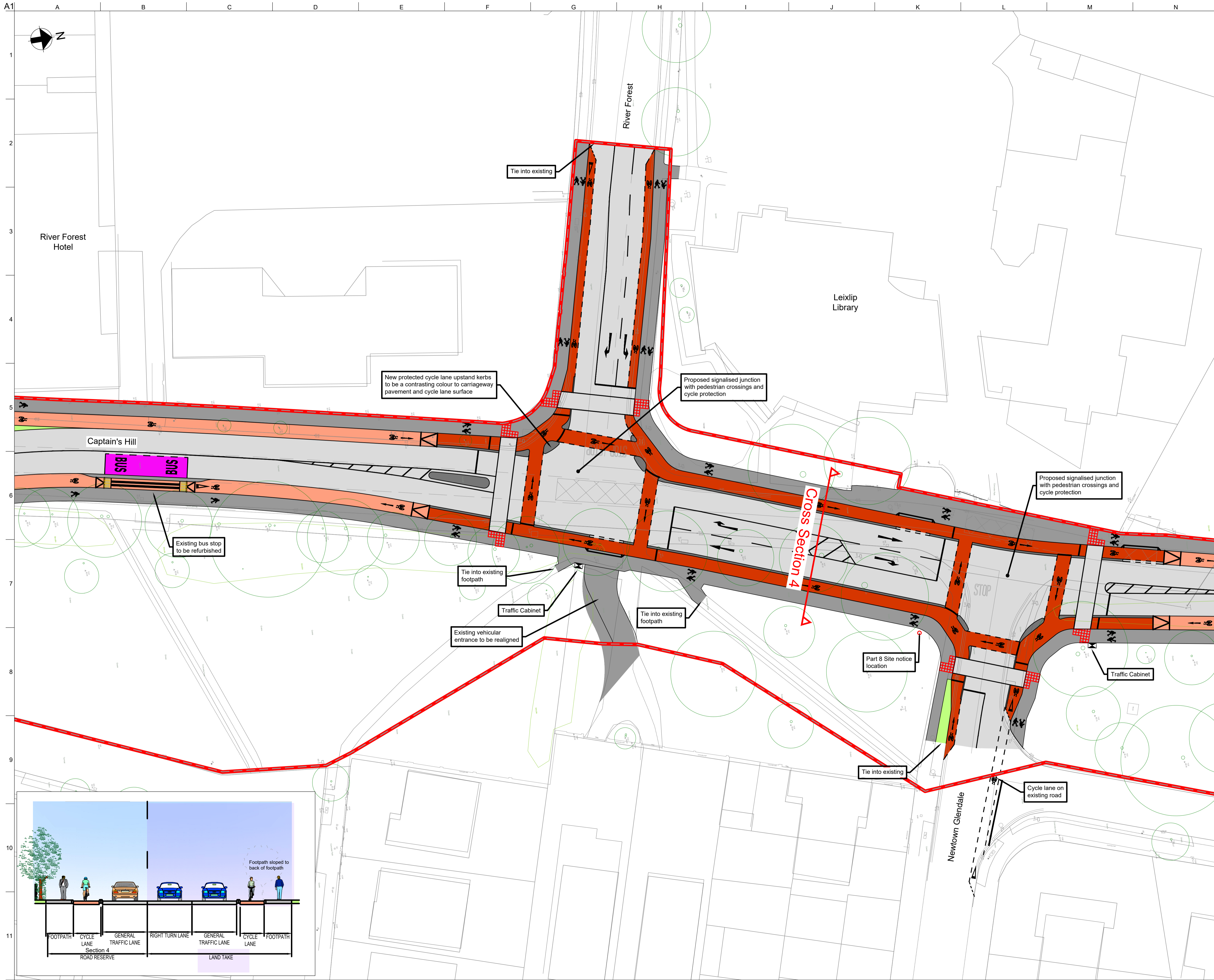
Client
Comhairle Contae Chill Dara
 Kildare County Council

Project Title
Captain's Hill Active Travel Scheme
 Part 8 Planning

Drawing Title
General Arrangement Plan
 Sheet 5 of 9

Scale at A1	1:250
Role	Civil Infrastructure
Suitability	S4 - Shared for Approval
Arup Job No	306609-00
Rev	P06
Name	306609-ARUP-ZZ-XX-DR-C-0100-05





- Legend:**
- Redline Boundary
 - - - Study Area Boundary
 - ▬ Carriageway
 - ▬ Footpath
 - ▬ Traffic Island
 - ▬ Verge
 - ▬ Ramps
 - ▬ Shared Path
 - ▬ Cycle Track
 - ▬ Cycle Lane
 - ▬ Bus Stop
 - ▬ Traffic Cabinet
 - Site notice Location

P06	24/06/26	HB	IDA	SvJ
P05	02/03/26	GMcT	IDA	SvJ
P04	17/10/25	GMcT	MP	SvJ
P03	26/09/25	GMcT	MP	SvJ
P02	06/08/25	ES	MP	SvJ
P01	01/08/25	ES	MP	SvJ
Rev	Date	By	Chkd	Appd

ARUP
 Arup, 50 Ringsend Road
 Dublin, D04 T6X0
 www.arup.ie
 Tel +353(0)1 233 4455 Fax +353(0)1 668 3169

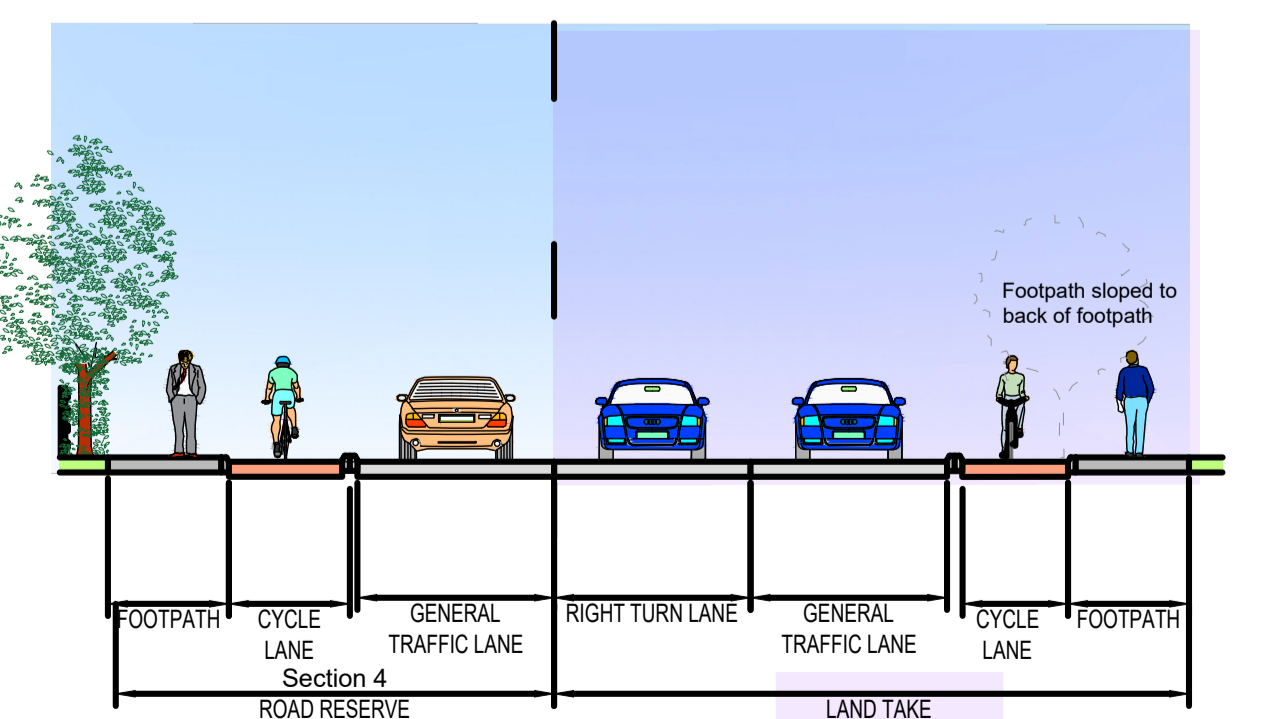
Client
Comhairle Contae Chill Dara
 Kildare County Council

Project Title
 Captain's Hill Active Travel Scheme
 Part 8 Planning

Drawing Title
 General Arrangement Plan
 Sheet 6 of 9

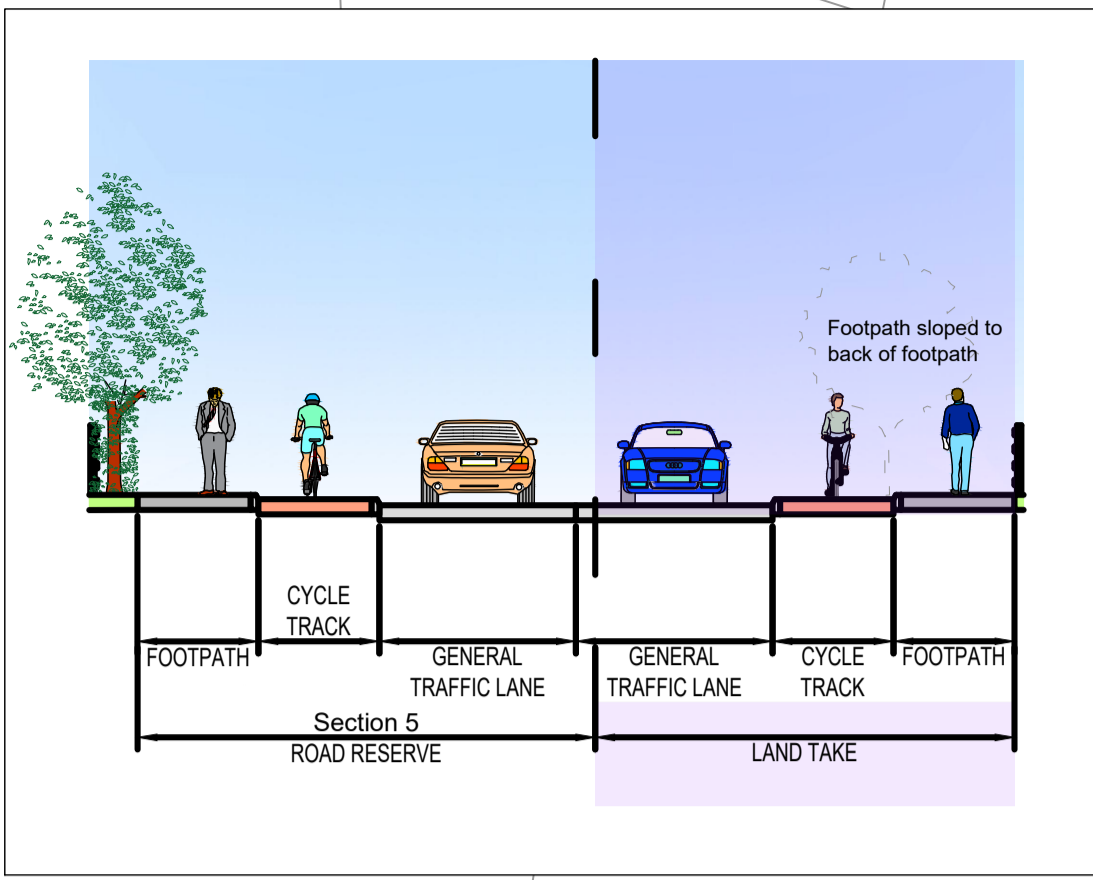
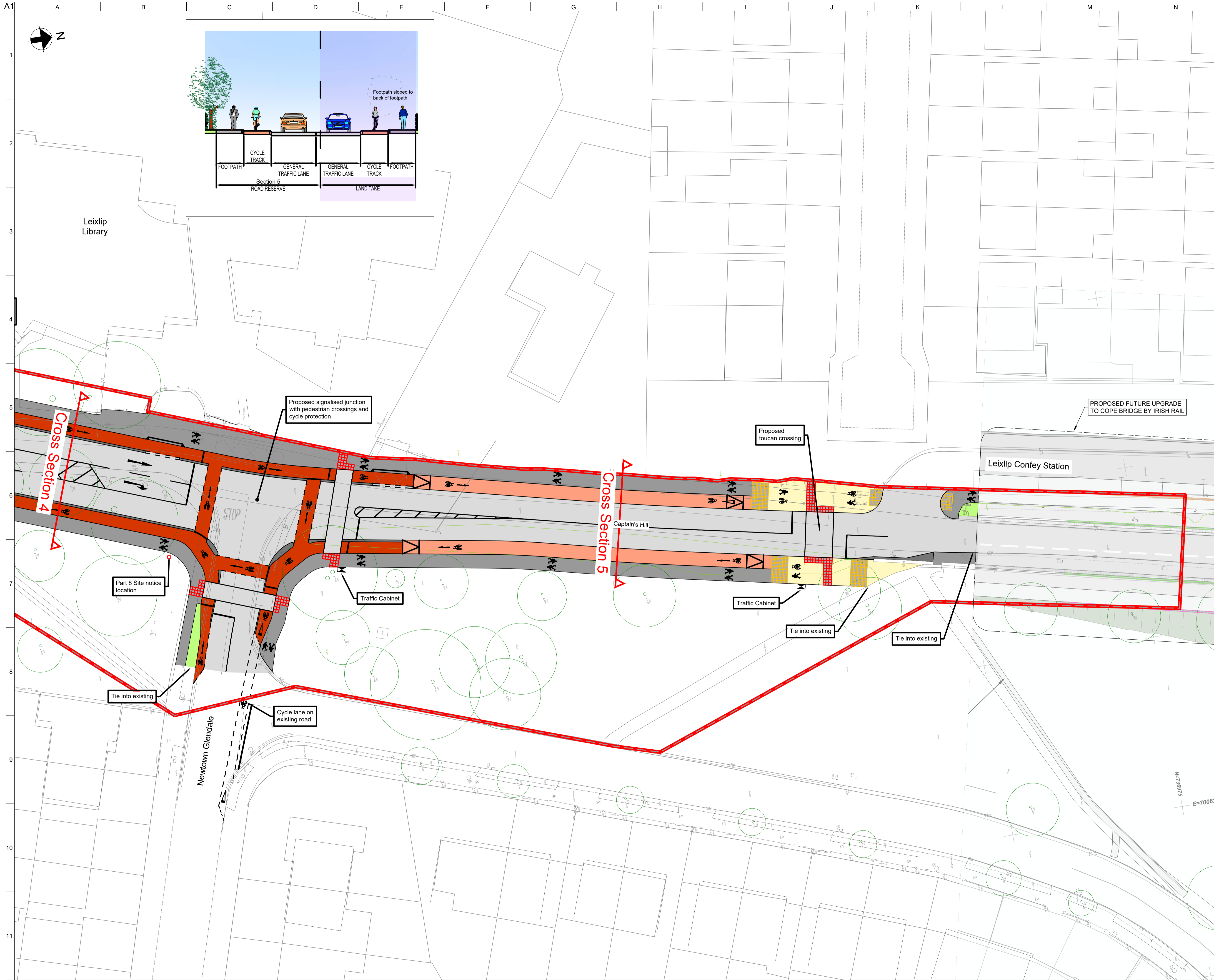
Scale at A1 1:250
 Role Civil Infrastructure
 Suitability S4 - Shared for Approval

Arup Job No	Rev
306609-00	P06
Name	
306609-ARUP-ZZ-XX-DR-C-0100-06	



A1
1
2
3
4
5
6
7
8
9
10
11

U:\geography\countryside\306609-004 - Internal\02 Drawings\4-02-11 Planning\Part 8\306609-ARUP-ZZ-XX-DR-C-0100.dwg
 © Arup



- Legend:**
- Redline Boundary
 - - - Study Area Boundary
 - ▭ Carriageway
 - ▭ Footpath
 - ▭ Traffic Island
 - ▭ Verge
 - ▭ Ramps
 - ▭ Shared Path
 - ▭ Cycle Track
 - ▭ Cycle Lane
 - ▭ Bus Stop
 - ▭ Traffic Cabinet
 - Site notice Location

P06	24/06/26	HB	IDA	SvJ
P05	02/03/26	GMcT	IDA	SvJ
P04	17/10/25	GMcT	MP	SvJ
P03	26/09/25	GMcT	MP	SvJ
P02	06/08/25	ES	MP	SvJ
P01	01/08/25	ES	MP	SvJ
Rev	Date	By	Chkd	Appd

ARUP
 Arup, 50 Ringsend Road
 Dublin, D04 T6X0
 www.arup.ie
 Tel +353(0)1 233 4455 Fax +353(0)1 668 3169

Client
Comhairle Contae Chill Dara
 Kildare County Council

Project Title
Captain's Hill Active Travel Scheme
 Part 8 Planning

Drawing Title
General Arrangement Plan
 Sheet 7 of 9

Scale at A1 1:250
 Role Civil Infrastructure
 Suitability S4 - Shared for Approval
 Arup Job No **306609-00** Rev **P06**
 Name **306609-ARUP-ZZ-XX-DR-C-0100-07**



- Legend:**
- Redline Boundary
 - - - Study Area Boundary
 - ▭ Carriageway
 - ▭ Footpath
 - ▭ Traffic Island
 - ▭ Verge
 - ▭ Ramps
 - ▭ Shared Path
 - ▭ Cycle Track
 - ▭ Cycle Lane
 - ▭ Bus Stop
 - ⊠ Traffic Cabinet
 - Site notice Location

Proposed tarmac (flexible) pavement to align with existing concrete (rigid) slab layout

Existing concrete (rigid) pavement to be replaced with tarmac (flexible) pavement

Proposed tarmac (flexible) pavement to align with existing concrete (rigid) slab layout

Proposed tarmac (flexible) pavement to align with existing concrete (rigid) slab layout

Proposed tarmac (flexible) pavement to align with existing concrete (rigid) slab layout

P06	24/06/26	HB	IDA	SvJ
P05	02/03/26	GMcT	IDA	SvJ
P04	17/10/25	GMcT	MP	SvJ
Rev	Date	By	Chkd	Appd

ARUP

Arup, 50 Ringsend Road
Dublin, D04 T6X0
www.arup.ie
Tel +353(0)1 233 4455 Fax +353(0)1 668 3169

Client
Comhairle Contae Chill Dara
Kildare County Council

Project Title
Captain's Hill Active Travel Scheme
Part 8 Planning

Drawing Title
General Arrangement Plan
Sheet 8 of 9

Scale at A1 1:250

Role Civil Infrastructure

Suitability S4 - Shared for Approval

Arup Job No **306609-00** Rev **P06**
Name **306609-ARUP-ZZ-XX-DR-C-0100-08**



Existing concrete (rigid) pavement to be replaced with tarmac (flexible) pavement

- Legend:**
- Redline Boundary
 - - - Study Area Boundary
 - ▬ Carriageway
 - ▬ Footpath
 - ▬ Traffic Island
 - ▬ Verge
 - ▬ Ramps
 - ▬ Shared Path
 - ▬ Cycle Track
 - ▬ Cycle Lane
 - ▬ Bus Stop
 - ⊠ Traffic Cabinet
 - Site notice Location

P06	24/06/26	HB	IDA	SvJ
P05	02/03/26	GMcT	IDA	SvJ
P04	17/10/25	GMcT	MP	SvJ
Rev	Date	By	Chkd	Appd

ARUP

Arup, 50 Ringsend Road
Dublin, D04 T6X0
www.arup.ie
Tel +353(0)1 233 4455 Fax +353(0)1 668 3169

Client
Comhairle Contae Chill Dara
Kildare County Council

Project Title
Captain's Hill Active Travel Scheme
Part 8 Planning

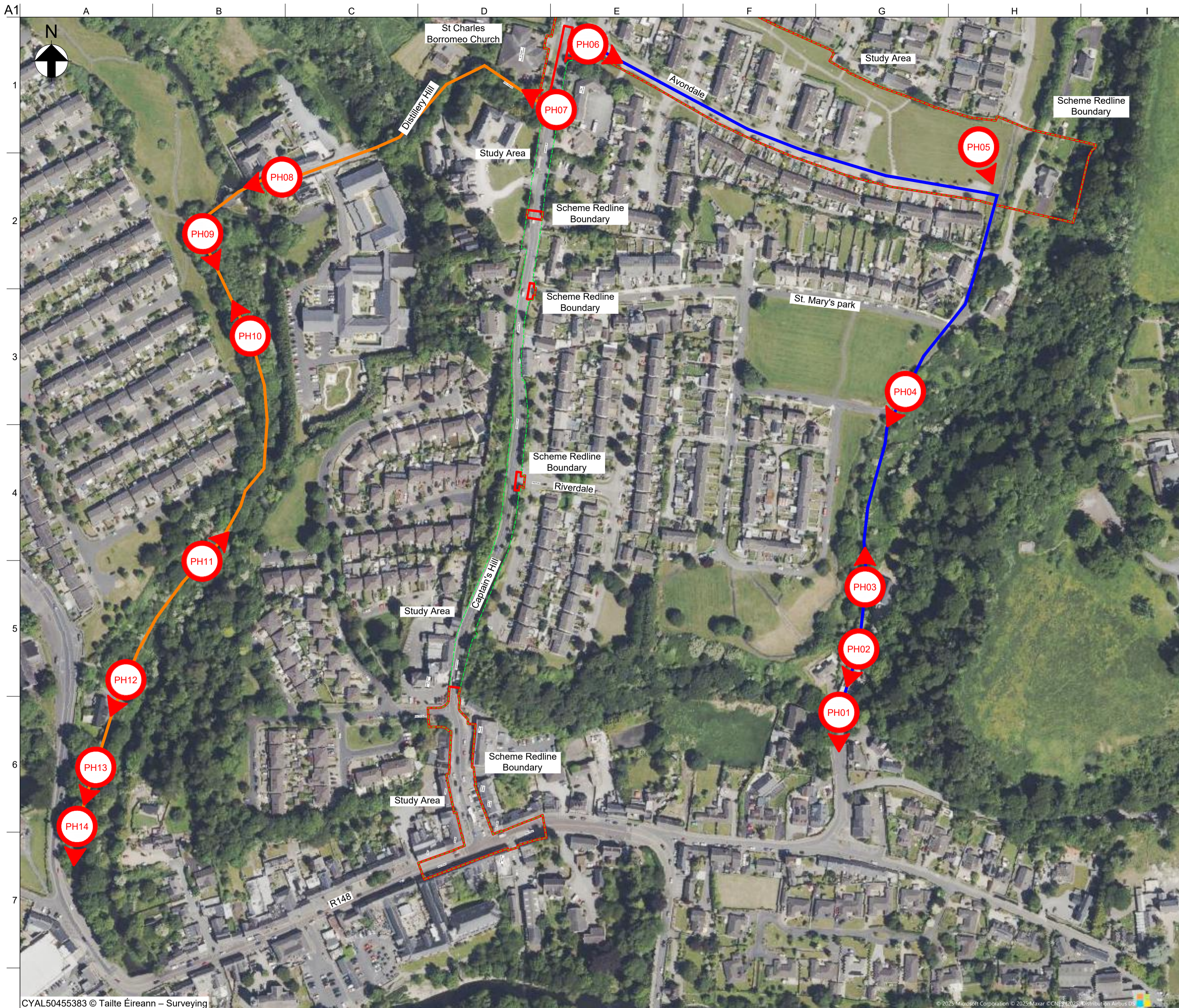
Drawing Title
General Arrangement Plan
Sheet 9 of 9

Scale at A1 1:250

Role Civil Infrastructure

Suitability S4 - Shared for Approval


Arup Job No **306609-00** Rev **P06**
Name **306609-ARUP-ZZ-XX-DR-C-0100-09**




CYAL50455383 © Tailte Éireann – Surveying



PH01



PH02




PH03



PH04



PH05



PH06

Legend:
 — Redline Boundary
 — Study Area Boundary

P02	17/10/25	GMcT	IDA	IDA
P01	26/09/25	EG	IDA	IDA
Rev	Date	By	Chkd	Appd


ARUP
 Arup, 50 Ringsend Road
 Dublin, D04 T6X0
 www.arup.ie
 Tel +353(0)1 233 4455 Fax +353(0)1 668 3169

Client
Comhairle Contae Chill Dara
 Kildare County Council


Project Title
Captain's Hill Active Travel Scheme
 Part 8 Planning

Drawing Title
Existing Forest Paths
 Layout

Scale at A1 As shown
 Role Civil Infrastructure
 Suitability S4 - Shared for Approval
 Arup Job No **306609-00** Rev **P01**
 Name **306609-ARUP-ZZ-XX-DR-C-0100-10**



PH07



PH08




PH09



PH10



PH11



PH12



PH13



PH14



PH15



PH16

Do not scale

© Arup