



**Road Traffic Management 2026**

**Diversion of Traffic From R417  
TRAFFIC GOING NORTH**

**Diversion Route Shown from  
Maganey Crossroads**

**Nodal Points Reviewed On  
Following Pages**











**GPS Coordinates referenced by  
What3Words**

## **Wording For Road Closure Notice:**











### **Northbound on R417**

Traffic travelling North from Carlow towards Athy on the R417 will be diverted at Maganey Crossroads (The Three Counties). Diversions will be via the L4009 into Castledermot, followed by the R448 to Millview, followed by the R747 to Stonehouse (over M9/Jn3 bridge) and then the N78 to Athy.











**TRAFFIC ON R417 - TRAVELLING NORTH AT MAGANEY**

Node Ref:	Location	Narrative	Roads	Items	No. Signs	Type Of Signage At Nodal Points	What3Words GPS.	Junction Image
1	Maganey Cross on R417	Directs traffic off R417 to start diversion	R417 / L4009	1. Road Closure Sign 2. Diversion Right Sign to L4009	2		///intermediate.columns.incessant	
2	Junction at Bo Choill Road	Directs traffic to stay straight on L4009	L4009	1. Diversion Straight Ahead Arrow Sign	1		///limitation.makers.tagging	
3	Junction with L8087	Directs traffic straight on L4009	L4009	1. Diversion Straight Ahead Arrow Sign	1		///rangers.speaks.shelve	
4	Offline to North on L8087	Prevents through traffic. Local Access only to Castleroe West.	L8087	1. Local Access Only Sign	1		///surveyed.sporting.boxful	
5	L4009 Junction with L4010	Directs traffic to stay straight on L4009	L4009	1. Diversion Straight Ahead Arrow Sign	1		///wired.glimpsing.stimulated	

TRAFFIC ON R417 - TRAVELLING NORTH AT MAGANEY

Node Ref:	Location	Narrative	Roads	Items	No. Signs	Type Of Signage At Nodal Points	What3Words GPS.	Junction Image
6	L4009 Entering Castledermot	Directs traffic left towards Castledermot onto Abbeylands Road	L4009 / Maganey Road	1 Diversion Left Arrow Sign	1		///insightful.forefront.merit	
7	Abbeylands / Woodlands Junction	Directs traffic to stay straight towards R448	Abbeylands Road	1. Diversion Straight Ahead Arrow Sign	1		///generic.infuses.permitted	
8	Abbeylands / CarlowGate Junction	Directs traffic to stay straight towards R448	Abbeylands Road	1. Diversion Straight Ahead Arrow Sign	1		///skipping.accordance.beneath	
9	Carlowgate / R418 Junction	Directs traffic right towards R448	Carlowgate	1. Diversion Right Arrow	1		///potato.tasting.subtitled	
10	Carlowgate / R448 Junction	Directs traffic left onto R418 towards	Castledermot	1. Diversion Left Arrow	1		///info.offer.commanded	

TRAFFIC ON R417 - TRAVELLING NORTH AT MAGANEY

Node Ref:	Location	Narrative	Roads	Items	No. Signs	Type Of Signage At Nodal Points	What3Words GPS.	Junction Image
11	R448 junction with local road	Directs traffic to stay straight on R448	R448	1. Diversion Straight Ahead Arrow Sign	1		///chariots.weightless.leaveen	
12	R448 junction with Moone High Cross at Hobartstown	Directs traffic to stay straight on R448.  NOTE: Traffic Diversion For Kilkea will be via the left turn. Differentiation Required	R448	1. Diversion Straight Ahead Arrow Sign	1		///island.unified.designing	
13	R448 Junction with Moone	Directs traffic to stay straight on R448	R448	1. Diversion Straight Ahead Arrow Sign	1		///trumpeter.firewall.tripling	
15	R448 and R747 Junction at Millview	Directs traffic left onto R747	R448	1. Diversion Left Arrow Sign	1		///swimming.sonic.spooked	
16	R747 and L8040 Junction	Directs traffic to stay straight on R747	R747	1. Diversion Straight Ahead Arrow Sign	1		///woodpecker.workflow.extent	

TRAFFIC ON R417 - TRAVELLING NORTH AT MAGANEY

Node Ref:	Location	Narrative	Roads	Items	No. Signs	Type Of Signage At Nodal Points	What3Words GPS.	Junction Image
16	Roundabout on R747 with M9/Jn3 Southbound offramp	Directs traffic to 2nd exit	R747		1		///posture.encoding.clunk	
17	Entering N78 from Roundabout at M9/Jn3 Northbound offramp	Directs traffic to 2nd exit	R747/N78		1		///distract.pensively.honestly	
18	N78 at Athy Roundabout	Directs traffic into N78 to Athy	N78		1		///peroxide.lock.uncrowded	
19	At N78 Emily Square Junction	Direct through the 2nd exit	N78		1		///twigs.fearing.undetected	