

Appendix 2: Record of Protected Structures

Naas Local Area Plan 2021 - 2027

Appendix 2 Record of Protected Structures in the Naas Plan Area¹







Ref. (RPS No.)	Item and Location	Description	
NS19-001	St David's Castle, North Main Street (Off Church Lane)	Detached three-bay two and three storey fortified house	
NS19-002	St David's Church, North Main Street (Off)	Church	
NS19-003	Our Lady and St David RC Church, Sallins Road	Church	
NS19-004	Abbey Bridge	Road bridge	
NS19-005	St David's House, North Main Street (Off)	Detached seven-bay three-storey former rectory.	
NS19-006	Presbyterian Church, Market Square	Church	
NS19-007	Naas Court House, South Main Street.	Detached seven-bay two-storey Classical-style courthouse	

¹ Detailed description provided in the Kildare County Development Plan 2017-2023 (as varied).







NS19-008	Naas Court Hotel, South Main Street.	Detached five-bay three-storey former Royal Irish Constabulary Barracks	
NS19-009	Allied Irish Bank, 40-41 South Main Street	Terraced four-bay three-storey classical-style bank	
NS19-010	Ulster Bank, 44 South Main Street	Three-storey classical-style bank,	
NS19-011	Almshouses (former), Dublin Road	former almshouse	
NS19-013	North Moat, Abbey Street	An Anglo norman building	
NS19-014	Burial Ground, Abbey Street	Sub-circular burial ground and site of former Dominican Friary	
NS19-015	Mercy Convent, Sallins Road	Convent	
NS19-016	Canal Stores, (KYS) The Harbour	Detached former canal warehouse	

NS19-017	“Butt Mullins” Restaurant, Poplar Square	Town Wall – c. 12m long section	
NS19-018	Hayden’s, 6 Poplar Square	House	
NS19-019	Naas General Hospital, Craddockstown Road.	Detached four-bay two-storey limestone built Gothic-style former hospital chapel	
NS19-020	Workhouse Memorial Park	Former workhouse burial ground dated 1849 now in use as park. Modern boundary walls enclosing rectangular area	
NS19-021	St. Patrick’s Monastery, Friary Road	Religious house	
NS19-022	Kavanagh’s Public House, 10 South Main Street	House	
NS19-023	Marchetti, 36 South Main Street	Pair of terraced single-bay two- storey houses with half-dormer attics	
NS19-024	Kalu, Main Street South- Basin Street	Buildings	

NS19-027	Cupboard/ The Naas Photo Centre, South Main Street	End-of-terrace four-bay three-storey building	
NS19-028	Jam Music Company, 56 South Main Street	House	
NS19-029	St. David's National School, Dublin Road	Single-storey school	
NS19-031	Leinster Leader, South Main Street	Attached four-bay two-storey double-pile building	
NS19-032	Gogarty's, 21- 22 South Main Street	House	
NS19-033	Bank of Ireland, 48 South Main Street	House	
NS19-034	Bank of Ireland, 47 South Main Street	Classical-style bank	
NS19-036	Moat Theatre, Abbey Street	Former school	
NS19-037	Millbrook House, Millbrook	House	

NS19-038	Watering Place, Naas General Hospital	Canalised stream	
NS19-039	Naas Presbytery & Naas Parochial House, Sallins Road	Presbytery	
NS19-040	Ballycane House, Craddockstown Road	House	
NS19-043	St. Anne's, Poplar Square	House	
NS19-044	Station Master's House, Gleann na Gréine	Station master's house	
NS19-047	Town Hall, South Main Street	Detached seven- bay three-storey former gaol	
NS19-049	Cottage and St David's South Main Street	Attached three- bay two-storey gable-fronted cottage	
NS19-050	Wall between Fairgreen and Lakelands	Rubble wall	
NS19-051	Daly's Pharmacy, 17 South Main Street	House	

NS19-052	Elvery Sport, 6 South Main Street	Building/House	
NS19-053	The Knocks House and Farmyard	House	
NS19-054	The Storehouse Restaurant, Friary Lane	Goods shed	
NS19-057	Conway's, 5 North Main Street	House	
NS19-058	Jigginstown Castle and Environs	House	 
NS19-059	Limerick Bridge, Old Limerick Road	Hump-back road bridge	
NS19-060	Jigginstown Bridge, Jigginstown	Hump-back road bridge	
NS19-061	Ploopluck Bridge, Caragh Road	Hump-back road bridge	
NS19-062	Tandy's Bridge, Oldtown Demesne	Hump-back road bridge	

<p>NS19-063</p>	<p>St. Patrick's Well, Oldtown Demesne</p>	<p>Well</p>	
<p>NS19-068</p>	<p>Church of Ireland Cemetery</p>	<p>Cemetery, gates, wall, lodge and two pyramid mausolea.</p>	
<p>NS19-071</p>	<p>Former County Council Offices, Craddockstown Road</p>	<p>Detached modernist eleven bay two-storey building designed as a hospital</p>	
<p>NS19-072</p>	<p>Oldtown House, Oldtown Demesne</p>	<p>Oldtown House</p>	
<p>NS19-077</p>	<p>The Turrets, Sallins Road</p>	<p>Pair of turrets</p>	
<p>NS19-079</p>	<p>Castle Rag, Limerick Road</p>	<p>Tower House</p>	

NS19-080	Temple Caragh, Caragh Road	Church	
NS19-084	Spring Gardens, Sallins Road	House	
NS19-086	Keredern, Oldtown	House	
NS19-087	Leinster Grove, Osberstown	House	
NS19-088	Leinster Mills, Osberstown	Former corn mill	
NS19-089	Cave Rath, Tipper South	Ringfort	
NS19-091	Ringfort, Tipper South	Ringfort	
NS19-092	Decoy Hill, Osberstown	Enclosure	
NS19-093	Cemetery Mound, Ploopluck	Burials in pasture on northwest- facing slope. Group of 2-3 mounds noted on site.	

NS19-094	Earthwork site, Oldtown Demesne	Enclosure	
NS19-096	Maudlins Farmhouse, Dublin Road	Former house	
NS19-097	Monread Farmhouse, Sallins Road	House	
NS19-098	Monread House, Sallins Road	House	
NS19-099	Lannreagh House, Sallins Road	House	
NS19-100	The Firs, Sallins Road	House	
NS19-101	D'Arcy's, Sallins Road	House	
NS19-102	Titusville, Sallins Road	House	
NS19-104	Albans, Sallins Road	House	
NS19-105	Melitta Cottage, Sallins Road	House	

NS19-107	Old Gas Works, Canal Bank	Former gas works manager's house	
NS19-108	Three-Corner House, Tandy's Bridge	Detached U-plan single-storey house	
NS19-109	Oak Lodge, Old Limerick Road	House	
NS19-111	Thatch House, Tigh na Ceard	Thatch cottage	
NS19-115	Bluebell Farmhouse, Kilcullen Road	Victorian Farmhouse	
NS19-117	Greenawn Gowra, Tipper Road	House	
NS19-119	Hill House, Tipper Road	House	
NS19-123	Sundays Well, Blessington Road	Holy well	
NS19-127	Market House, Harbour View	Former canal hotel	

NS19-128	Harbour View	Detached six-bay two-storey house	
NS19-129	Harbour View	Detached three-bay two-storey double-pile house	
NS19-132	Store/Warehouse, Harbour View	Rubble stone warehouse	
NS19-147	Hugh Statham, 22A, South Main Street	House	
NS19-148	The Leinster Leader, South Main Street	End-of-terrace three-bay two-storey building	
NS19-149	Basin Street	Detached five-bay two-storey building	
NS19-151	Previously Spotless Cleaners/County Shop, South Main Street	House	
NS19-152	South Main Street	House	
NS19-153	Naas Post Office, South Main Street	Terraced four-bay three-storey building	




NS19-154	EBS, North Main Street	House	
NS19-155	Thomas Fletcher Public House, 13 North Main Street	House	
NS19-158	Grandstand, North Main Street	House	
NS19-160	Top Twenty, North Main Street	House	
NS19-161	Grahams, North Main Street	House	
NS19-162	Dara Cinema, North Main Street	Detached five-bay two-storey International Modern style Cinema, remodelled to accommodate part use as shopping centre	
NS19-167	4 Victoria Terrace, Bladder Lane	House	

NS19-168	3 Victoria Terrace, Bladder Lane	House	
NS19-169	2 Victoria Terrace, Bladder Lane	House	
NS19-170	1 Victoria Terrace, Bladder Lane	House	
NS19-178	Foxes, South Main Street	House	
NS19-179	Jordan, 31 Main Street South	House	
NS19-180	Shylocks, Main Street South	House	
NS19-181	Ivy Inn, South Main Street	Terraced five-bay three-storey building	
NS19-182	34 South Main Street	House	
NS19-185	Nolan & Brophy, South Main Street	House	

<p>NS19-186</p>	<p>The Forge Inn, 46 South Main Street</p>	<p>House</p>	
<p>NS19-188</p>	<p>50 South Main Street</p>	<p>House</p>	
<p>NS19-192</p>	<p>McMahon Solicitors, Poplar Square, Dublin Road</p>	<p>House</p>	
<p>NS19-195</p>	<p>Ard Caien, Tipper Road</p>	<p>House</p>	
<p>NS19-196</p>	<p>Avonbourne House, Dublin Road</p>	<p>House</p>	
<p>NS19-197</p>	<p>Rosetta House, Dublin Road</p>	<p>House</p>	

NS19-198	William McCormack, 37 Main Street South	House	
NS19-199	Haydes Newsagents & Coffee Shop, 38 South Main Street	House	
NS19-200	Vodafone/ The Wine Buff, South Main Street	House	
NS19-201	Naas Female National School, Off Sallins Road	School	
NS19-202	Saint Helen's Home, Off Sallins Road	Former laundry girls' home	
NS19-204	Naas Parish Hall, Off Sallins Road	Parish Hall	
NS19-205	Sallins Road Graveyard	Graveyard	
NS19-206	Sallins Road, adjacent to Naas Parish Hall	Rubble stone Gothic-style building	

NS19-211	Dublin Road	House	
NS19-212	Dublin Road	House	
NS19-215	Naas Cotton Mills, Off Limerick Road	Freestanding chimney	
NS19-216	Friars House, Mill Lane	Detached three- bay two storey double-pile house	
NS19-217	Ard Caien, Tipper Road	Red brick outbuilding	
NS19-218	1 Glenville Terrace, Dublin Road	House	
NS19-219	2 Glenville Terrace, Dublin Road	House	
NS19-220	3 Glenville Terrace, Dublin Road	House	
NS19-221	4 Glenville Terrace, Dublin Road	House	
NS19-222	5 Glenville Terrace, Dublin Road	House	

NS19-223	6 Glenville Terrace, Dublin Road	House	
B24-16	Killashee House	House	 2
B24-12	Killashee	Church and Graveyard	 3
B19-15	Johnstown	Standing Stone	

Source: Appendix 3 Kildare County Development Plan 2017-2023 (as varied).

² Source: <https://www.siac.ie/killashee-house-hotel.html> - Main project image.

³ Source: <http://www.kildare.ie/heritage/details.asp?GCID=125> - The Earth Moved at Killashee, Appendix 10.