

Kildare County Council

## Kildare Speed Limit Review 2025

**Kildare / Newbridge Municipal District**

**Draft Bye-Laws Revision A: Jakes Law  
Volume 3**



Kildare County Council  
Comhairle Contae Chill Dara

Signed: *Dónal Hodgins* Date: 15.09.2025

Donal Hodgins MA, BA, BAI, C.Eng., MIEI.  
Senior Engineer  
Transport, Mobility & Open Spaces Department  
Kildare County Council

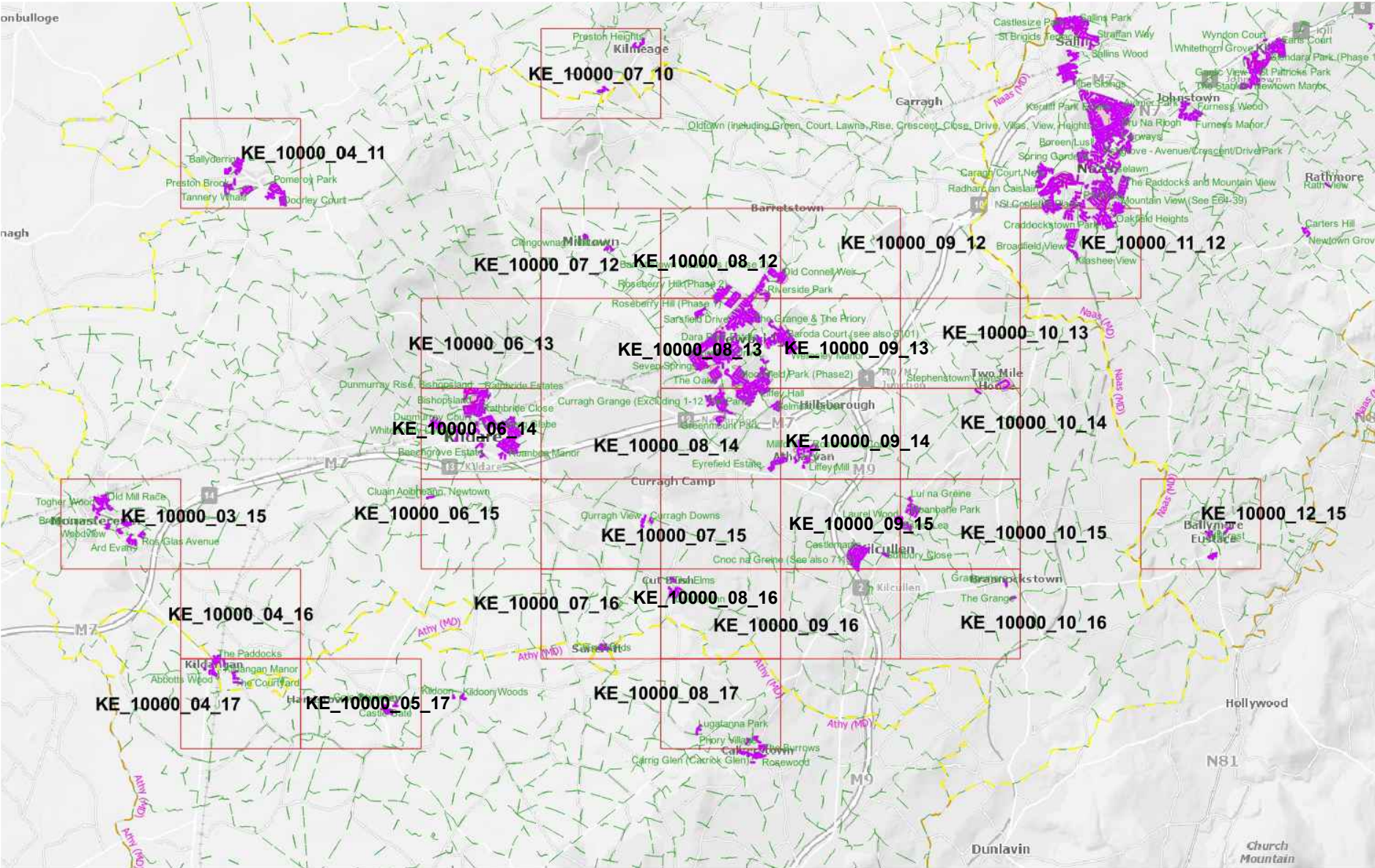
Contents and layout of Kildare County Speed Limits Review  
Maps

This book of maps is made up of overview maps. The Overview Maps in this case are at a scale of 1:10,000 and give an overview of an area or town’s speed limits. The list below reflects the review maps.

Kildare/Newbridge Overview Maps; Scale – 1:10,000

KE_10000_03_15	KE_10000_09_16
KE_10000_04_11	KE_10000_10_13
KE_10000_04_16	KE_10000_10_14
KE_10000_04_17	KE_10000_10_15
KE_10000_05_17	KE_10000_10_16
KE_10000_06_13	KE_10000_11_12
KE_10000_06_14	KE_10000_12_15
KE_10000_06_15	
KE_10000_07_10	
KE_10000_07_12	
KE_10000_07_15	
KE_10000_07_16	
KE_10000_08_12	
KE_10000_08_13	
KE_10000_08_14	
KE_10000_08_16	
KE_10000_08_17	
KE_10000_09_12	
KE_10000_09_13	
KE_10000_09_14	
KE_10000_09_15	

Kildare/Newbridge MD



CONTENTS AND STRUCTURE OF BOOK OF MAPS

This book consists of maps at a scale of:1:10,000.

Background imagery for all maps is Ordnance Survey Ireland data reproduced under license number CYAL50441409 Kildare County Council.

To demonstrate the Special Speed Limits on the drawings please refer to Legend below:

- 30 km/h proposed Special Speed Limit
- Taken in Charge (TIC) Estate
- Municipal District Boundary
- Townland Boundary

Roads which are not coloured on Ordnance Survey background imagery maps as above are deemed to have a default speed limit based on Road Classification as per The Roads Act 1993.



Kildare County Council Road Traffic

(30 kilometres per hour Special Speed Limit - Housing Estate) Byelaws 2025.

Kildare County Council is proposing the installation of 30kph speed limit byelaws in housing estates taken in charge across County Kildare. These byelaws are an important safety measure to reduce speed limits in residential areas in line with Jake's Law.

The installation of 30km/h speed limit byelaws in housing estates will be a continuous process in which yearly updates will be made to the byelaws to account for housing estates that are taken in charge on an annual basis.

The proposed byelaws will be on public display from the 19th of September 2025 to the 31st of October 2025.

An Garda Síochána will also be consulted for their comments regarding the 30kph Special Speed Limit - Housing Estate Byelaws 2025.

Following the public and garda consultation exercise it is intended that the Council Executive will seek the Members to adopt the proposed 30 kilometers per hour Speed Limit - Housing Estate Byelaws 2025.

The proposed byelaws are presented in 5 Volumes defined by each Municipal District as follows

Volume 1 - Clane / Maynooth Municipal District

Volume 2 - Celbridge / Leixlip Municipal District

Volume 3 - Kildare / Newbridge Municipal District

Volume 4 - Naas Municipal District

Volume 5 - Athy Municipal District

Title

The proposed byelaws may be cited as the Kildare County Council Road Traffic (30 kilometers per hour Speed Limit - Housing Estate) Byelaws Amendments, 2025.

Structure of Speed Limits

Kildare County Council Road Traffic (30 kilometers per hour Special Speed Limit - Housing Estate) Byelaws 2025 Kildare County Council in exercise of the powers conferred on it by Section 9 of the Road Traffic Act, 2004 (No. 44 of 2004), hereby gives notice of its intention to make the following Byelaws in respect of the area comprising the administrative area of the County of Kildare.

The maps outlined in this document indicate the sections of public roads within Housing Estates Taken in Charge where a special speed limit byelaw of 30 kph is proposed. These maps should be read in parallel with the Schedule of Taken in Charge Housing Estates within each Municipal District as outlined at the start of each Volume of Maps.

- These Byelaws may be cited as the Kildare County Council Road Traffic (30 kilometers per hour Special Speed Limit - Housing Estate) Byelaws 2025.
- These Byelaws shall come into operation on the xx<sup>th</sup> day of xx, 2025.
- In these Byelaws: “the Act of 2004” means the Road Traffic Act, 2004 (No. 44 of 2004); “local road” has the meaning assigned to it by the Act of 1993; “regional road” has the meaning assigned to it by the Act of 1993; “road” means a public road and includes a motorway.
- The provisions of the Kildare Council County Limerick Road Traffic Special Speed Limit Bye-Laws 2019 for National, Regional & Local Roads, insofar as they apply to any of the roads or part thereof referred to in the below text of these Bye-Laws are hereby amended insofar as they relate to the said roads or part thereof with effect from the date on which these Bye-Laws come into effect.

Exempted Drivers

The speed limit does not apply to a driver of a fire brigade vehicle, an ambulance or the use by a member of An Garda Síochána of a vehicle in the performance of the duties of that member or a person driving or using a vehicle under the direction of a member of An Garda Síochána, where such use does not endanger the safety of road users.

In these bye-laws amendments:

30kph shall be the default speed limit for mechanically propelled vehicles on the public roads coloured purple on the accompanying maps and as indicated in the legend on the maps.

Commencement Date:

The xx<sup>th</sup> of xx 2025.

Repeals

These speed limit byelaws amendments will supersede all pre-existing bye-law limits. Previous special speed limits within Housing Estates will be revoked.

The Kildare County Council Road Traffic (30 kilometers per hour Special Speed Limit) Byelaws 2025 are made and adopted under the Common Seal of Kildare County Council this, the \_\_\_\_ day of \_\_\_\_\_, 2025.

THE SEAL OF KILDARE COUNTY COUNCIL

Was affixed hereto by:-

DIRECTOR OF SERVICE / APPROVED OFFICER

AUTHENTICATED BY:- \_\_\_\_\_

SENIOR EXECUTIVE OFFICER

Housing Estates Taken in Charge – Kildare/Newbridge Municipal District (1/5)

Name of Estate	Town / Village	Municipal District
Riverside Grove	Newbridge	Kildare-Newbridge
Ard Evan	Monasterevin	Kildare-Newbridge
Yellow Lough Park	Rathangan	Kildare-Newbridge
Bishop Rogan Park	Kilcullen	Kildare-Newbridge
River Court	Newbridge	Kildare-Newbridge
Ryston Close	Newbridge	Kildare-Newbridge
The Grange & The Priory	Newbridge	Kildare-Newbridge
Liffey Hall	Newbridge	Kildare-Newbridge
Riverside Park	Newbridge	Kildare-Newbridge
Athgarvan Heights	Athgarvan	Kildare-Newbridge
Whiteabbey Lawns	Kildare	Kildare-Newbridge
Cnoc na Greine Woods	Kilcullen	Kildare-Newbridge
The Plains / Curragh Plains / Coolaghknock Green, Avenue, Park, Close, Drive & Gardens	Kildare	Kildare-Newbridge
Tannery Wharf	Rathangan	Kildare-Newbridge
Cnoc na Greine	Kilcullen	Kildare-Newbridge
Stephenstown Lawns	Two Mile House	Kildare-Newbridge
The Oaks	Newbridge	Kildare-Newbridge
Ballyderrig	Rathangan	Kildare-Newbridge
Sunbury Close	Kilcullen	Kildare-Newbridge
Luí na Gréine	Kilcullen	Kildare-Newbridge
The Grange	Brannockstown	Kildare-Newbridge
Beechgrove Estate	Kildare	Kildare-Newbridge
Fassagh	Kildangan	Kildare-Newbridge
Hermitage Park	Kilcullen	Kildare-Newbridge
Annsboro View	Rathangan	Kildare-Newbridge
The Courtyard	Kildangan	Kildare-Newbridge
Seven Springs	Newbridge	Kildare-Newbridge
Pinewood Close	Newbridge	Kildare-Newbridge
Moorefield Park (Phase2)	Newbridge	Kildare-Newbridge
Eyrefield Lawns	Athgarvan	Kildare-Newbridge
Eyrefield Estate	Athgarvan	Kildare-Newbridge
Hawthorn Close	Newbridge	Kildare-Newbridge
Togher Grove	Monasterevin	Kildare-Newbridge
Langton Park (Phase 1)	Newbridge	Kildare-Newbridge
Curragh Downs	Brownstown	Kildare-Newbridge
Dara Park Estate	Kildare	Kildare-Newbridge
Churchlands	Suncroft	Kildare-Newbridge
Clorane Brook, Ballyfair	The Curragh	Kildare-Newbridge
Clongownagh Milltown	Newbridge	Kildare-Newbridge
Woodview	Monasterevin	Kildare-Newbridge



Housing Estates Taken in Charge – Kildare/Newbridge Municipal District (2/5)

Name of Estate	Town / Village	Municipal District
Mount Carmel	Newbridge	Kildare-Newbridge
Curragh Grange (excluding 1-12 The Park)	Newbridge	Kildare-Newbridge
Roseberry Hill (Phase 2)	Newbridge	Kildare-Newbridge
Doorley Court	Rathangan	Kildare-Newbridge
Doorley Park	Rathangan	Kildare-Newbridge
Roseberry Hill (Phase 1)	Newbridge	Kildare-Newbridge
Barrettstown Meadows (Phase 1)	Newbridge	Kildare-Newbridge
Barrettstown Meadows (Phase 2)	Newbridge	Kildare-Newbridge
Woodview	Rathangan	Kildare-Newbridge
Togher Wood	Monasterevin	Kildare-Newbridge
Ruanbeg Manor	Kildare	Kildare-Newbridge
Drumcree Court	Kildare	Kildare-Newbridge
Moorefield Drive	Newbridge	Kildare-Newbridge
Grange Heights	Newbridge	Kildare-Newbridge
Ailesbury Park	Newbridge	Kildare-Newbridge
Brook Lawns	Monasterevin	Kildare-Newbridge
Farrenberg Glebe	Kildare	Kildare-Newbridge
Laurel Wood	Kilcullen	Kildare-Newbridge
Castlemartin	Kilcullen	Kildare-Newbridge
Esker Lea	Kilcullen	Kildare-Newbridge
Dun Cullinn	Cutbush	Kildare-Newbridge
The Elms	Cutbush	Kildare-Newbridge
Doctors Court	Rathangan	Kildare-Newbridge
Pomeroy Park	Rathangan	Kildare-Newbridge
Temple Mills (Phase 1)	Rathangan	Kildare-Newbridge
Preston Brook	Rathangan	Kildare-Newbridge
The Paddocks	Kildangan	Kildare-Newbridge
Kildangan Manor	Kildangan	Kildare-Newbridge
Moore Abbey Court	Monasterevin	Kildare-Newbridge
Old Mill Race	Monasterevin	Kildare-Newbridge
Hopkins Haven	Monasterevin	Kildare-Newbridge
White Abbey Court	Kildare	Kildare-Newbridge
Ros Glas Avenue	Monasterevin	Kildare-Newbridge
Forge Hill	Athgarvan	Kildare-Newbridge
Old Mill Race	Athgarvan	Kildare-Newbridge
Rosemount Court	Athgarvan	Kildare-Newbridge
Old Connell Weir	Newbridge	Kildare-Newbridge
Greenmount Park	Newbridge	Kildare-Newbridge
Roseberry & Raymond Court	Newbridge	Kildare-Newbridge
Dowdingstown Lawns	Two Mile House	Kildare-Newbridge

Housing Estates Taken in Charge – Kildare/Newbridge Municipal District (3/5)

Name of Estate	Town / Village	Municipal District
Cluain Aoibheann, Newtown	Kildare	Kildare-Newbridge
Millfield Manor (Hazlewood)	Newbridge	Kildare-Newbridge
Rathbride Close	Kildare	Kildare-Newbridge
Rathbride Estates	Kildare	Kildare-Newbridge
Millford	Athgarvan	Kildare-Newbridge
Millfield Close	Newbridge	Kildare-Newbridge
Belmont Green	Newbridge	Kildare-Newbridge
Wellesley Manor	Newbridge	Kildare-Newbridge
Ballymany Manor	Newbridge	Kildare-Newbridge
Kilbelin Park	Newbridge	Kildare-Newbridge
Moore Avenue	Newbridge	Kildare-Newbridge
College Orchard	Newbridge	Kildare-Newbridge
Rathcurragh Lodge (Including Tracey Meadows)	Newbridge	Kildare-Newbridge
Keadeen Park	Newbridge	Kildare-Newbridge
Liffey Drive	Newbridge	Kildare-Newbridge
Baroda Court	Newbridge	Kildare-Newbridge
Connell Drive	Newbridge	Kildare-Newbridge
Grangemore	Brannockstown	Kildare-Newbridge
Curragh View	Brownstown	Kildare-Newbridge
Barrettstown Lawns (Phase 1)	Newbridge	Kildare-Newbridge
Abbotts Wood	Kildangan	Kildare-Newbridge
Moanbane Park	Kilcullen	Kildare-Newbridge
North Glebe	Kildare	Kildare-Newbridge
Curragh Finn	Kildare	Kildare-Newbridge
Dunmurray Court	Kildare	Kildare-Newbridge
Liffey Mill	Athgarvan	Kildare-Newbridge
Great Southern	Newbridge	Kildare-Newbridge
College Farm	Newbridge	Kildare-Newbridge
Sarsfield Drive	Newbridge	Kildare-Newbridge
College Grove	Newbridge	Kildare-Newbridge
Elm Grove	Kildare	Kildare-Newbridge
Cedarwood Estate	Newbridge	Kildare-Newbridge
Standhouse Lawns and Rise	Newbridge	Kildare-Newbridge
Dunmurray Rise, Bishopsland	Kildare	Kildare-Newbridge
Moorefield Crescent	Newbridge	Kildare-Newbridge
Bishopsland	Kildare	Kildare-Newbridge



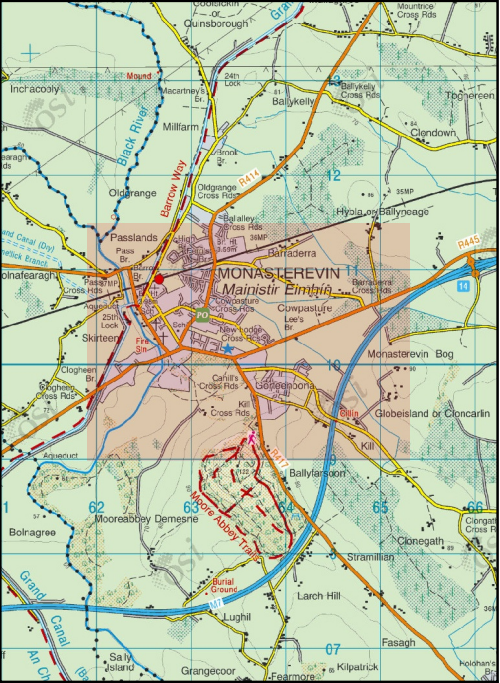
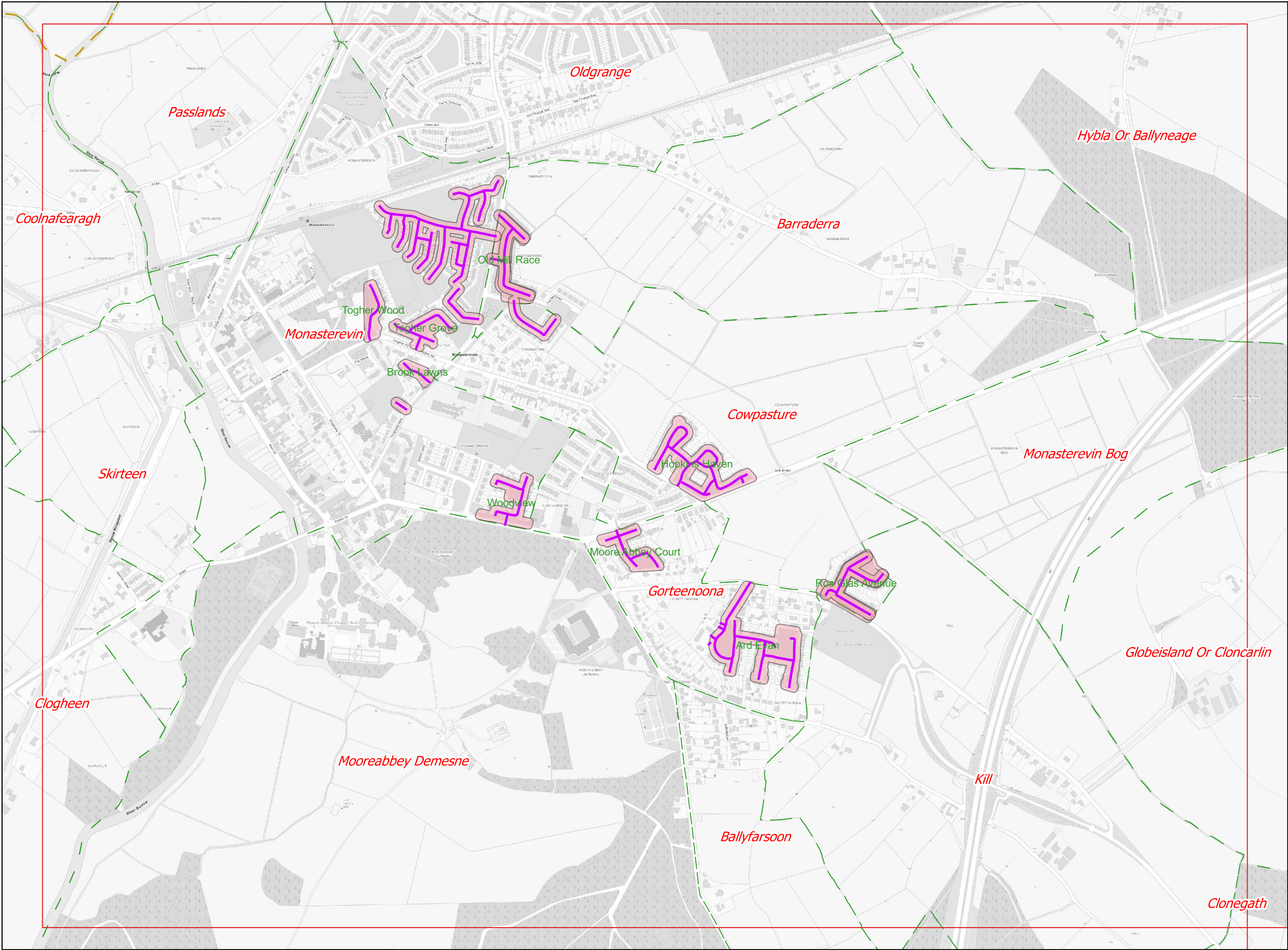
Housing Estates Taken in Charge – Kildare/Newbridge Municipal District (4/5)

Name of Estate	Town / Village	Municipal District
Mountain View	Athgarvan	Kildare-Newbridge
Ballykelly	Monasterevin	Kildare-Newbridge
Caragh Lawns	Caragh	Kildare-Newbridge
Avondale Drive	Kilcullen	Kildare-Newbridge
Avondale Grove	Kilcullen	Kildare-Newbridge
Conroy Park	Kilcullen	Kildare-Newbridge
Hillcrest	Kilcullen	Kildare-Newbridge
Castlepark	Kildangan	Kildare-Newbridge
Cluain Dara	Kildangan	Kildare-Newbridge
Connagh Close, Collaghknock Glebe	Kildare	Kildare-Newbridge
Connagh Crescent, Collaghknock Glebe	Kildare	Kildare-Newbridge
Connagh Green, Collaghknock Glebe	Kildare	Kildare-Newbridge
Connagh Heights, Collaghknock Glebe	Kildare	Kildare-Newbridge
Connagh Road, Collaghknock Glebe	Kildare	Kildare-Newbridge
Dunmurray Rise	Kildare	Kildare-Newbridge
Farrincooley Crescent	Kildare	Kildare-Newbridge
Loughminane Green	Kildare	Kildare-Newbridge
Lourdesville	Kildare	Kildare-Newbridge
Maryville	Kildare	Kildare-Newbridge
Melitta Park	Kildare	Kildare-Newbridge
Rowanville	Kildare	Kildare-Newbridge
Ruanbeg Park, Ruanbeg Manor	Kildare	Kildare-Newbridge
Ruanbeg Place, Ruanbeg Manor	Kildare	Kildare-Newbridge
The Plains	Kildare	Kildare-Newbridge
Tullyville	Kildare	Kildare-Newbridge
Woodside Park	Kildare	Kildare-Newbridge
Fenview	Milltown	Kildare-Newbridge
Millview	Milltown	Kildare-Newbridge
Drogheda Court	Monasterevin	Kildare-Newbridge
Dunmurray View	Monasterevin	Kildare-Newbridge
Millstream Ave	Monasterevin	Kildare-Newbridge
St Evin's Park	Monasterevin	Kildare-Newbridge
St Evins's Park	Monasterevin	Kildare-Newbridge
St. Evins Park	Monasterevin	Kildare-Newbridge
Allenview Heights	Newbridge	Kildare-Newbridge
Aylesbury Park	Newbridge	Kildare-Newbridge
Barrettstown Lawns	Newbridge	Kildare-Newbridge
Cedarwood Park	Newbridge	Kildare-Newbridge
College Farm Green	Newbridge	Kildare-Newbridge
College Farm Woods	Newbridge	Kildare-Newbridge
Dara Park	Newbridge	Kildare-Newbridge

## Housing Estates Taken in Charge – Kildare/Newbridge Municipal District (5/5)

Name of Estate	Town / Village	Municipal District
Highfield Estate	Newbridge	Kildare-Newbridge
Lakeside Court	Newbridge	Kildare-Newbridge
Lakeside Crescent	Newbridge	Kildare-Newbridge
Lakeside Park	Newbridge	Kildare-Newbridge
Langton Park	Newbridge	Kildare-Newbridge
Liffey Terrace	Newbridge	Kildare-Newbridge
Old Connell	Newbridge	Kildare-Newbridge
Pairc Mhuire	Newbridge	Kildare-Newbridge
Pairc Mhuire,	Newbridge	Kildare-Newbridge
Rathcurragh	Newbridge	Kildare-Newbridge
Rosconnell Close	Newbridge	Kildare-Newbridge
Rosconnell Lane	Newbridge	Kildare-Newbridge
Rosconnell Road	Newbridge	Kildare-Newbridge
Rosconnell Square	Newbridge	Kildare-Newbridge
Rosconnell Walk	Newbridge	Kildare-Newbridge
Roseberry Court	Newbridge	Kildare-Newbridge
St. Patricks Terrace	Newbridge	Kildare-Newbridge
St. Brigid's Tce.,	Newbridge	Kildare-Newbridge
Standhouse Crescent	Newbridge	Kildare-Newbridge
Standhouse Lawns	Newbridge	Kildare-Newbridge
Standhouse Rise	Newbridge	Kildare-Newbridge
The Close, Curragh Grange	Newbridge	Kildare-Newbridge
The Crescent, Curragh Grange	Newbridge	Kildare-Newbridge
The Crescent, Liffey Hall	Newbridge	Kildare-Newbridge
The Maples	Newbridge	Kildare-Newbridge
The Meadows, Cornelscourt	Newbridge	Kildare-Newbridge
Watercress Manor	Newbridge	Kildare-Newbridge
Ard Mhuire	Rathangan	Kildare-Newbridge
Beech Grove	Rathangan	Kildare-Newbridge
Beechgrove	Rathangan	Kildare-Newbridge
St Patricks Park	Rathangan	Kildare-Newbridge
St Patrick's Park	Rathangan	Kildare-Newbridge
Willowgrove	Rathangan	Kildare-Newbridge
Ros Glas Avenue	Monasterevin	Kildare-Newbridge
Fassagh	Kildangan	Kildare-Newbridge





**Legend**

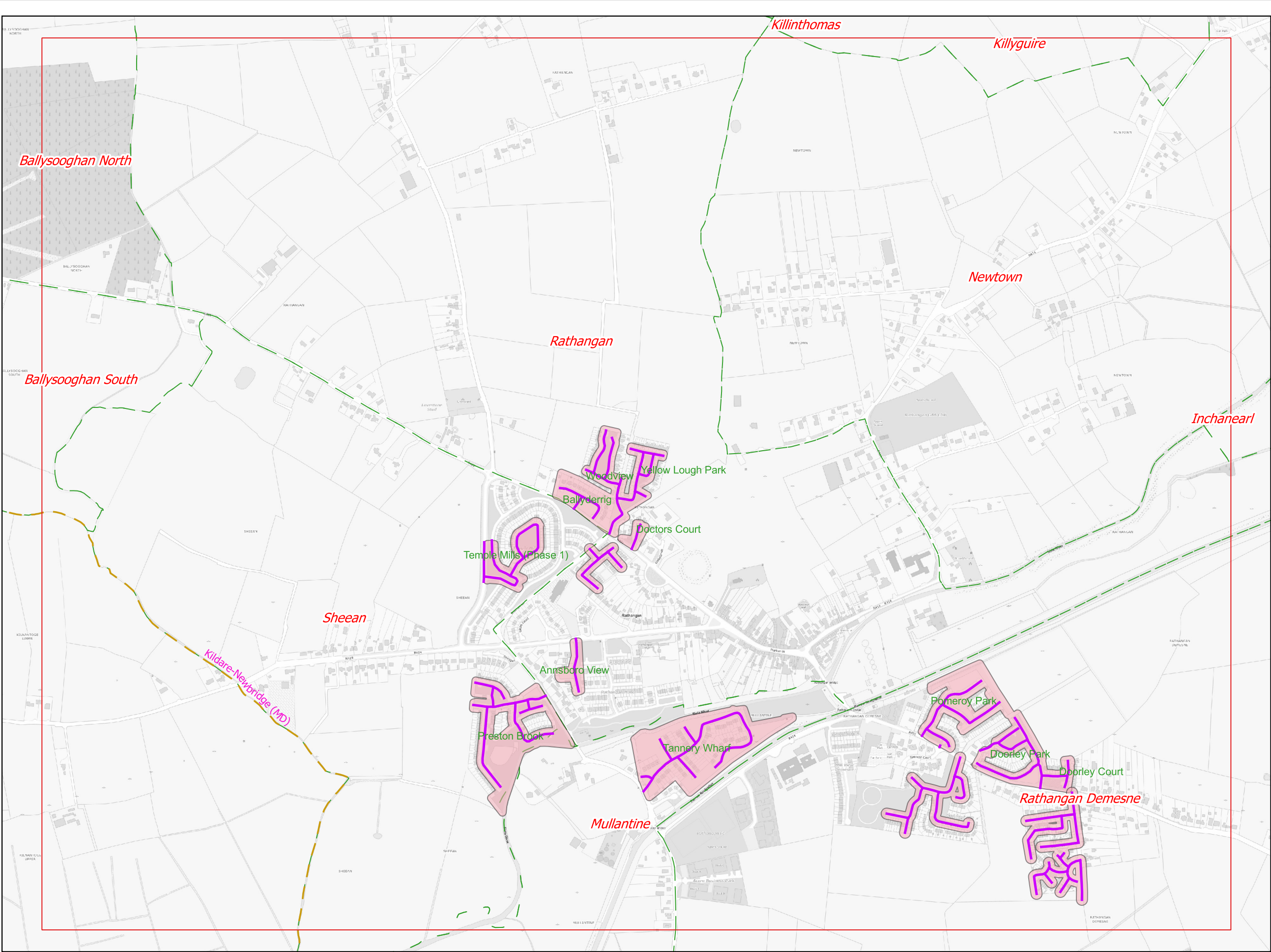
- 30 km/h proposed Special Speed Limit
- Taken in Charge Estates.
- Municipal District Boundary
- Townland Boundary

Signature/Seal of Adoption:

Date of Adoption:

Sheet No. KE_10000_03_15	Status: Preliminary
Scale: 1:10000	Consultation
Date: 11/09/2025	Adopted





**Legend**

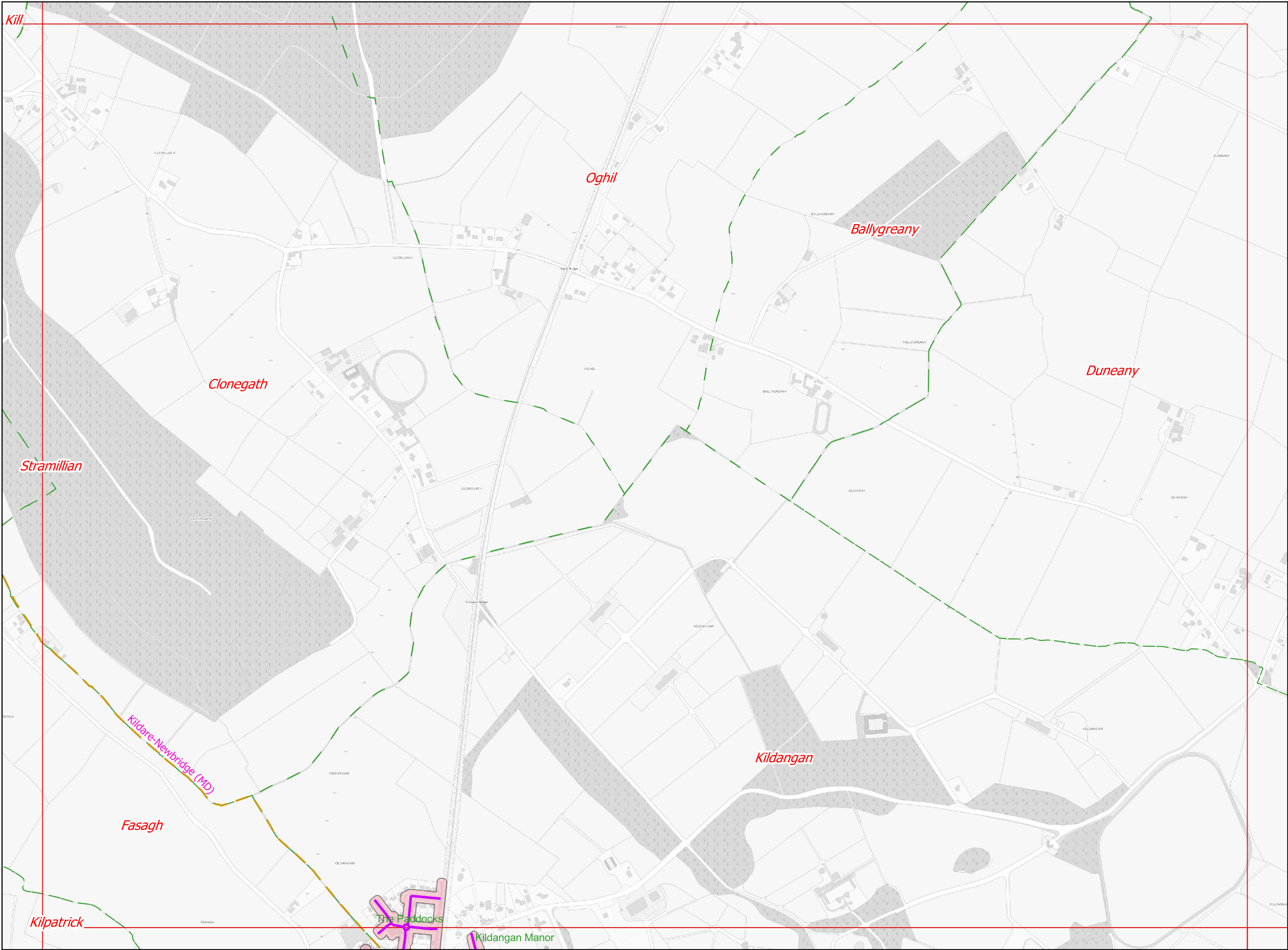
- 30 km/h proposed Special Speed Limit
- Taken in Charge Estates.
- Municipal District Boundary
- Townslend Boundary

**Signature/Seal of Adoption:**





**Date of Adoption:**

Sheet No. KE_10000_04_11	Status: Preliminary
Scale: 1:10000	Consultation
Date: 11/09/2025	Adopted





**Legend**

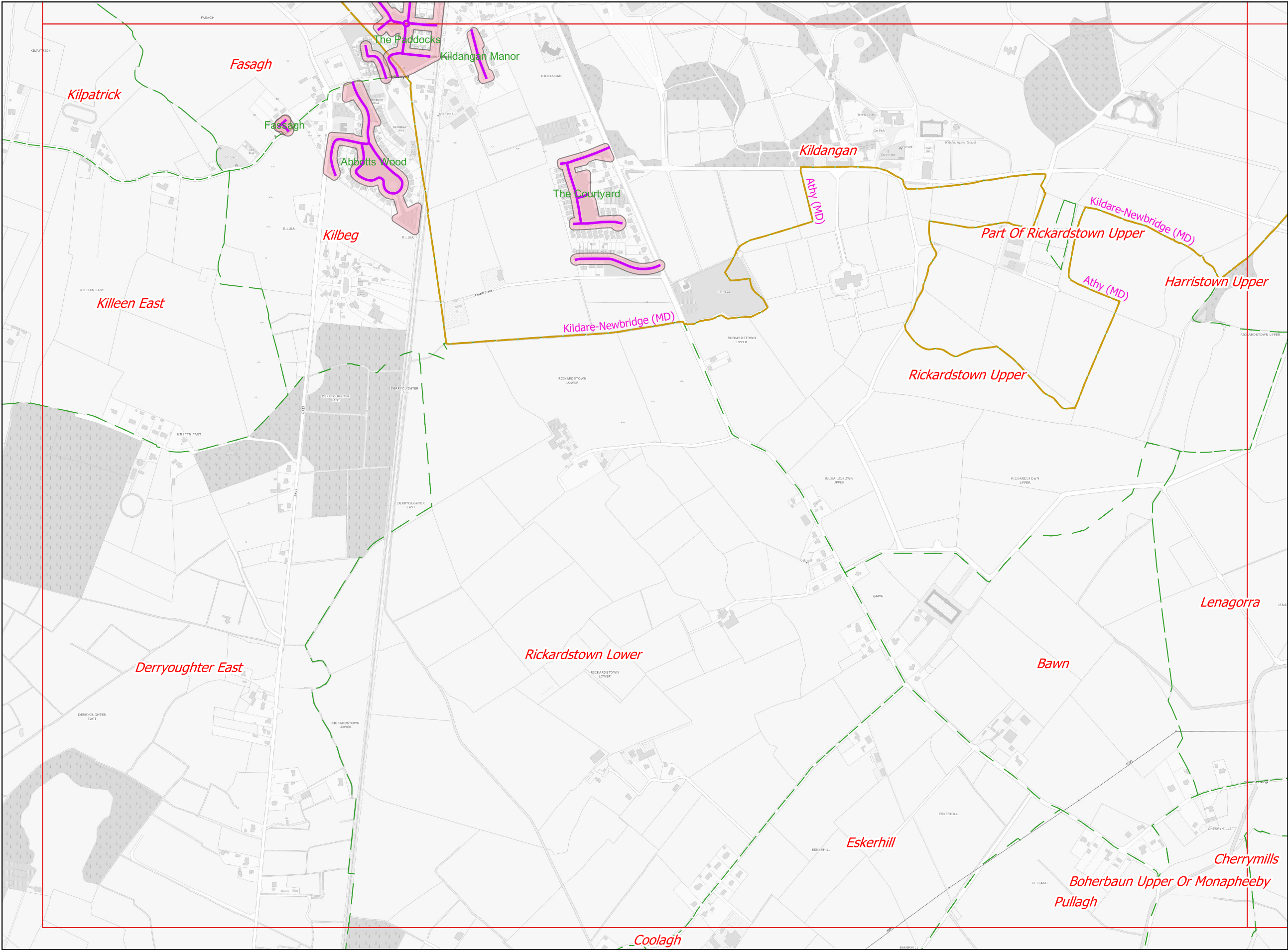
-  30 km/h proposed Special Speed Limit
-  Taken in Charge Estates.
-  Municipal District Boundary
-  Townland Boundary

Signature/Seal of Adoption:

Date of Adoption:

Sheet No.	Status:
KE_10000_04_16	<div>Preliminary</div>
Scale: 1:10000	<div>Consultation</div>
Date: 11/09/2025	<div>Adopted</div>





Legend

- 30 km/h proposed Special Speed Limit
- Taken in Charge Estates.
- Municipal District Boundary
- Townsland Boundary

Signature/Seal of Adoption:

Date of Adoption:

Sheet No.	Status:
KE_10000_04_17	Preliminary
Scale: 1:10000	Consultation
Date: 11/09/2025	Adopted



Tailte  
Éireann

Ordnance  
Survey  
© Ordnance Survey Ireland/ Licence No.  
CYL5041403/Kildare County Council



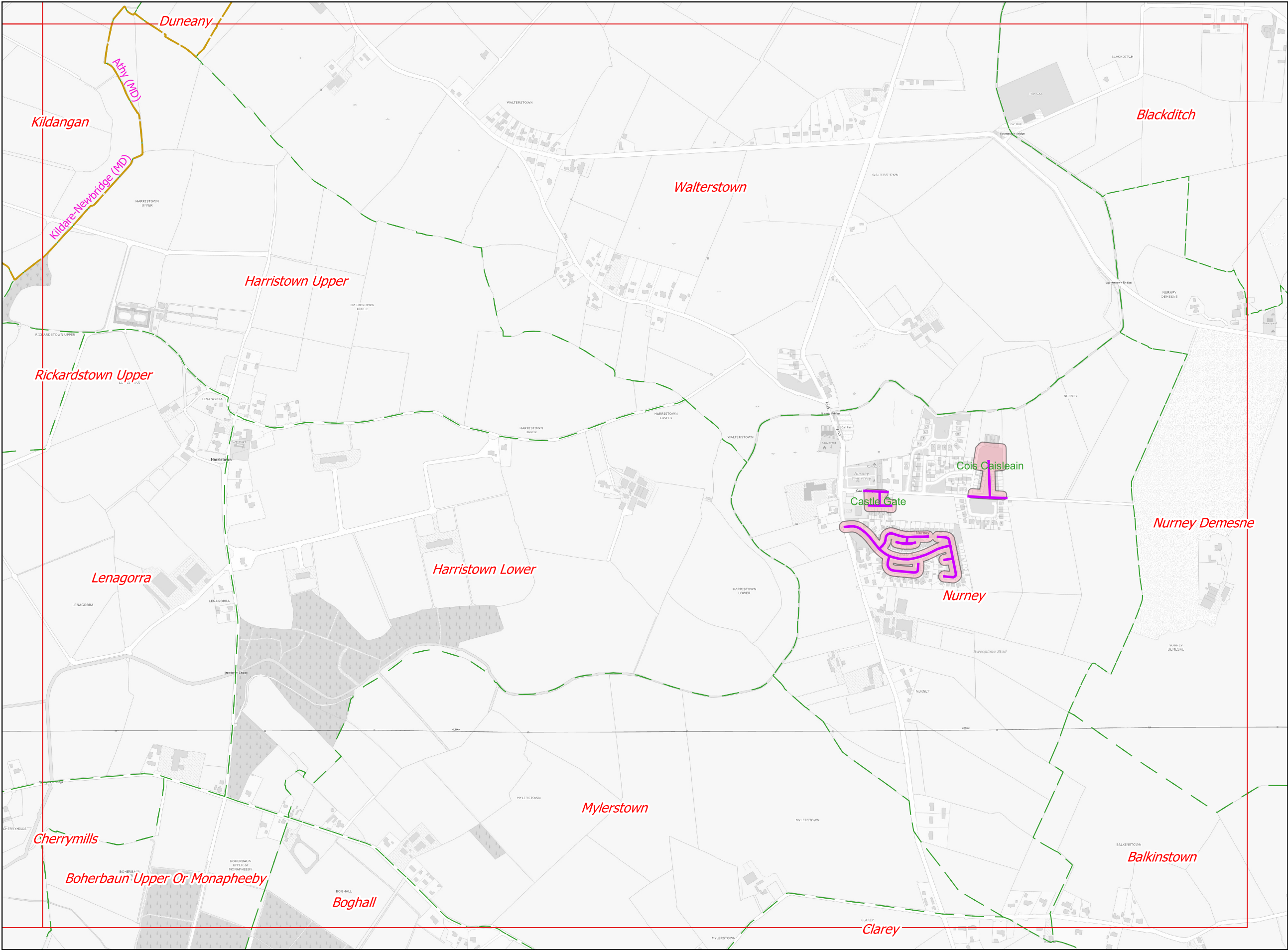
An Roinn Iompair  
Department of Transport



Transport, Mobility & Open Spaces Department  
Senior Engineer - Mr. Donal Hodgins MA,BA, BAI, CEng, MIEI.

Kildare County Council, Comhairle Chontae Cill Dara  
Áras Chill Dara, Devoy Park, Naas, Co.Kildare  
T: +353-45-980424 F: +353-45-980420 E: roads@kildarecoco.ie





**Legend**

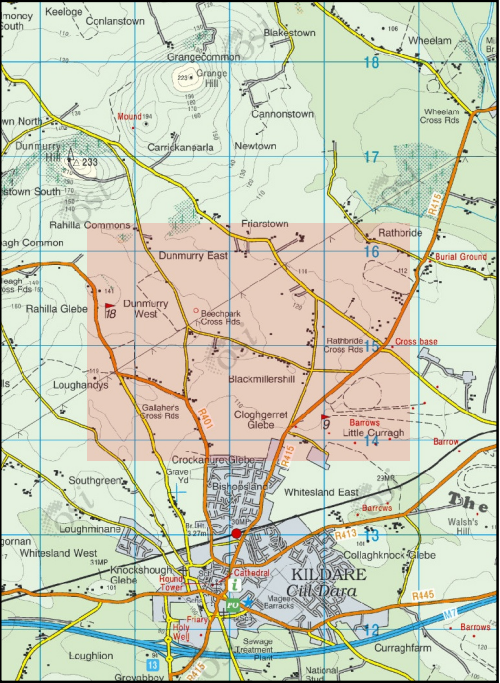
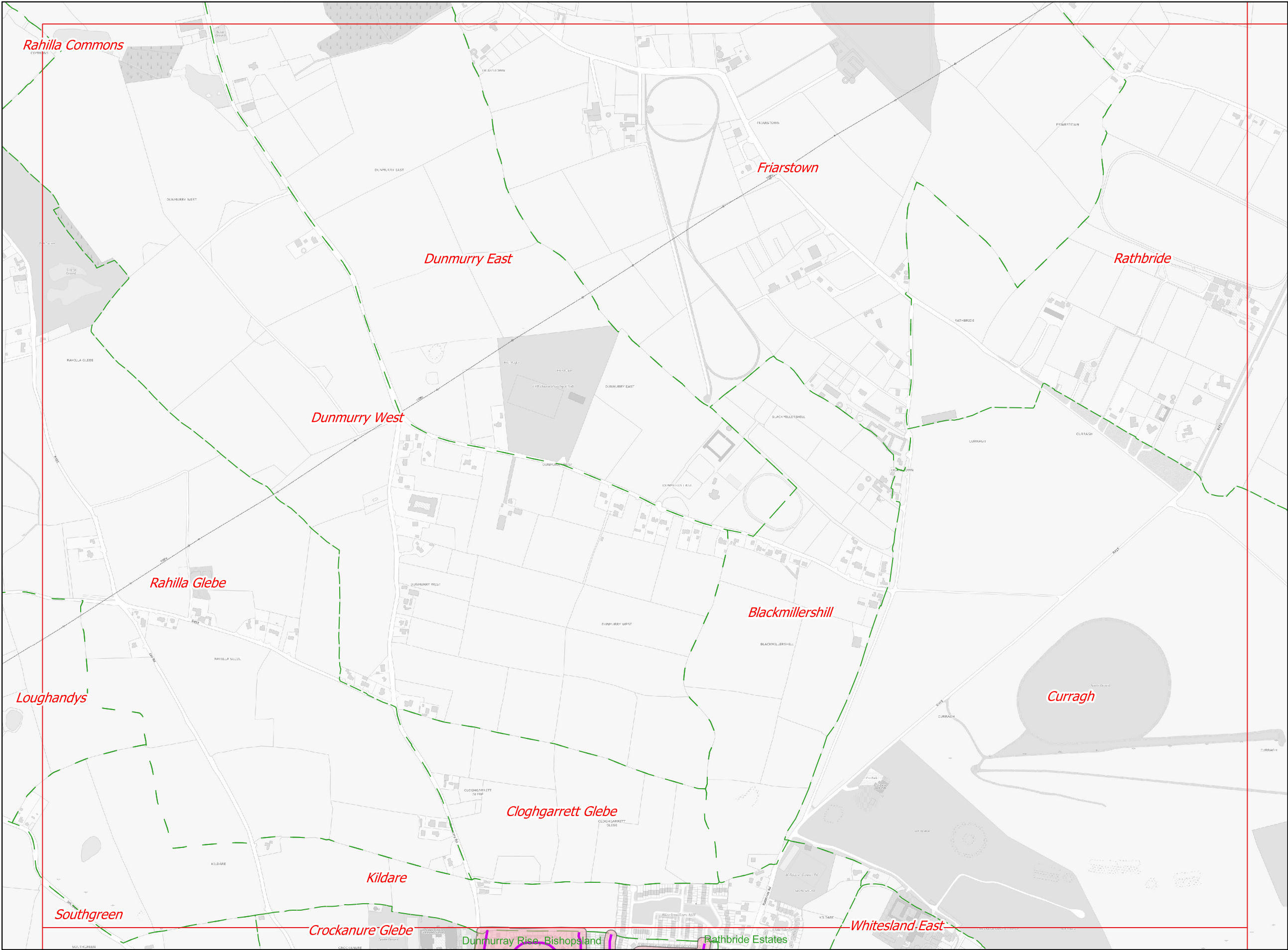
- 30 km/h proposed Special Speed Limit
- Taken in Charge Estates.
- Municipal District Boundary
- Townland Boundary

**Signature/Seal of Adoption:**

**Date of Adoption:**

Sheet No.	Status:
KE_10000_05_17	Preliminary
Scale: 1:10000	Consultation
Date: 11/09/2025	Adopted





Legend

- 30 km/h proposed Special Speed Limit
- Taken in Charge Estates.
- Municipal District Boundary
- Townland Boundary

Signature/Seal of Adoption:

Date of Adoption:

Sheet No.	Status:
KE_10000_06_13	Preliminary
Scale: 1:10000	Consultation
Date: 11/09/2025	Adopted



Tailte  
Éireann

Ordnance  
Survey  
© Ordnance Survey Ireland / Licence No.  
CYAL5041403/Kildare County Council

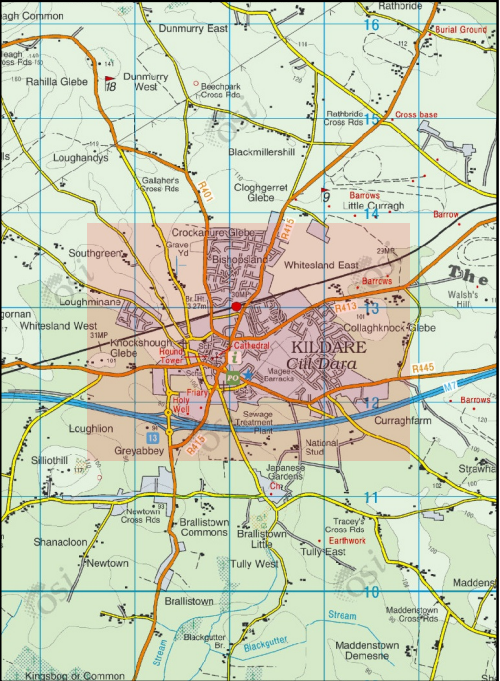


An Roinn Iompair  
Department of Transport



Transport, Mobility & Open Spaces Department  
Senior Engineer - Mr. Donal Hodgins MA,BA, BAI, CEng, MIEI.  
Kildare County Council, Comhairle Chontae Cill Dara  
Áras Chill Dara, Devoy Park, Naas, Co.Kildare  
T: +353-45-980424 F: +353-45-980420 E: roads@kildarecoco.ie





**Legend**

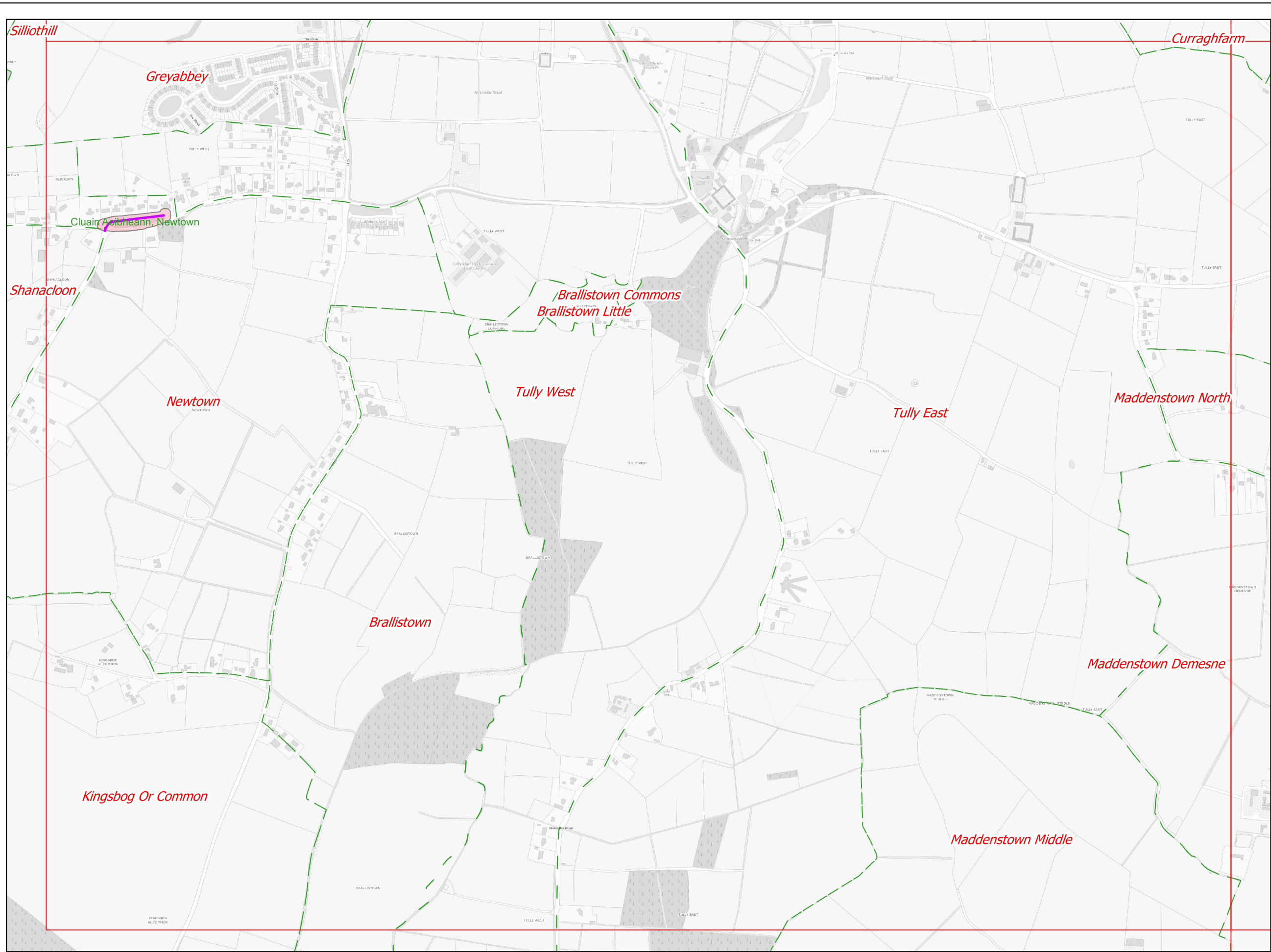
- 30 km/h proposed Special Speed Limit
- Taken in Charge Estates.
- Municipal District Boundary
- Townsland Boundary

**Signature/Seal of Adoption:**

**Date of Adoption:**

Sheet No.	Status:
KE_10000_06_14	<div>Preliminary</div>
Scale: 1:10000	<div>Consultation</div>
Date: 11/09/2025	<div>Adopted</div>





**Legend**

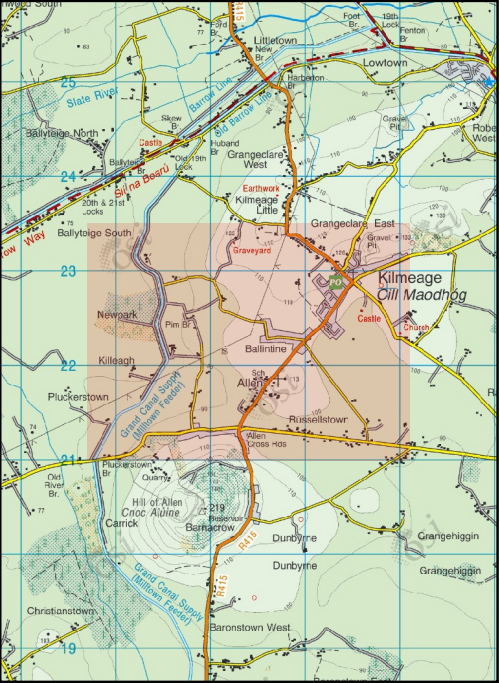
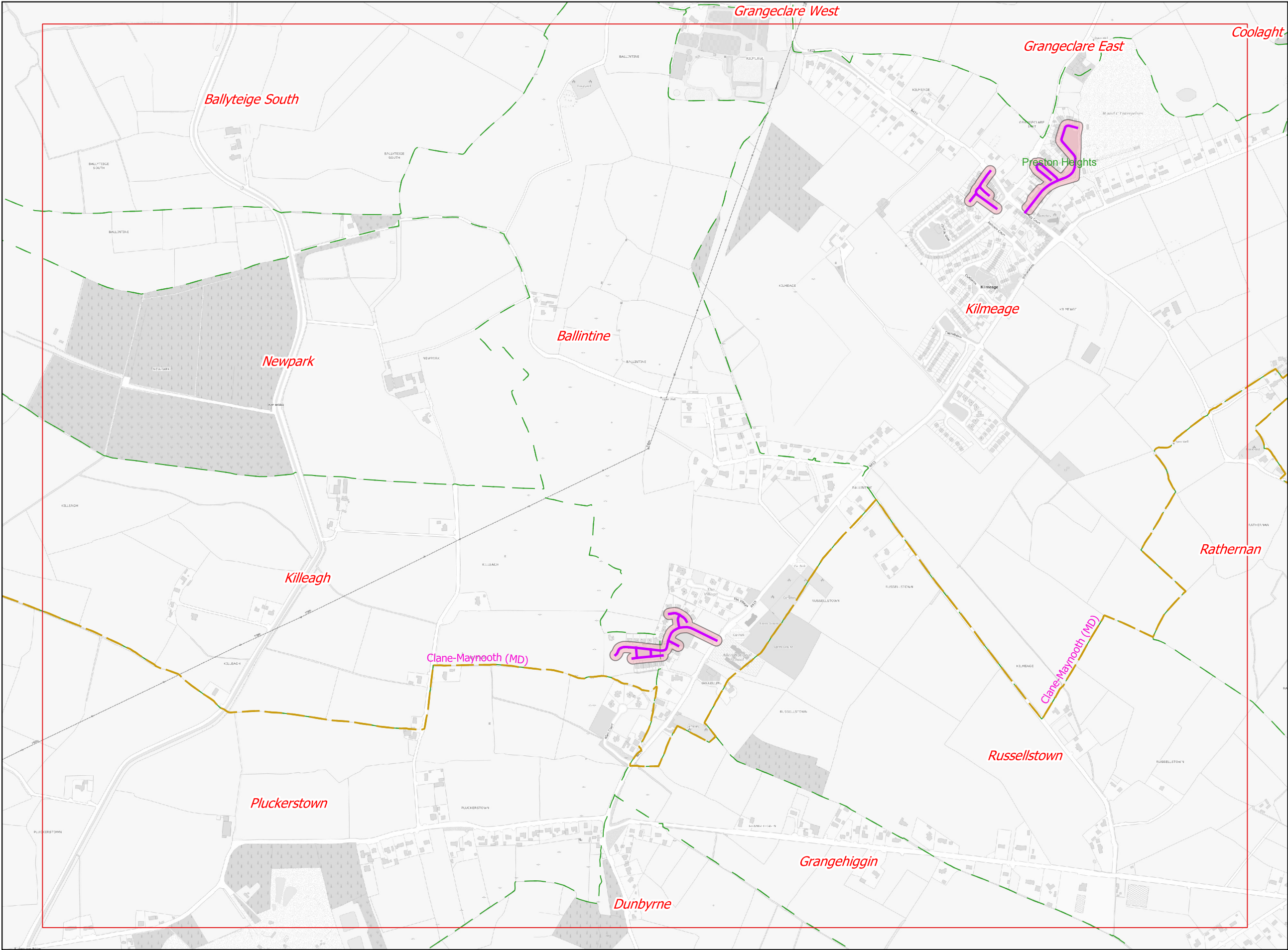
- 30 km/h proposed Special Speed Limit
- Taken in Charge Estates.
- Municipal District Boundary
- Townsland Boundary

Signature/Seal of Adoption:

Date of Adoption:

Sheet No. KE_10000_06_15	Status: <div>Preliminary</div>
Scale: 1:10000	<div>Consultation</div>
Date: 11/09/2025	<div>Adopted</div>





Legend

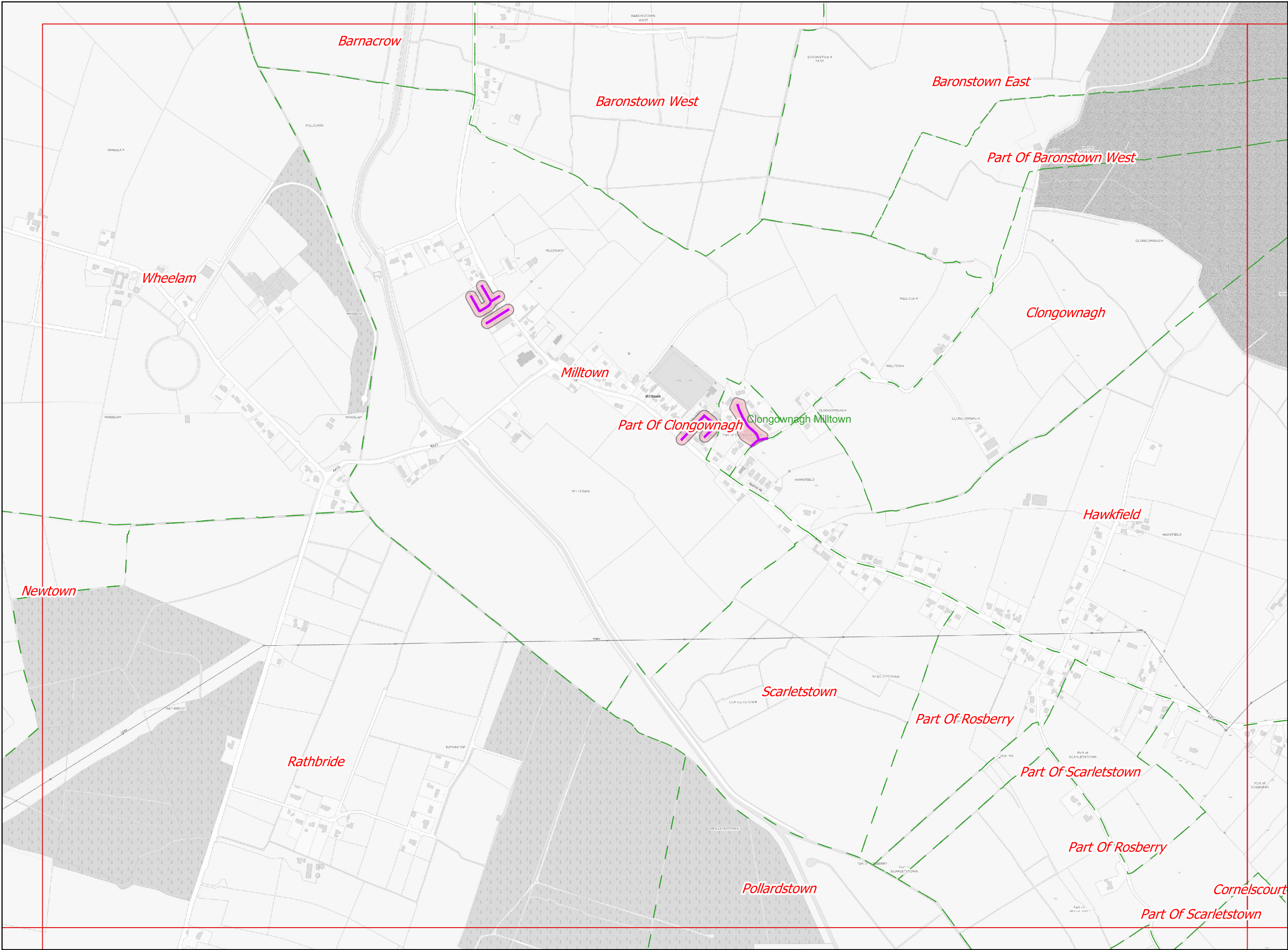
- 30 km/h proposed Special Speed Limit
- Taken in Charge Estates.
- Municipal District Boundary
- Townsland Boundary

Signature/Seal of Adoption:

Date of Adoption:

Sheet No.	Status:
KE_10000_07_10	Preliminary
Scale: 1:10000	Consultation
Date: 11/09/2025	Adopted





Legend

- 30 km/h proposed Special Speed Limit
- Taken in Charge Estates.
- Municipal District Boundary
- Townland Boundary

Signature/Seal of Adoption:

Date of Adoption:

Sheet No.	Status:
KE_10000_07_12	Preliminary
Scale: 1:10000	Consultation
Date: 11/09/2025	Adopted



Tailte Éireann

Ordnance Survey  
© Ordnance Survey Ireland / Licence No. CYAL5041403/Kildare County Council



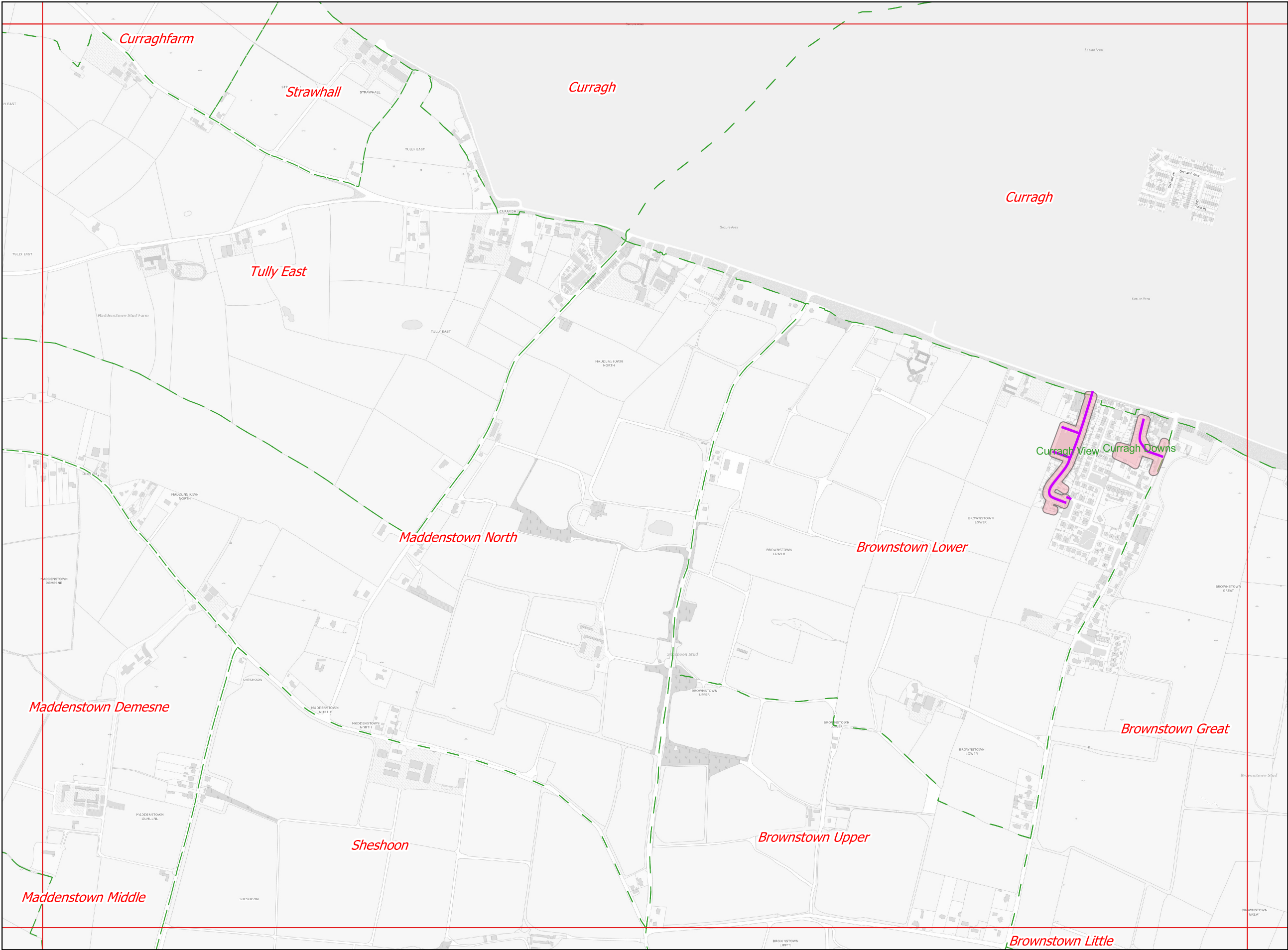
An Roinn Iompair  
Department of Transport



Transport, Mobility & Open Spaces Department  
Senior Engineer - Mr. Donal Hodgins MA,BA, BAI, CEng, MIEI.

Kildare County Council, Comhairle Chontae Cill Dara  
Áras Chill Dara, Devoy Park, Naas, Co.Kildare  
T: +353-45-980424 F: +353-45-980420 E: roads@kildarecoco.ie





Legend

- 30 km/h proposed Special Speed Limit
- Taken in Charge Estates.
- Municipal District Boundary
- Townland Boundary

Signature/Seal of Adoption:

Date of Adoption:

Sheet No. KE_10000_07_15	Status: Preliminary
Scale: 1:10000	Consultation
Date: 11/09/2025	Adopted



Tailte  
Éireann

Ordnance  
Survey  
© Ordnance Survey Ireland/ Licence No.  
CYAL5041403/Kildare County Council



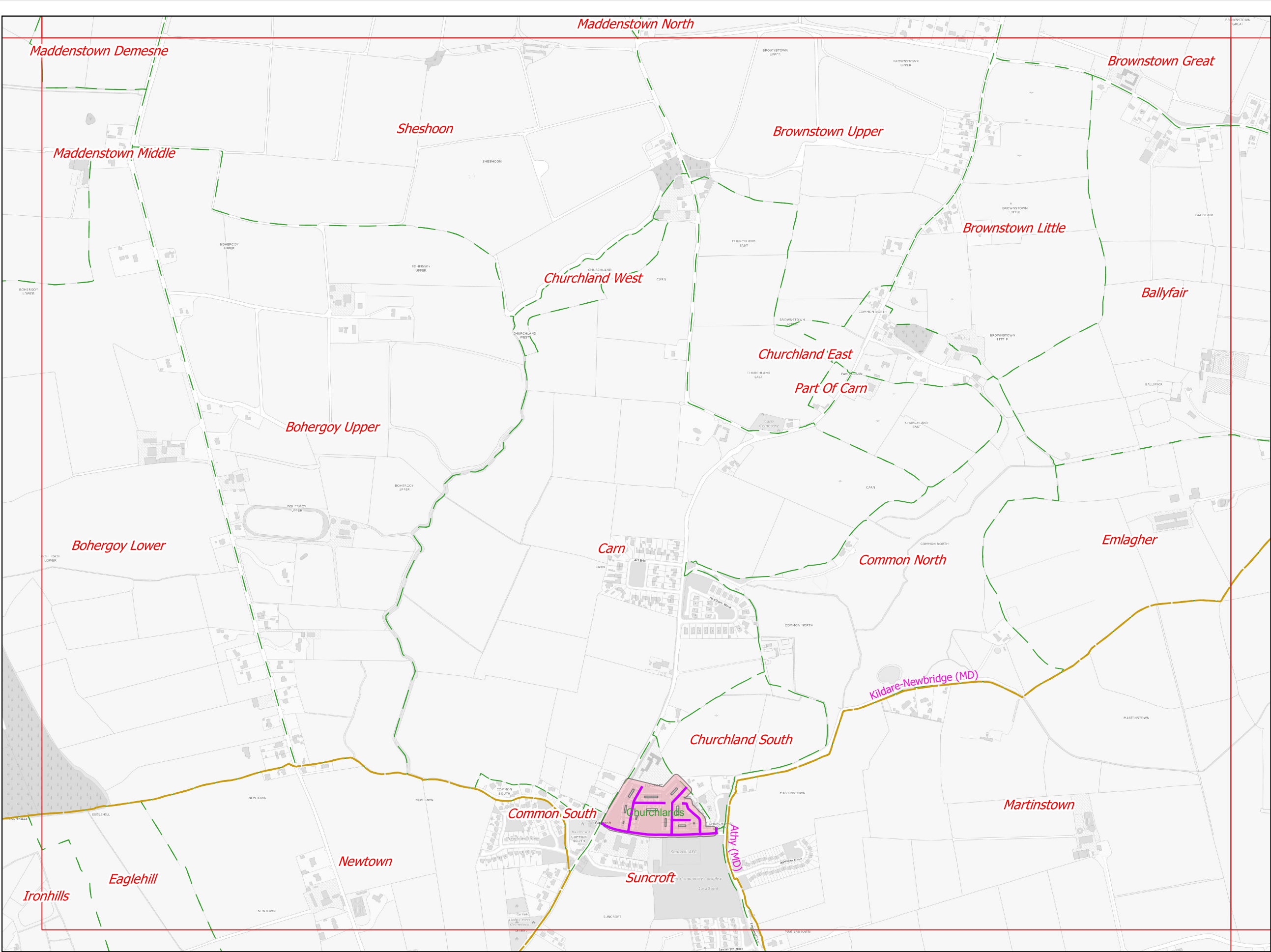
An Roinn Iompair  
Department of Transport



Transport, Mobility & Open Spaces Department  
Senior Engineer - Mr. Donal Hodgins MA,BA, BAI, CEng, MIEI.

Kildare County Council, Comhairle Chontae Cill Dara  
Áras Chill Dara, Devoy Park, Naas, Co.Kildare  
T: +353-45-980424 F: +353-45-980420 E: roads@kildarecoco.ie





**Legend**

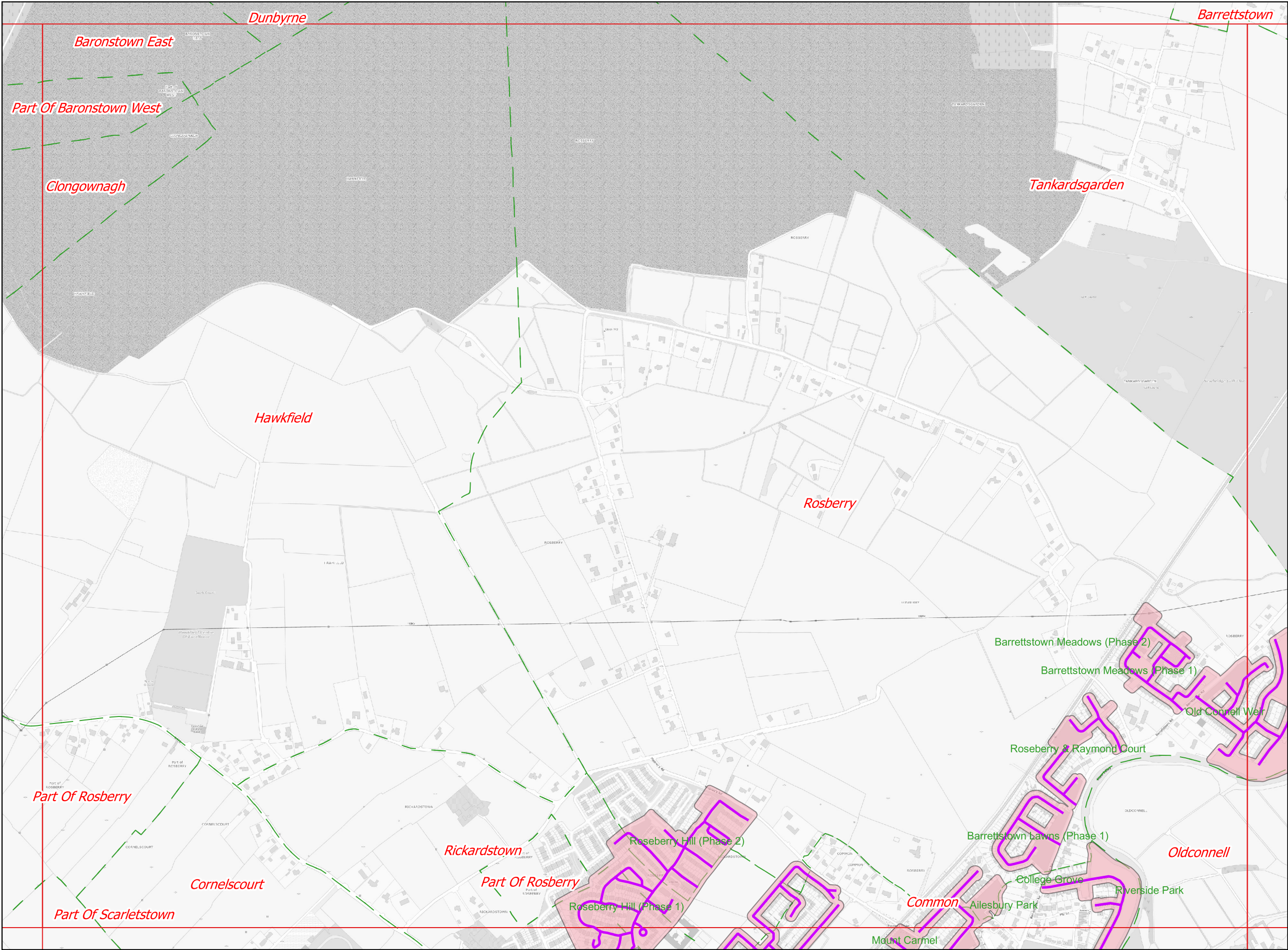
- 30 km/h proposed Special Speed Limit
- Taken in Charge Estates.
- Municipal District Boundary
- Townsland Boundary

Signature/Seal of Adoption:

Date of Adoption:

Sheet No.	Status:
KE_10000_07_16	Preliminary
Scale: 1:10000	Consultation
Date: 11/09/2025	Adopted





Legend

- 30 km/h proposed Special Speed Limit
- Taken in Charge Estates.
- Municipal District Boundary
- Townslend Boundary

Signature/Seal of Adoption:

Date of Adoption:

Sheet No.	Status:
KE_10000_08_12	Preliminary
Scale: 1:10000	Consultation
Date: 11/09/2025	Adopted



Tailte  
Éireann

Ordnance  
Survey  
© Ordnance Survey Ireland/ Licence No.  
CYAL5041403/Kildare County Council



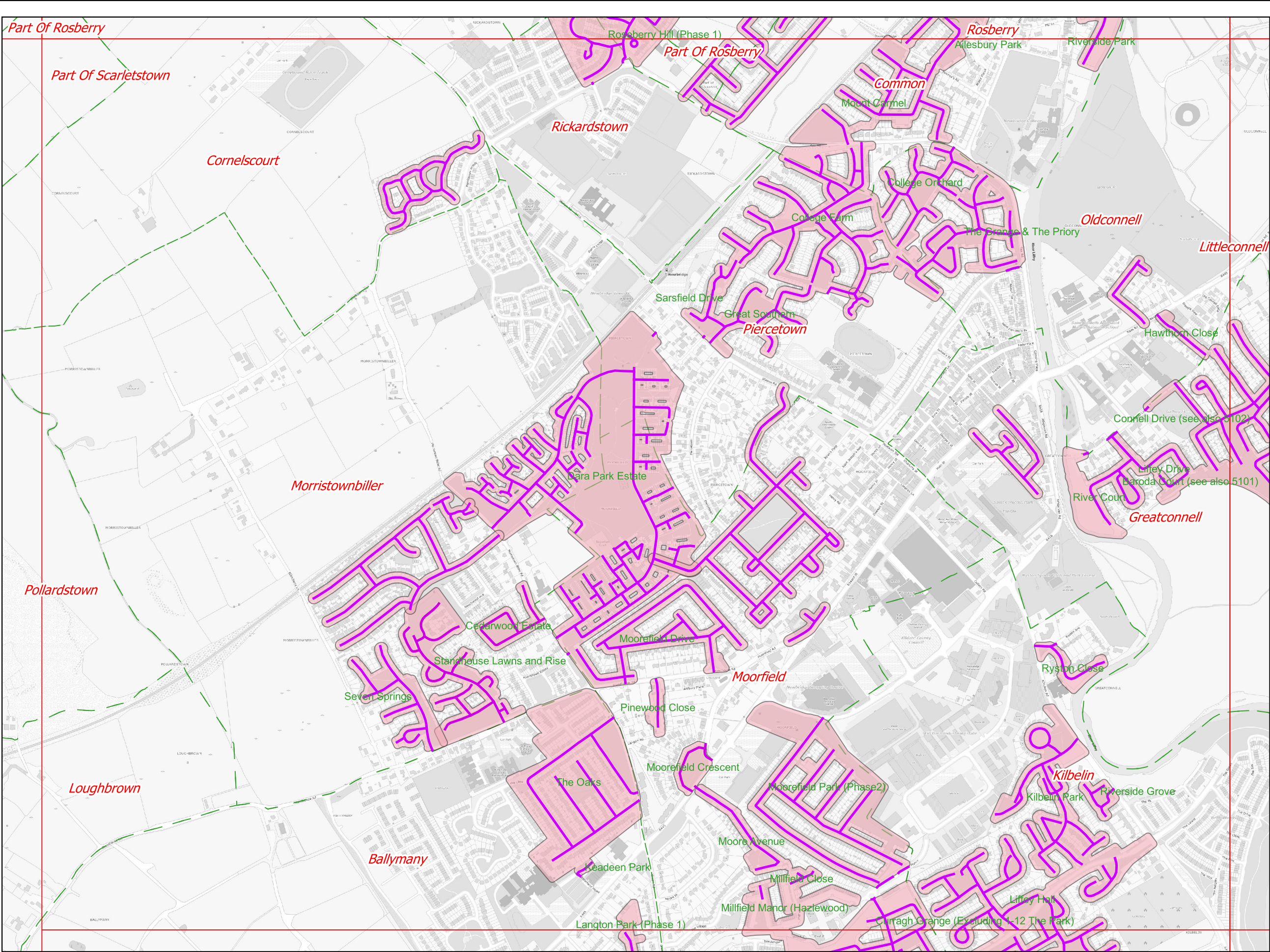
An Roinn Iompair  
Department of Transport



Transport, Mobility & Open Spaces Department  
Senior Engineer - Mr. Donal Hodgins MA,BA, BAI, CEng, MIEI.

Kildare County Council, Comhairle Chontae Cill Dara  
Áras Chill Dara, Devooy Park, Naas, Co.Kildare  
T:+353-45-980424 F:+353-45-980420 E: roads@kildarecoco.ie





**Legend**

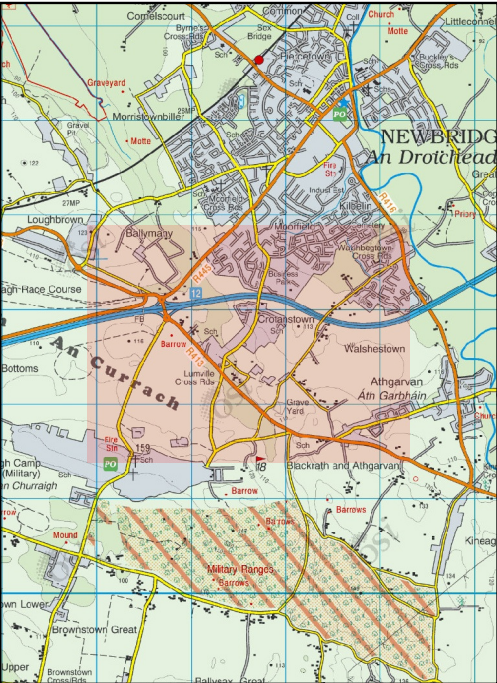
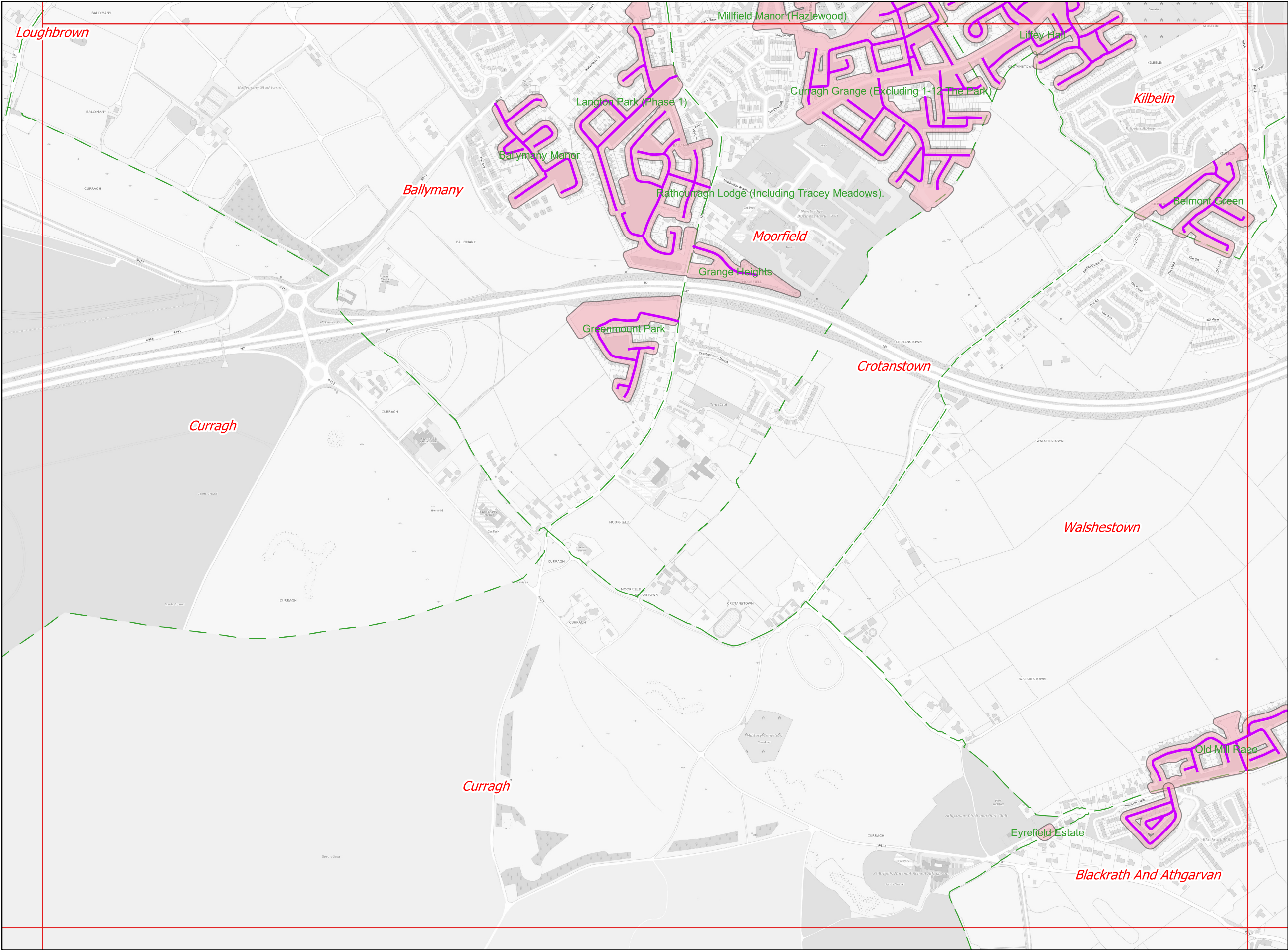
- 30 km/h proposed Special Speed Limit
- Taken in Charge Estates.
- Municipal District Boundary
- Townsland Boundary

**Signature/Seal of Adoption:**

**Date of Adoption:**

Sheet No. KE_10000_08_13	Status: <div>Preliminary</div> <div>Consultation</div> <div>Adopted</div>
Scale: 1:10000	
Date: 11/09/2025	





Legend

- 30 km/h proposed Special Speed Limit
- Taken in Charge Estates.
- Municipal District Boundary
- Townslend Boundary

Signature/Seal of Adoption:

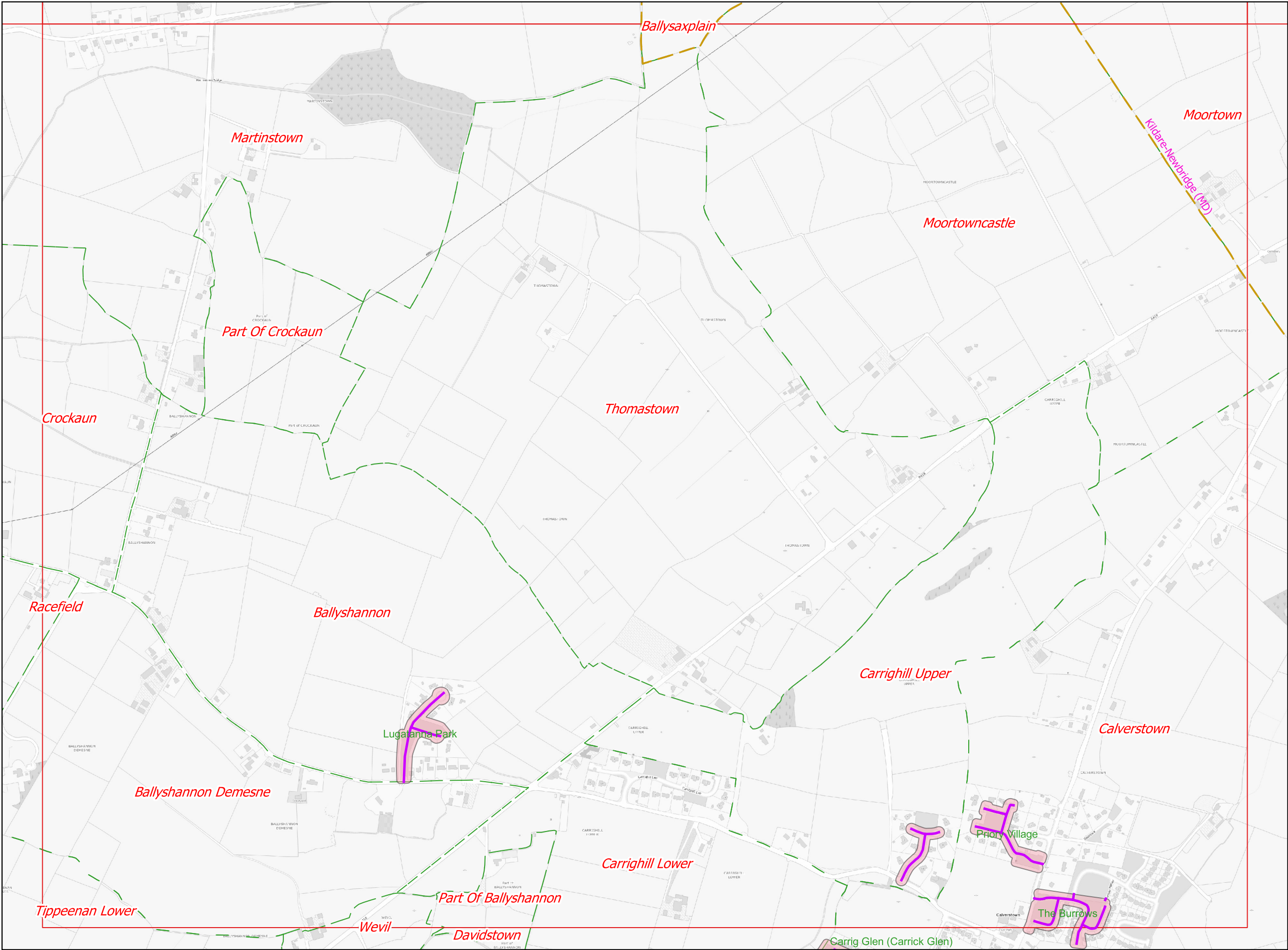
Date of Adoption:

Sheet No.	Status:
KE_10000_08_14	Preliminary
Scale: 1:10000	Consultation
Date: 11/09/2025	Adopted









Legend

- 30 km/h proposed Special Speed Limit
- Taken in Charge Estates.
- Municipal District Boundary
- Townland Boundary

Signature/Seal of Adoption:

Date of Adoption:

Sheet No.  
KE\_10000\_08\_17

Scale:  
1:10000

Date:  
11/09/2025

Status:  
Preliminary

Consultation

Adopted



Tailte Éireann

Ordnance Survey  
© Ordnance Survey Ireland/ Licence No. CYAL5041403/Kildare County Council



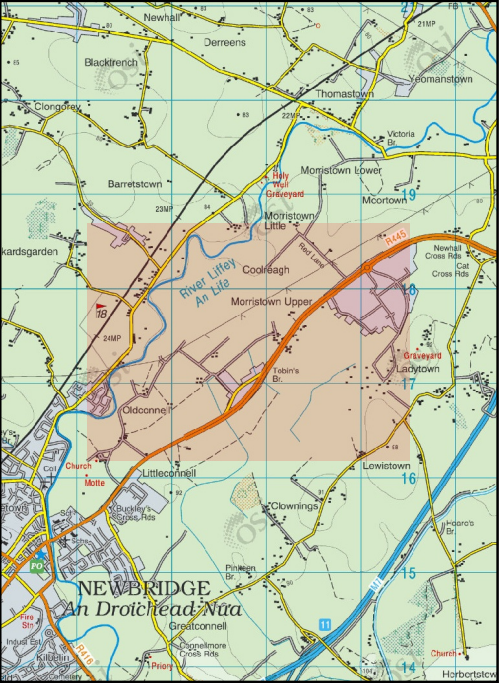
An Roinn Iompair  
Department of Transport



Transport, Mobility & Open Spaces Department  
Senior Engineer - Mr. Donal Hodgins MA,BA, BAI, CEng, MIEI.

Kildare County Council, Comhairle Chontae Cill Dara  
Áras Chill Dara, Devoe Park, Naas, Co.Kildare  
T: +353-45-980424 F: +353-45-980420 E: roads@kildarecoco.ie





Legend

- 30 km/h proposed Special Speed Limit
- Taken in Charge Estates.
- Municipal District Boundary
- Townslend Boundary

Signature/Seal of Adoption:

Date of Adoption:

Sheet No.	Status:
KE_10000_09_12	Preliminary
Scale: 1:10000	Consultation
Date: 11/09/2025	Adopted



Tailte Éireann

Ordnance Survey  
© Ordnance Survey Ireland / Licence No. CYAL5041403/Kildare County Council



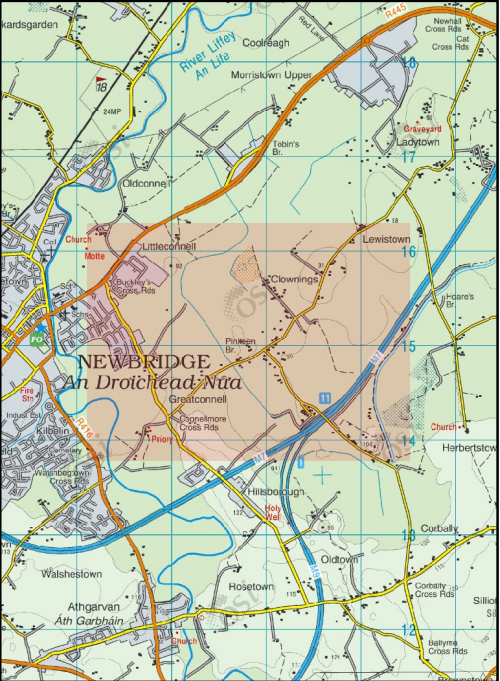
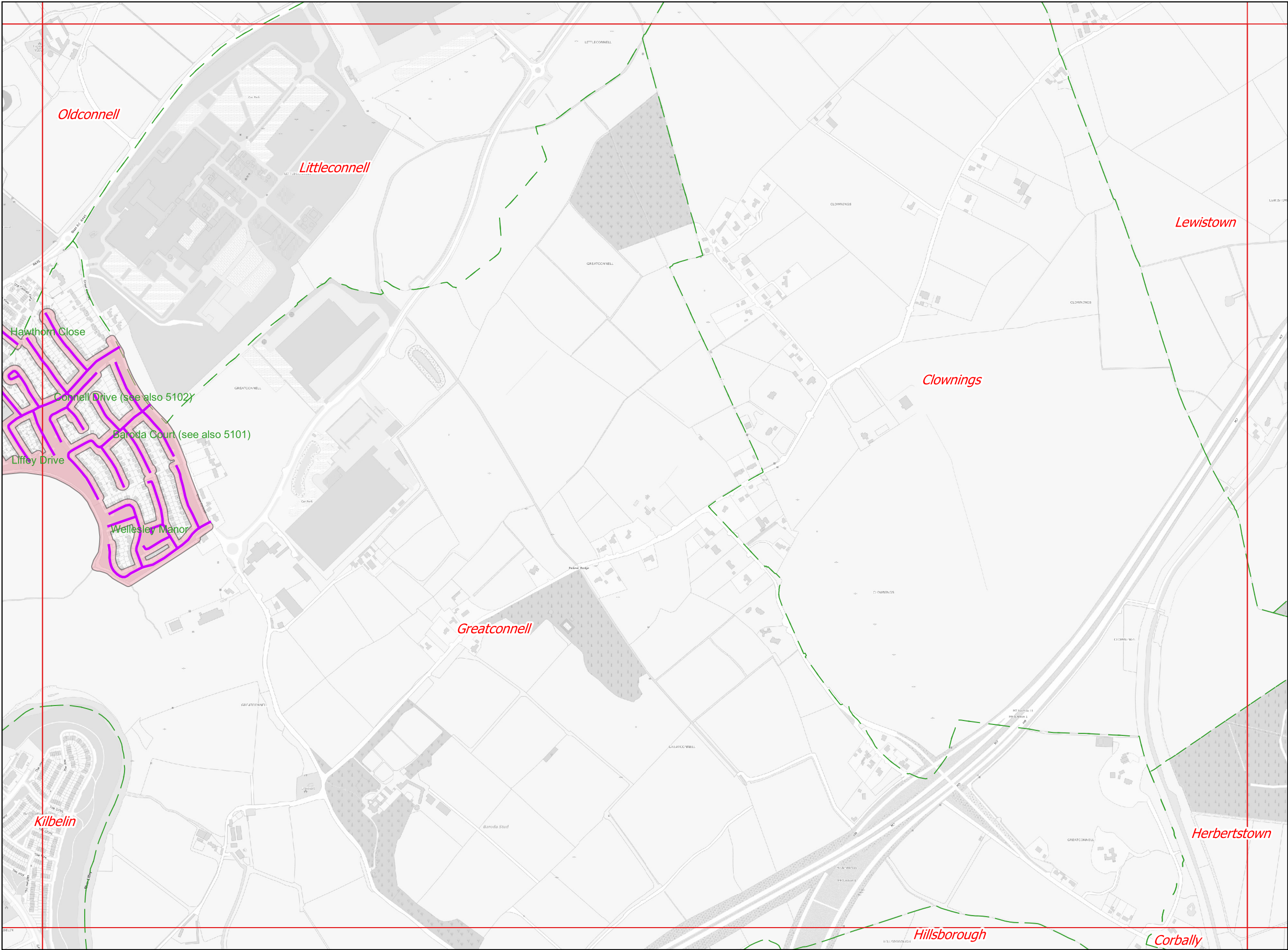
An Roinn Iompair  
Department of Transport



Transport, Mobility & Open Spaces Department  
Senior Engineer - Mr. Donal Hodgins MA,BA, BAI, CEng, MIEI.

Kildare County Council, Comhairle Chontae Cill Dara  
Áras Chill Dara, Devoy Park, Naas, Co.Kildare  
T:+353-45-980424 F:+353-45-980420 E: roads@kildarecoco.ie





Legend

- 30 km/h proposed Special Speed Limit
- Taken in Charge Estates.
- Municipal District Boundary
- Townslend Boundary

Signature/Seal of Adoption:

Date of Adoption:

Sheet No.	Status:
KE_10000_09_13	Preliminary
Scale: 1:10000	Consultation
Date: 11/09/2025	Adopted



Tailte  
Éireann

Ordnance  
Survey  
© Ordnance Survey Ireland/ Licence No.  
CYAL5041403/Kildare County Council

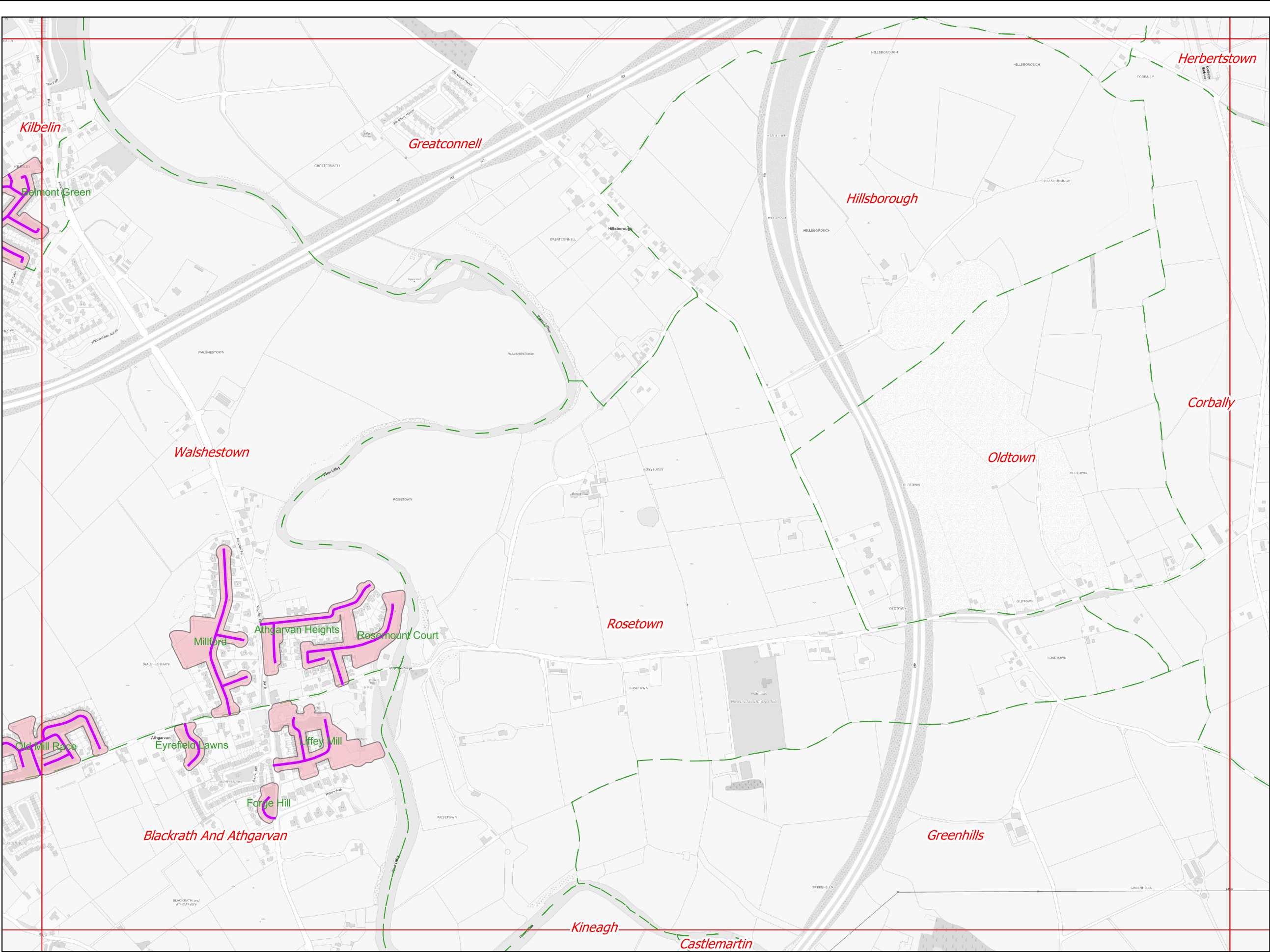


An Roinn Iompair  
Department of Transport



Transport, Mobility & Open Spaces Department  
Senior Engineer - Mr. Donal Hodgins MA,BA, BAI, CEng, MIEI.  
Kildare County Council, Comhairle Chontae Cill Dara  
Áras Chill Dara, Devoy Park, Naas, Co.Kildare  
T:+353-45-980424 F:+353-45-980420 E: roads@kildarecoco.ie





**Legend**

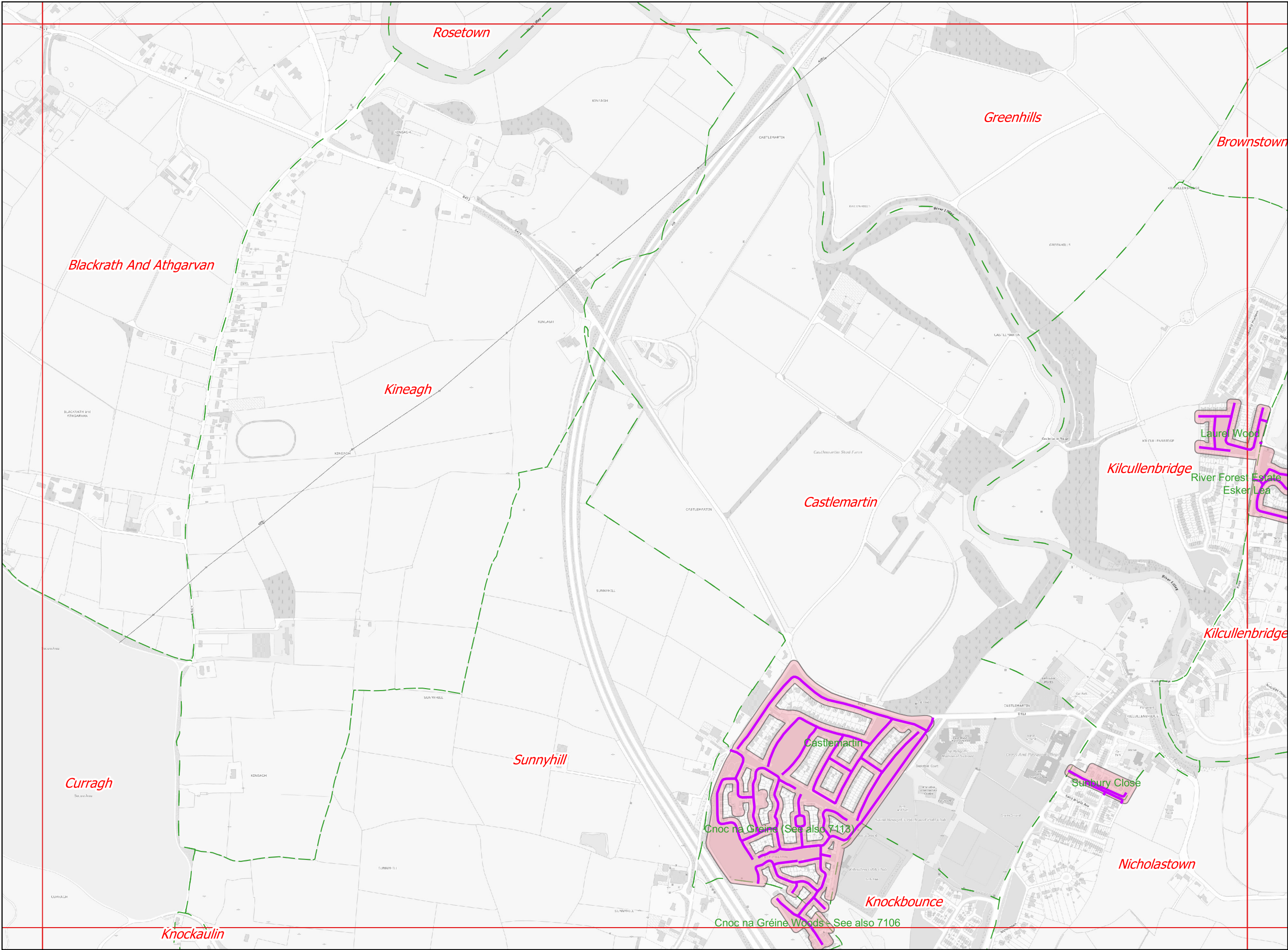
- 30 km/h proposed Special Speed Limit
- Taken in Charge Estates.
- Municipal District Boundary
- Townsland Boundary

Signature/Seal of Adoption:

Date of Adoption:

Sheet No.	Status:
KE_10000_09_14	<div>Preliminary</div>
Scale: 1:10000	<div>Consultation</div>
Date: 11/09/2025	<div>Adopted</div>





Legend

- 30 km/h proposed Special Speed Limit
- Taken in Charge Estates.
- Municipal District Boundary
- Townsland Boundary

Signature/Seal of Adoption:

Date of Adoption:

Sheet No.	Status:
KE_10000_09_15	Preliminary
Scale: 1:10000	Consultation
Date: 11/09/2025	Adopted



Tailte Éireann

Ordnance Survey  
© Ordnance Survey Ireland. Licence No. CYL5041403/Kildare County Council

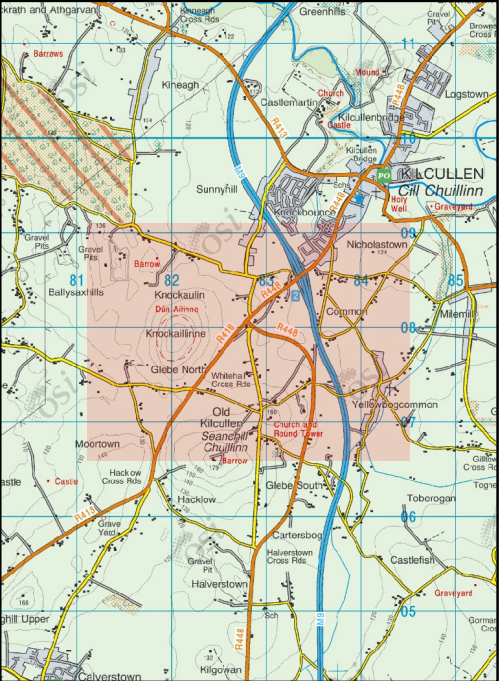
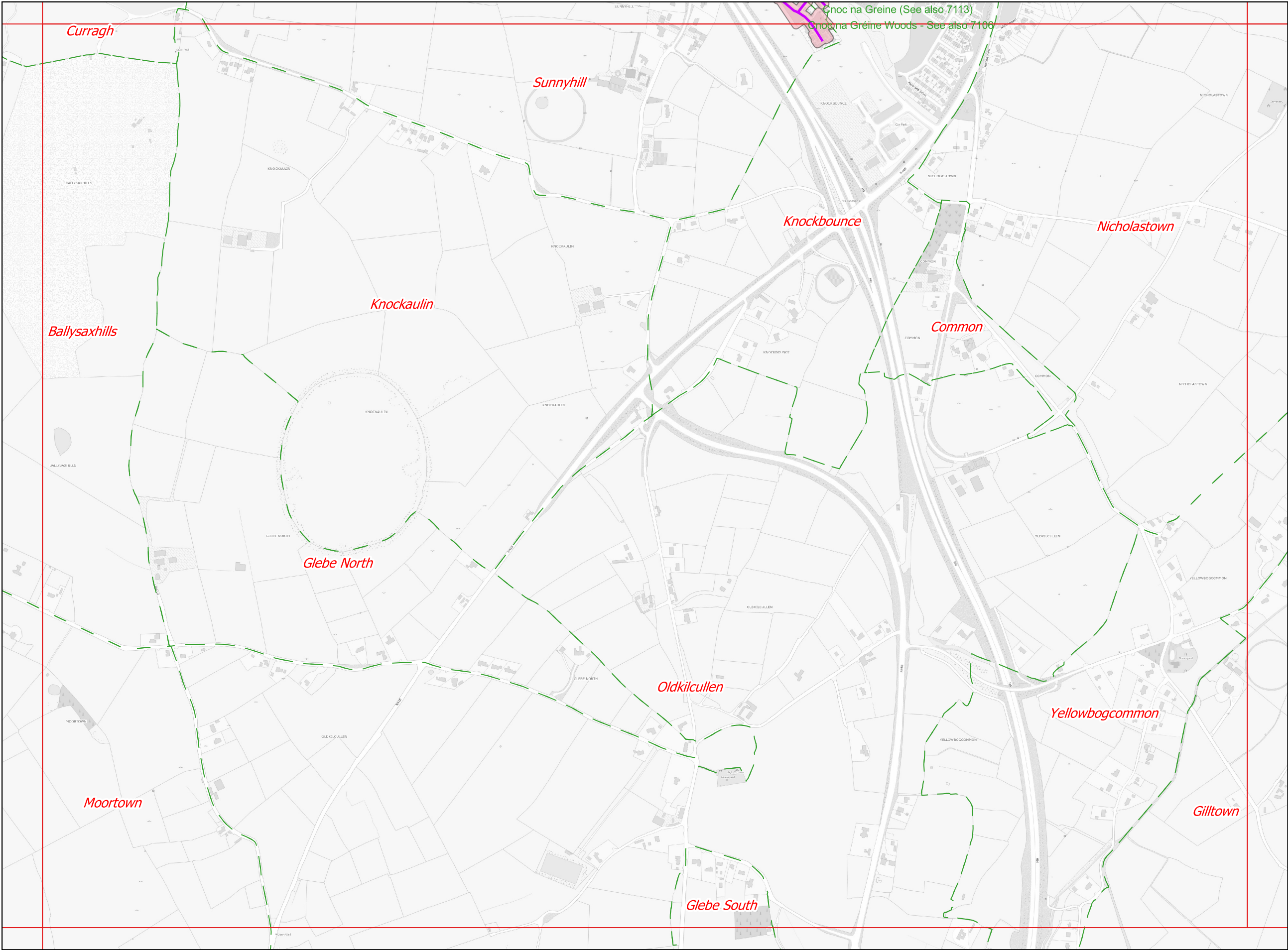


An Roinn Iompair  
Department of Transport



Transport, Mobility & Open Spaces Department  
Senior Engineer - Mr. Donal Hodgins MA,BA, BAI, CEng, MIEI.  
Kildare County Council, Comhairle Chontae Cill Dara  
Áras Chill Dara, Devoy Park, Naas, Co.Kildare  
T: +353-45-980424 F: +353-45-980420 E: roads@kildarecoco.ie





Legend

- 30 km/h proposed Special Speed Limit
- Taken in Charge Estates.
- Municipal District Boundary
- Townslend Boundary

Signature/Seal of Adoption:

Date of Adoption:

Sheet No.	Status:
KE_10000_09_16	Preliminary
Scale: 1:10000	Consultation
Date: 11/09/2025	Adopted



Tailte  
Éireann

Ordnance  
Survey  
© Ordnance Survey Ireland/ Licence No.  
CYAL5041403/Kildare County Council



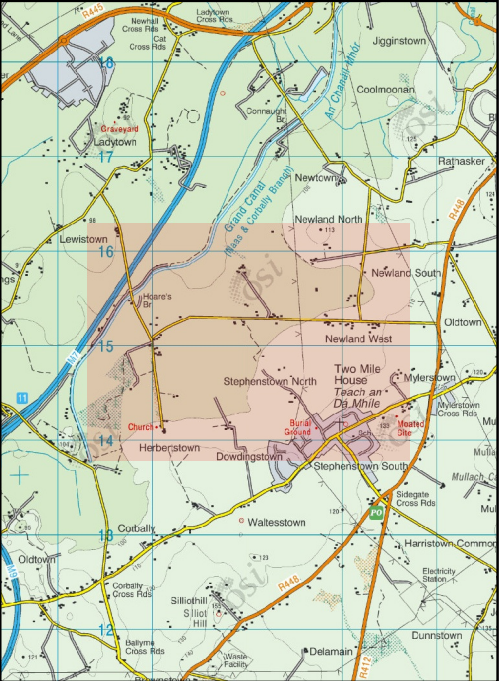
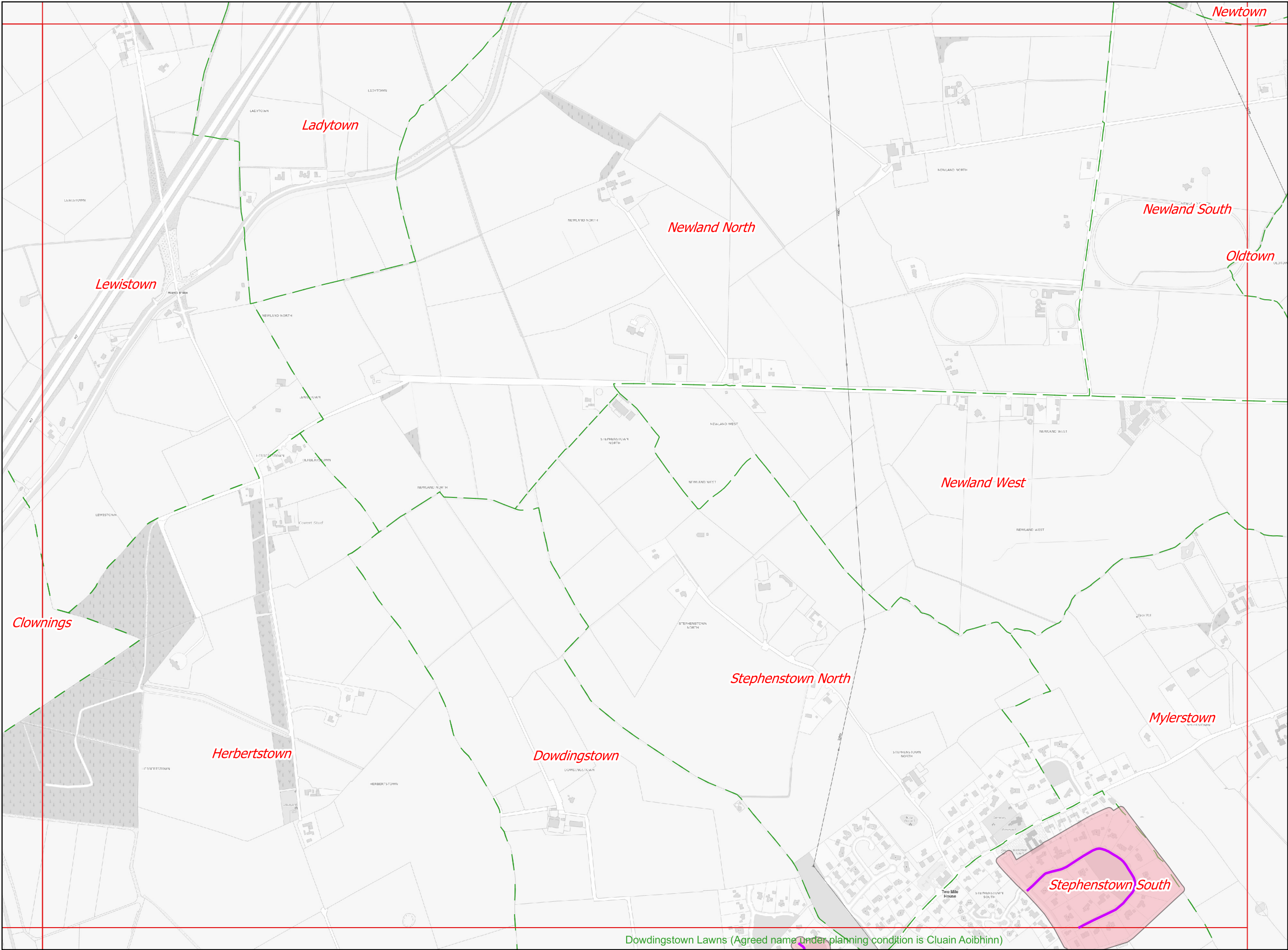
An Roinn Iompair  
Department of Transport



Transport, Mobility & Open Spaces Department  
Senior Engineer - Mr. Donal Hodgins MA,BA, BAI, CEng, MIEI.

Kildare County Council, Comhairle Chontae Cill Dara  
Áras Chill Dara, Devoy Park, Naas, Co.Kildare  
T: +353-45-980424 F: +353-45-980420 E: roads@kildarecoco.ie





- Legend
- 30 km/h proposed Special Speed Limit
  - Taken in Charge Estates.
  - Municipal District Boundary
  - Townslend Boundary

Signature/Seal of Adoption:

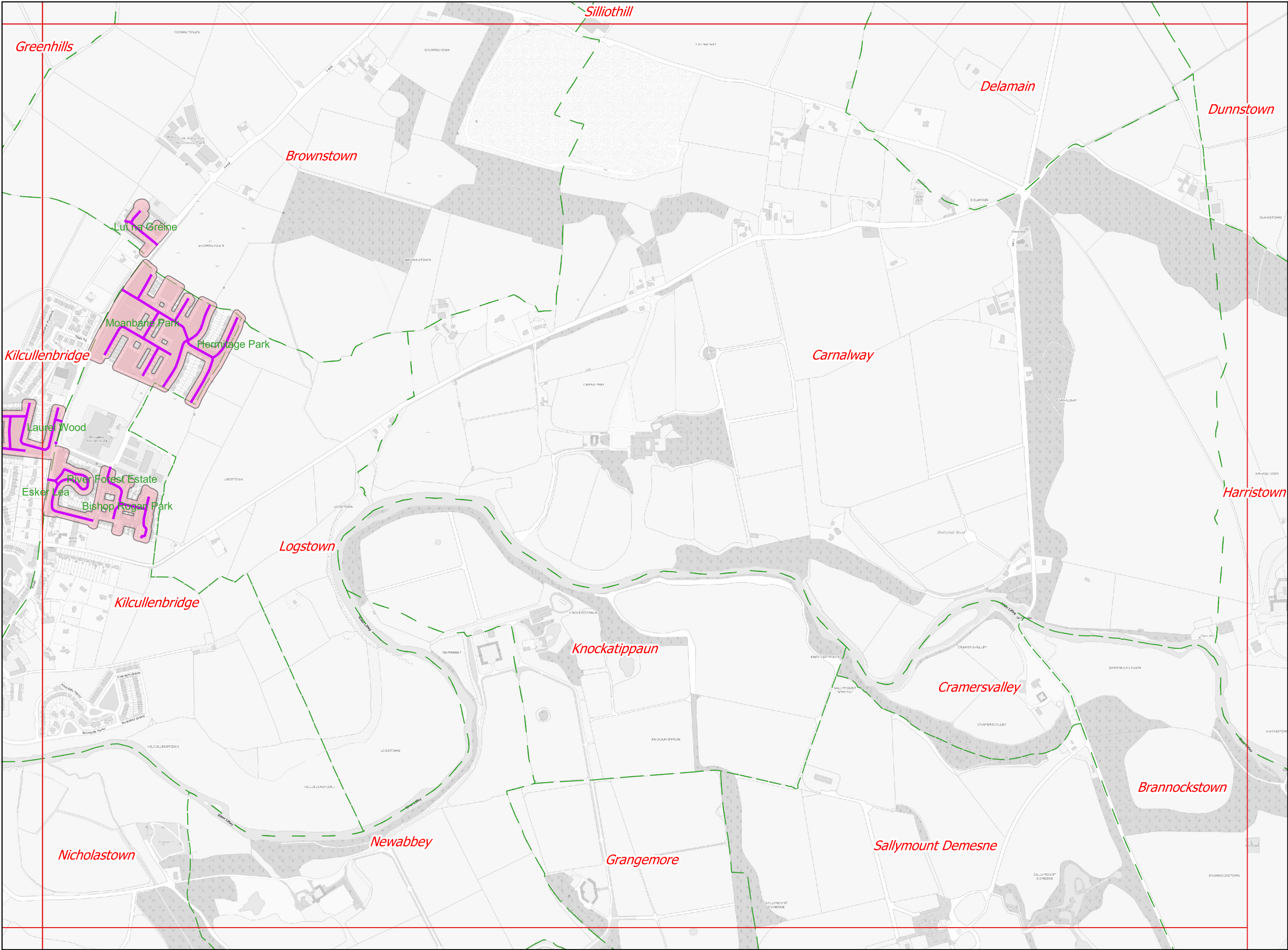
Date of Adoption:

Sheet No.	Status:
KE_10000_10_13	Preliminary
Scale: 1:10000	Consultation
Date: 11/09/2025	Adopted













Legend

-  30 km/h proposed Special Speed Limit
-  Taken in Charge Estates.
-  Municipal District Boundary
-  Townsland Boundary

Signature/Seal of Adoption:

Date of Adoption:

Sheet No. KE_10000_10_15	Status: <div>Preliminary</div>
Scale: 1:10000	<div>Consultation</div>
Date: 11/09/2025	<div>Adopted</div>



Tailte  
Éireann

Ordnance  
Survey  
© Ordnance Survey Ireland/ Licence No.  
CYL5041403/Kildare County Council



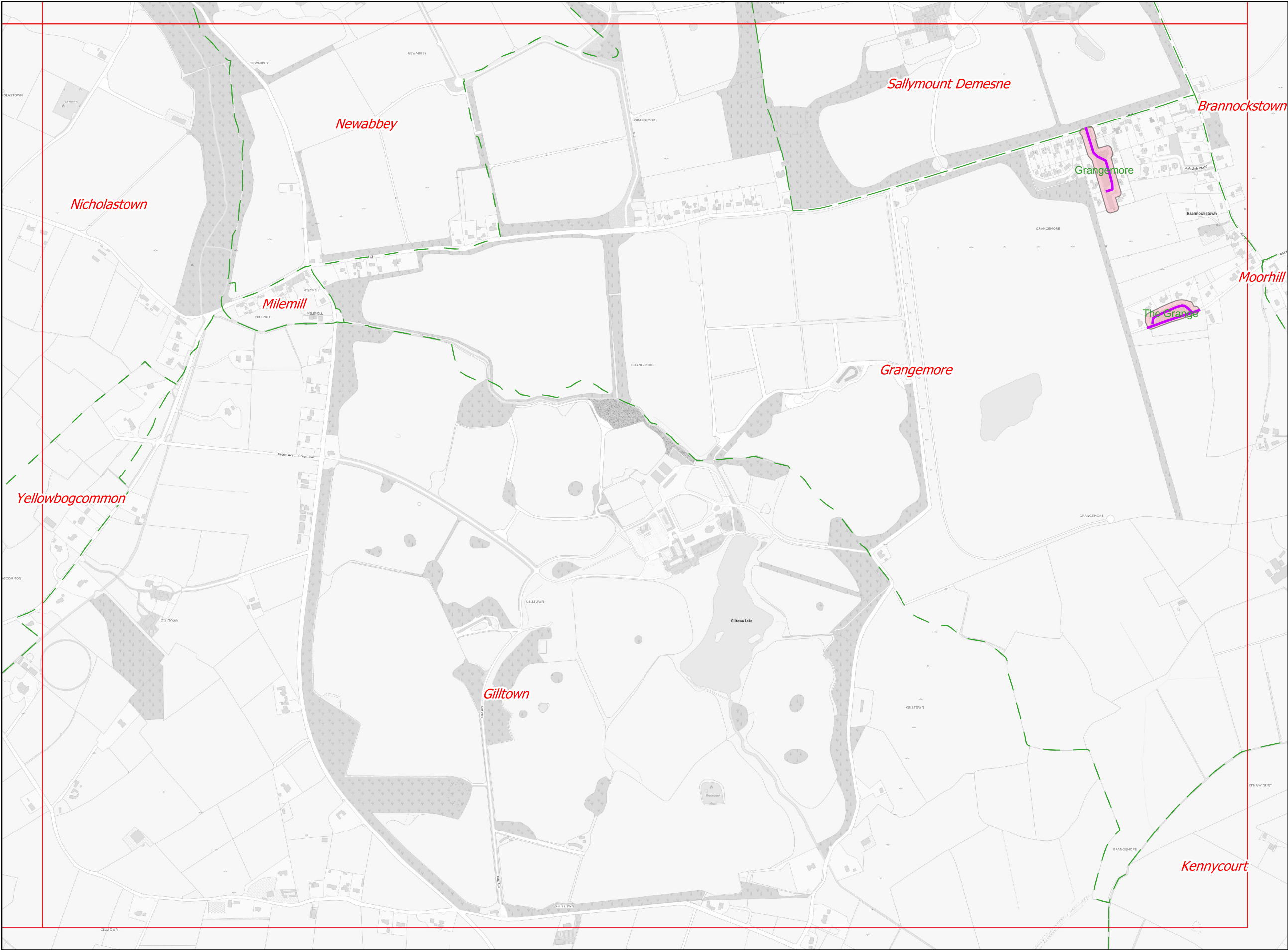
An Roinn Iompair  
Department of Transport







Transport, Mobility & Open Spaces Department  
Senior Engineer - Mr. Donal Hodgins MA,BA, BAI, CEng, MIEI.

Kildare County Council, Comhairle Chontae Cill Dara  
Áras Chill Dara, Devo Park, Naas, Co.Kildare  
T:+353-45-980424 F:+353-45-980420 E: roads@kildarecoco.ie





Legend

-  30 km/h proposed Special Speed Limit
-  Taken in Charge Estates.
-  Municipal District Boundary
-  Townsland Boundary

Signature/Seal of Adoption:

Date of Adoption:

Sheet No.	Status:
KE_10000_10_16	<div>Preliminary</div>
Scale: 1:10000	<div>Consultation</div>
Date: 11/09/2025	<div>Adopted</div>



Tailte  
Éireann

Ordnance  
Survey  
© Ordnance Survey Ireland/ Licence No.  
CYAL5041403/Kildare County Council



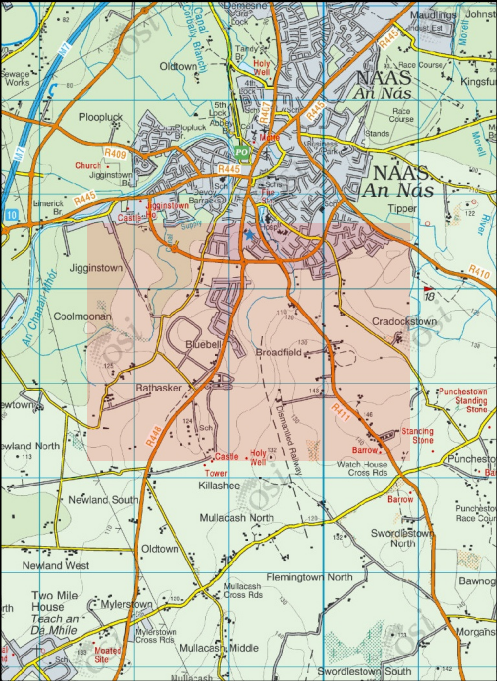
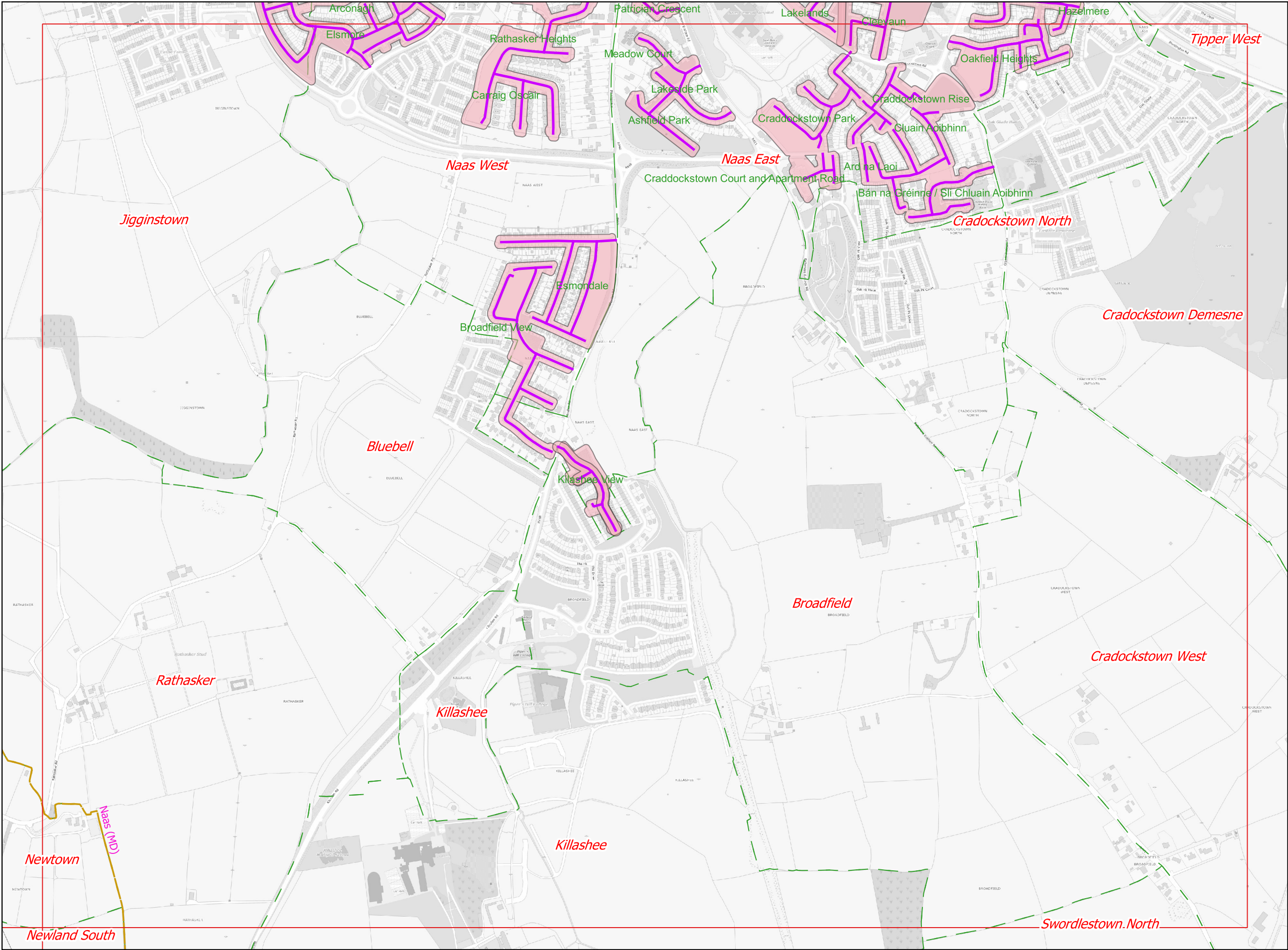
An Roinn Iompair  
Department of Transport



Transport, Mobility & Open Spaces Department  
Senior Engineer - Mr. Donal Hodgins MA,BA, BAI, CEng, MIEI.

Kildare County Council, Comhairle Chontae Cill Dara  
Áras Chill Dara, Devoy Park, Naas, Co.Kildare  
T: +353-45-980424 F: +353-45-980420 E: roads@kildarecoco.ie





Legend

- 30 km/h proposed Special Speed Limit
- Taken in Charge Estates.
- Municipal District Boundary
- Townland Boundary

Signature/Seal of Adoption:

Date of Adoption:

Sheet No.	Status:
KE_10000_11_12	Preliminary
Scale: 1:10000	Consultation
Date: 11/09/2025	Adopted



Tailte  
Éireann

Ordnance  
Survey  
© Ordnance Survey Ireland / Licence No.  
CYL5041403/Kildare County Council



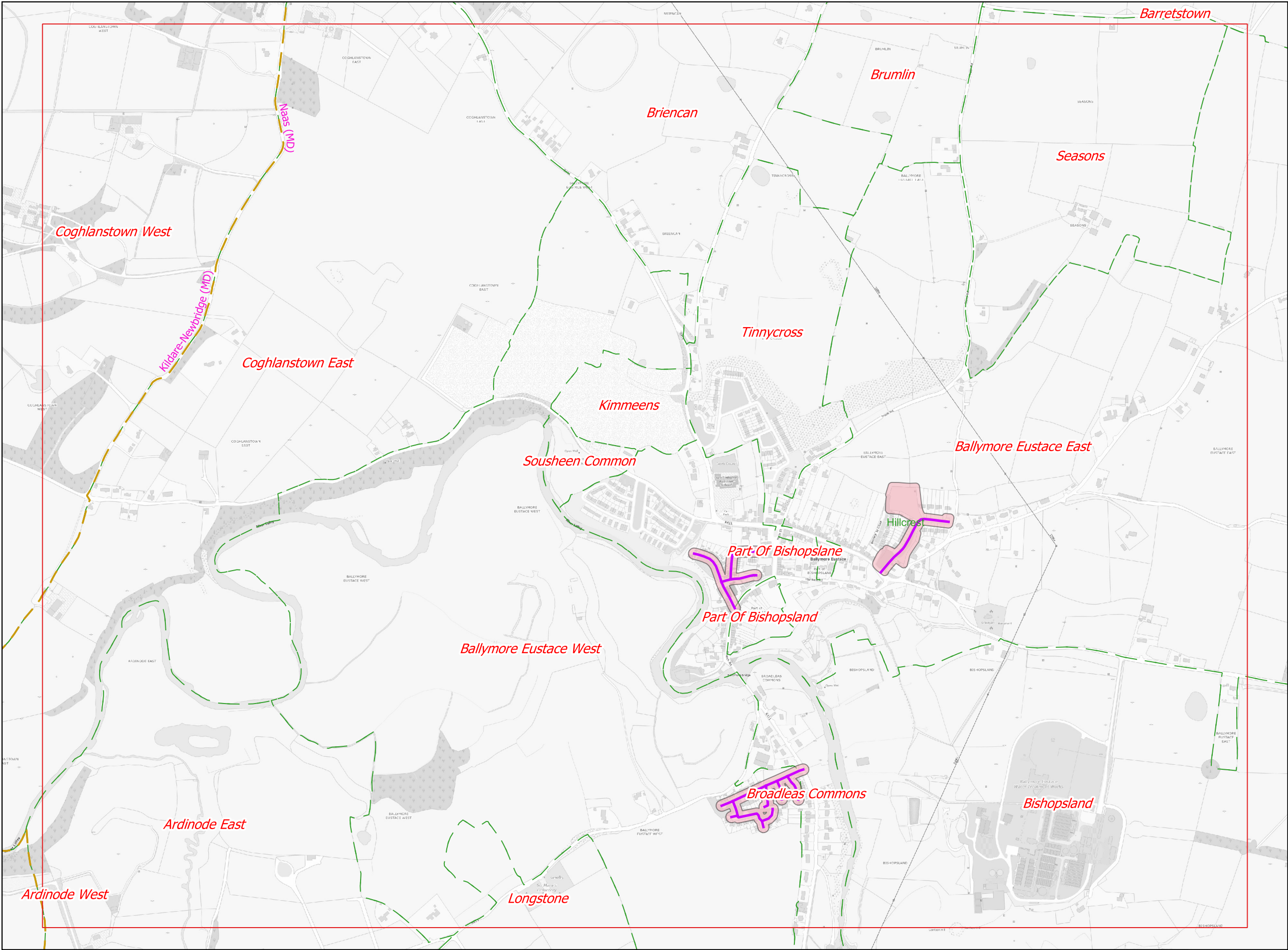
An Roinn Iompair  
Department of Transport



Transport, Mobility & Open Spaces Department  
Senior Engineer - Mr. Donal Hodgins MA,BA, BAI, CEng, MIEI.

Kildare County Council, Comhairle Chontae Cill Dara  
Áras Chill Dara, Devoy Park, Naas, Co.Kildare  
T:+353-45-980424 F:+353-45-980420 E: roads@kildarecoco.ie





Legend

- 30 km/h proposed Special Speed Limit
- Taken in Charge Estates.
- Municipal District Boundary
- Townland Boundary

Signature/Seal of Adoption:

Date of Adoption:

Sheet No.	Status:
KE_10000_12_15	Preliminary
Scale: 1:10000	Consultation
Date: 11/09/2025	Adopted



Tailte  
Éireann

Ordnance  
Survey  
© Ordnance Survey Ireland / Licence No.  
CYL5041403/Kildare County Council



An Roinn Iompair  
Department of Transport



Transport, Mobility & Open Spaces Department  
Senior Engineer - Mr. Donal Hodgins MA, BA, BAI, CEng, MIEI.

Kildare County Council, Comhairle Chontae Cill Dara  
Áras Chill Dara, Devoy Park, Naas, Co. Kildare  
T: +353-45-980424 F: +353-45-980420 E: roads@kildarecoco.ie