

Kildare County Council

Kildare Speed Limit Review 2025

Clane / Maynooth Municipal District

**Draft Bye-Laws Revision A: Jakes Law
Volume 1**



Kildare County Council
Comhairle Contae Chill Dara

Signed: *Dónal Hodgins* Date: 15.09.2025

Donal Hodgins MA, BA, BAI, C.Eng., MIEI.
Senior Engineer
Transport, Mobility & Open Spaces Department
Kildare County Council

Contents and layout of Kildare County Speed Limits Review Maps

This book of maps is made up of overview maps. The Overview Maps in this case are at a scale of 1:10,000 and give an overview of an area or town’s speed limits. The list below reflects the review maps.

Clane/Maynooth District Overview Maps; Scale – 1:10,000

- KE_10000_04_03
- KE_10000_05_02
- KE_10000_05_06
- KE_10000_05_07
- KE_10000_06_04
- KE_10000_07_03
- KE_10000_07_08
- KE_10000_07_10
- KE_10000_08_07
- KE_10000_08_08
- KE_10000_08_09
- KE_10000_09_03
- KE_10000_09_04
- KE_10000_09_08
- KE_10000_10_07
- KE_10000_10_08
- KE_10000_11_02
- KE_10000_11_03
- KE_10000_11_06
- KE_10000_11_07
- KE_10000_11_08
- KE_10000_11_09
- KE_10000_11_10
- KE_10000_12_03
- KE_10000_12_04
- KE_10000_12_07
- KE_10000_13_03
- KE_10000_13_04
- KE_10000_13_05
- KE_10000_13_06
- KE_10000_14_04

CONTENTS AND STRUCTURE OF BOOK OF MAPS

This book consists of maps at a scale of 1:10,000.

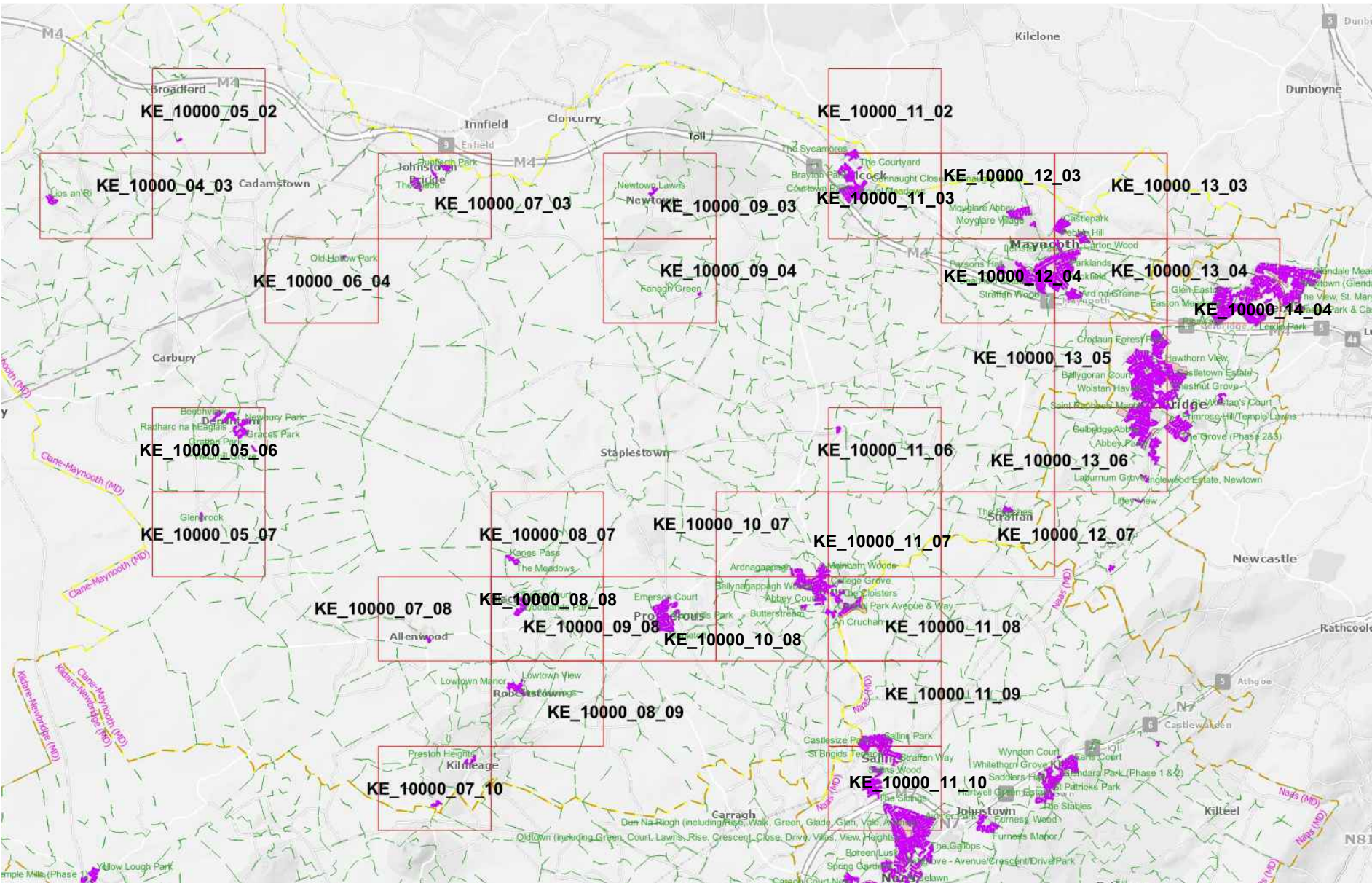
Background imagery for all maps is Ordnance Survey Ireland data reproduced under license number CYAL50441409 Kildare County Council.

To demonstrate the Special Speed Limits on the drawings please refer to Legend below:

- 30 km/h proposed Special Speed Limit
- Taken in Charge (TIC) Estate
- Municipal District Boundary
- Townland Boundary

Roads which are not coloured on Ordnance Survey background imagery maps as above are deemed to have a default speed limit based on Road Classification as per The Roads Act 1993.

Clane/Maynooth MD



Kildare County Council Road Traffic

(30 kilometres per hour Special Speed Limit - Housing Estate) Byelaws 2025.

Kildare County Council is proposing the installation of 30kph speed limit byelaws in housing estates taken in charge across County Kildare. These byelaws are an important safety measure to reduce speed limits in residential areas in line with Jake's Law.

The installation of 30km/h speed limit byelaws in housing estates will be a continuous process in which yearly updates will be made to the byelaws to account for housing estates that are taken in charge on an annual basis.

The proposed byelaws will be on public display from the 19th of September 2025 to the 31st of October 2025.

An Garda Siochana will also be consulted for their comments regarding the 30kph Special Speed Limit - Housing Estate Byelaws 2025.

Following the public and garda consultation exercise it is intended that the Council Executive will seek the Members to adopt the proposed 30 kilometers per hour Speed Limit - Housing Estate Byelaws 2025.

The proposed byelaws are presented in 5 Volumes defined by each Municipal District as follows

Volume 1 - Clane / Maynooth Municipal District

Volume 2 - Celbridge / Leixlip Municipal District

Volume 3 - Kildare / Newbridge Municipal District

Volume 4 - Naas Municipal District

Volume 5 - Athy Municipal District

Title

The proposed byelaws may be cited as the Kildare County Council Road Traffic (30 kilometers per hour Speed Limit - Housing Estate) Byelaws Amendments, 2025.

Structure of Speed Limits

Kildare County Council Road Traffic (30 kilometers per hour Special Speed Limit - Housing Estate) Byelaws 2025 Kildare County Council in exercise of the powers conferred on it by Section 9 of the Road Traffic Act, 2004 (No. 44 of 2004), hereby gives notice of its intention to make the following Byelaws in respect of the area comprising the administrative area of the County of Kildare.

The maps outlined in this document indicate the sections of public roads within Housing Estates Taken in Charge where a special speed limit byelaw of 30 kph is proposed. These maps should be read in parallel with the Schedule of Taken in Charge Housing Estates within each Municipal District as outlined at the start of each Volume of Maps.

- These Byelaws may be cited as the Kildare County Council Road Traffic (30 kilometers per hour Special Speed Limit - Housing Estate) Byelaws 2025.
- These Byelaws shall come into operation on the xx th day of xx, 2025.
- In these Byelaws: “the Act of 2004” means the Road Traffic Act, 2004 (No. 44 of 2004); “local road” has the meaning assigned to it by the Act of 1993; “regional road” has the meaning assigned to it by the Act of 1993; “road” means a public road and includes a motorway.
- The provisions of the Kildare Council County Limerick Road Traffic Special Speed Limit Bye-Laws 2019 for National, Regional & Local Roads, insofar as they apply to any of the roads or part thereof referred to in the below text of these Bye-Laws are hereby amended insofar as they relate to the said roads or part thereof with effect from the date on which these Bye-Laws come into effect.

Exempted Drivers

The speed limit does not apply to a driver of a fire brigade vehicle, an ambulance or the use by a member of An Garda Síochána of a vehicle in the performance of the duties of that member or a person driving or using a vehicle under the direction of a member of An Garda Síochána, where such use does not endanger the safety of road users.

In these bye-laws amendments:

30kph shall be the default speed limit for mechanically propelled vehicles on the public roads coloured purple on the accompanying maps and as indicated in the legend on the maps.

Commencement Date:

The xx th of xx 2025.

Repeals

These speed limit byelaws amendments will supersede all pre-existing bye-law limits. Previous special speed limits within Housing Estates will be revoked.

The Kildare County Council Road Traffic (30 kilometers per hour Special Speed Limit) Byelaws 2025 are made and adopted under the Common Seal of Kildare County Council this, the ____ day of _____, 2025.

THE SEAL OF KILDARE COUNTY COUNCIL

Was affixed hereto by:-

DIRECTOR OF SERVICE / APPROVED OFFICER

AUTHENTICATED BY:- _____

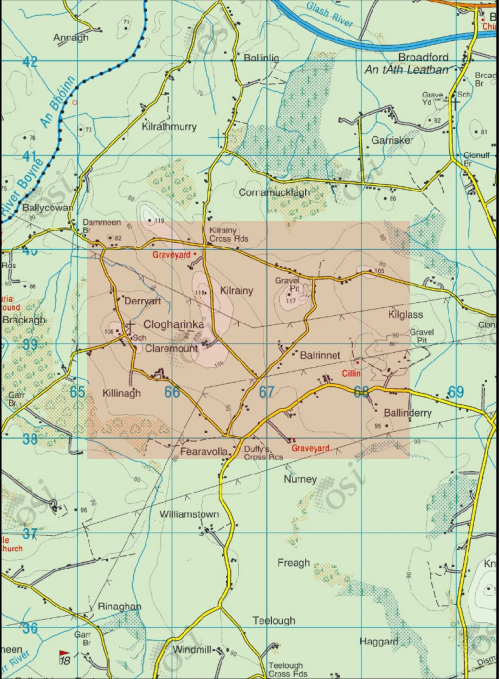
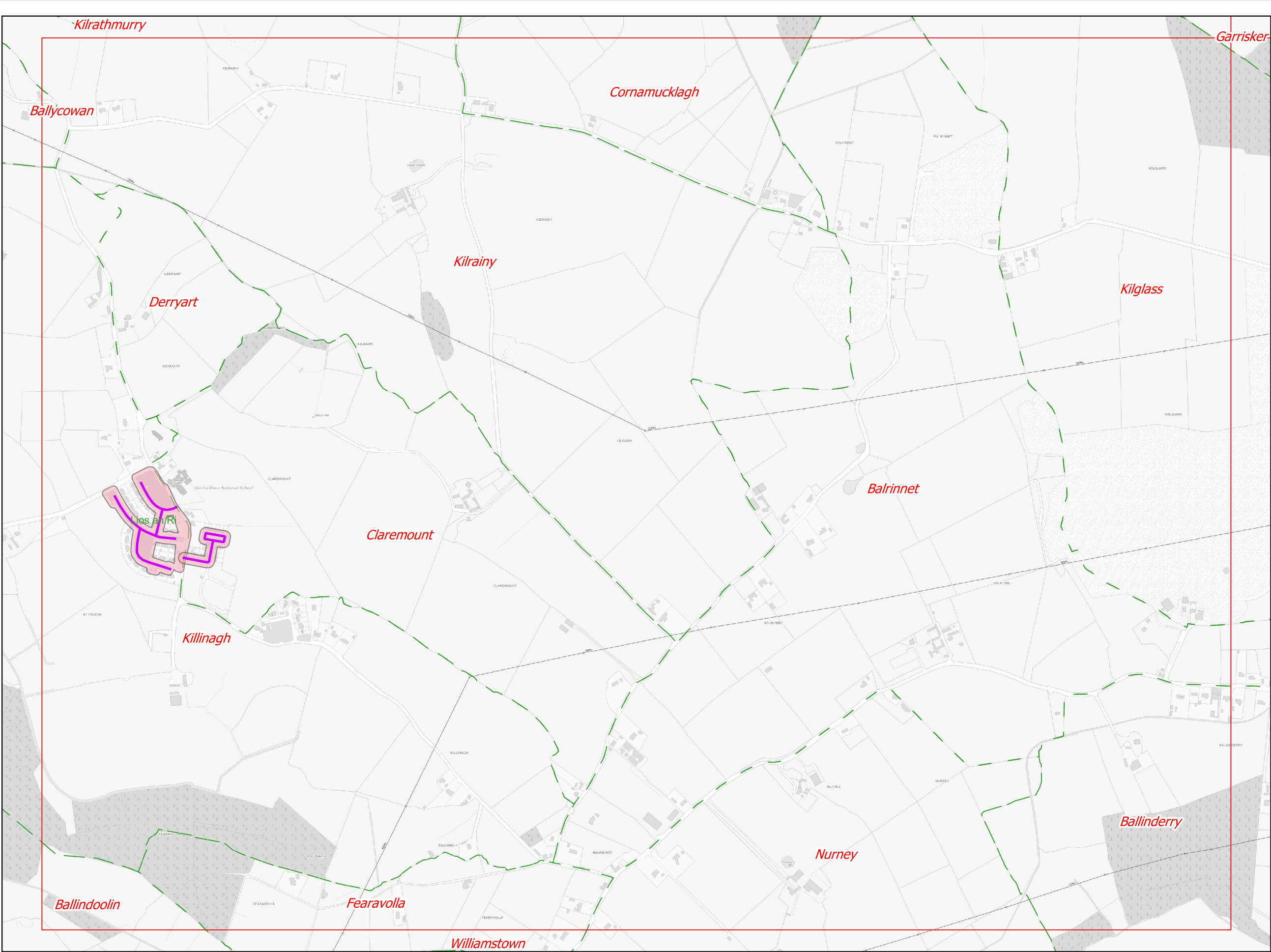
SENIOR EXECUTIVE OFFICER

Housing Estates Taken in Charge – Clane / Maynooth Municipal District (1/2)

Name of Estate	Town / Village	Municipal District	Name of Estate	Town / Village	Municipal District
The Sycamores	Kilcock	Clane-Maynooth	Moyglare Village	Maynooth	Clane-Maynooth
Capdoo Avenue	Clane	Clane-Maynooth	Moyglare Meadows	Maynooth	Clane-Maynooth
Castlebridge Estate	Maynooth	Clane-Maynooth	Silken Vale and The Arches	Maynooth	Clane-Maynooth
Straffan Wood	Maynooth	Clane-Maynooth	Moyglare Abbey	Maynooth	Clane-Maynooth
The Meadows	Coill Dubh	Clane-Maynooth	Pebble Hill	Maynooth	Clane-Maynooth
Newbury Court	Derrinturn	Clane-Maynooth	Parsons Hall	Maynooth	Clane-Maynooth
Graces Park	Derrinturn	Clane-Maynooth	Griffin Rath Manor	Maynooth	Clane-Maynooth
Central Park	Clane	Clane-Maynooth	Beaufield Gardens	Maynooth	Clane-Maynooth
Ardnagappagh	Clane	Clane-Maynooth	Ard na Greine	Maynooth	Clane-Maynooth
Rathview	Prosperous	Clane-Maynooth	Carton Court	Maynooth	Clane-Maynooth
Glenbrook	Tickneven	Clane-Maynooth	Beaufield Estate	Maynooth	Clane-Maynooth
Brayton Park	Kilcock	Clane-Maynooth	Lyreen Park	Maynooth	Clane-Maynooth
Central Park Avenue & Way	Clane	Clane-Maynooth	Greenfield Drive	Maynooth	Clane-Maynooth
Curryhills Park	Prosperous	Clane-Maynooth	Griffin Rath Manor (Phase 2)	Maynooth	Clane-Maynooth
Woodlands Park	Coill Dubh	Clane-Maynooth	Straffan Way, Greenfields	Maynooth	Clane-Maynooth
The Glebe	Johnstownbridge	Clane-Maynooth	Oak Grove	Derrinturn	Clane-Maynooth
Abbey Court	Clane	Clane-Maynooth	Woodlands	Maynooth	Clane-Maynooth
Kanes Pass	Coill Dubh	Clane-Maynooth	The Beeches	Straffan	Clane-Maynooth
Mapletoft	Prosperous	Clane-Maynooth	Fanagh Green	Donadea	Clane-Maynooth
Mainham Woods	Clane	Clane-Maynooth	Newtown Lawns	Newtown	Clane-Maynooth
Newbury Park	Derrinturn	Clane-Maynooth	College Grove	Clane	Clane-Maynooth
Parklands	Maynooth	Clane-Maynooth	The Cloisters	Clane	Clane-Maynooth
Kingsbry	Maynooth	Clane-Maynooth	Ballynagappagh Woods	Clane	Clane-Maynooth
Parklands Lodge	Maynooth	Clane-Maynooth	Oatfield Park	Clane	Clane-Maynooth
Pinewood Lawns	Kilcock	Clane-Maynooth	Butterstream	Clane	Clane-Maynooth
Cluain Aoibheann	Maynooth	Clane-Maynooth	Dreenan Park	Derrinturn	Clane-Maynooth
College Green	Maynooth	Clane-Maynooth	The Meadows	Clane	Clane-Maynooth
Laurence Avenue	Maynooth	Clane-Maynooth	Barrington Court	Prosperous	Clane-Maynooth
Newtown Court	Maynooth	Clane-Maynooth	Emerson Court	Prosperous	Clane-Maynooth
Rockfield	Maynooth	Clane-Maynooth	Tudor Court	Coill Dubh	Clane-Maynooth
Hillview Heights	Clane	Clane-Maynooth	The Moorings	Robertstown	Clane-Maynooth
College Road East	Clane	Clane-Maynooth	Greydon Manor	Robertstown	Clane-Maynooth
Liffey Lawns	Clane	Clane-Maynooth	Lowtown View	Robertstown	Clane-Maynooth
Leinster Court	Maynooth	Clane-Maynooth	Preston Heights	Kilmeage	Clane-Maynooth
Maynooth Park, Greenfields	Maynooth	Clane-Maynooth	Windmill Grove	Derrinturn	Clane-Maynooth
Churchview Lawns	Prosperous	Clane-Maynooth	Grattan Park	Derrinturn	Clane-Maynooth
Villa Court (Phase 1)	Prosperous	Clane-Maynooth	Beechview	Derrinturn	Clane-Maynooth
Villa Court (Phase 2)	Prosperous	Clane-Maynooth	Radharc na hEaglais	Derrinturn	Clane-Maynooth
Loughbollard Estate	Clane	Clane-Maynooth	Bridgewell	Johnstownbridge	Clane-Maynooth
The Downings	Prosperous	Clane-Maynooth	Dunfieth Park	Johnstownbridge	Clane-Maynooth
Ballyshannon Manor	Derrinturn	Clane-Maynooth	Cushalla	Allenwood	Clane-Maynooth

Housing Estates Taken in Charge – Clane / Maynooth Municipal District (2/2)

Name of Estate	Town / Village	Municipal District	Name of Estate	Town / Village	Municipal District
Ballintine Park	Allen	Clane-Maynooth	Cor na Mona	Prosperous	Clane-Maynooth
Clonuff	Broadford	Clane-Maynooth	Ard na Greine	Maynooth	Clane-Maynooth
Ashbrook	Carbury/Derrinturn/Ticknevin	Clane-Maynooth			
Ashgrove	Carbury/Derrinturn/Ticknevin	Clane-Maynooth			
Ashgrove Gardens	Carbury/Derrinturn/Ticknevin	Clane-Maynooth			
Trinity Crescent	Carbury/Derrinturn/Ticknevin	Clane-Maynooth			
Trinity Drive	Carbury/Derrinturn/Ticknevin	Clane-Maynooth			
Loughbollard	Clane	Clane-Maynooth			
Ottomy Avenue	Clane	Clane-Maynooth			
Ottomy Close	Clane	Clane-Maynooth			
Ottomy Crescent	Clane	Clane-Maynooth			
Ottomy Drive	Clane	Clane-Maynooth			
Ottomy Grove	Clane	Clane-Maynooth			
Ottomy Lawns	Clane	Clane-Maynooth			
Park View, Millicent Road	Clane	Clane-Maynooth			
Ardcarraig	Clogherinkoe	Clane-Maynooth			
Grace's Park	Derrinturn	Clane-Maynooth			
Chapel View	Kilcock	Clane-Maynooth			
Courtown Park	Kilcock	Clane-Maynooth			
Courtown Road	Kilcock	Clane-Maynooth			
Highfield Park	Kilcock	Clane-Maynooth			
The Courtyard	Kilcock	Clane-Maynooth			
The Paddock	Kilcock	Clane-Maynooth			
The Paddocks	Kilcock	Clane-Maynooth			
The Paddocks	Kilcock	Clane-Maynooth			
Bodkin PL	Kilmeague	Clane-Maynooth			
Beaufield Green	Maynooth	Clane-Maynooth			
Greenfield	Maynooth	Clane-Maynooth			
Greenfield Close	Maynooth	Clane-Maynooth			
Griffith Rath Hall	Maynooth	Clane-Maynooth			
Meadowbrook Avenue	Maynooth	Clane-Maynooth			
Old Greenfield	Maynooth	Clane-Maynooth			
The Close, Straffan Wood	Maynooth	Clane-Maynooth			
Anne Street	Prosperous	Clane-Maynooth			
Blackstick Place	Prosperous	Clane-Maynooth			
Corrachoill Park	Prosperous	Clane-Maynooth			
Downings	Prosperous	Clane-Maynooth			
Mooretown Drive	Rathcoffey	Clane-Maynooth			
Fr Murphy Park	Robertstown	Clane-Maynooth			
Grove Heights	Robertstown	Clane-Maynooth			
Bawn View	Kilcock	Clane-Maynooth			
Coarse Moor	Straffan	Clane-Maynooth			
St. Bridget's Terrace	Clane	Clane-Maynooth			



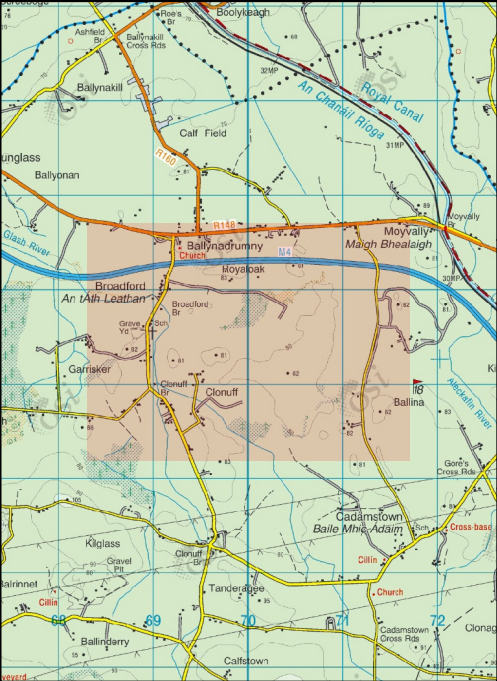
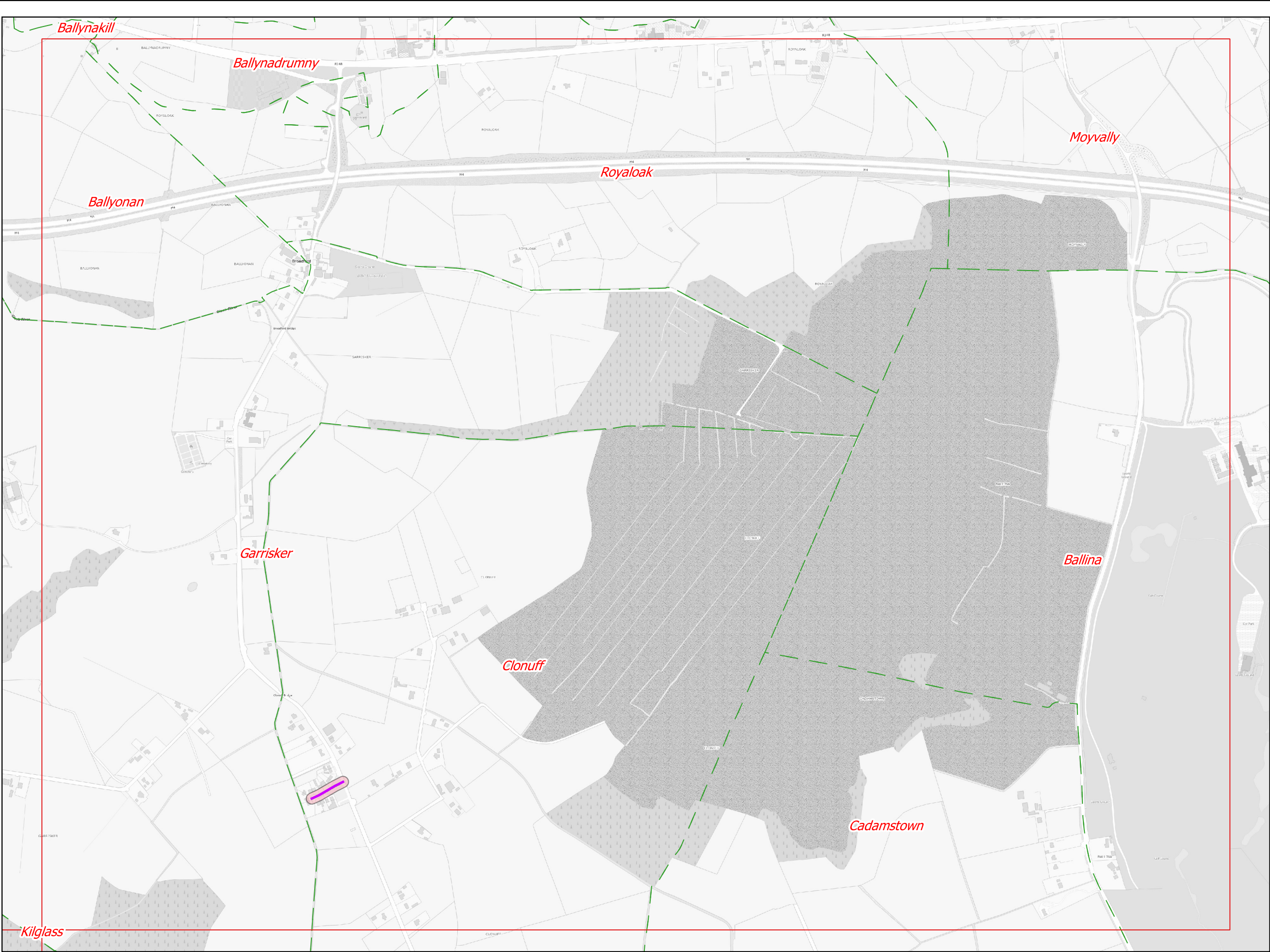
Legend

- 30 km/h proposed Special Speed Limit
- Taken in Charge Estates.
- Municipal District Boundary
- Townsland Boundary

Signature/Seal of Adoption:

Date of Adoption:

Sheet No.	Status:
KE_10000_04_03	<div>Preliminary</div>
Scale: 1:10000	<div>Consultation</div>
Date: 11/09/2025	<div>Adopted</div>



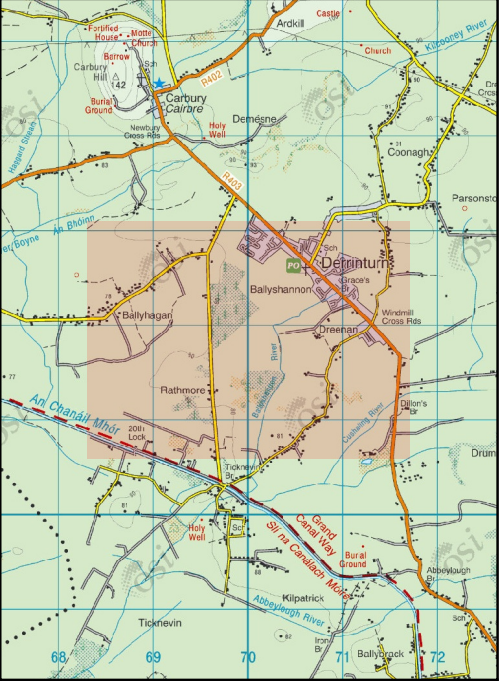
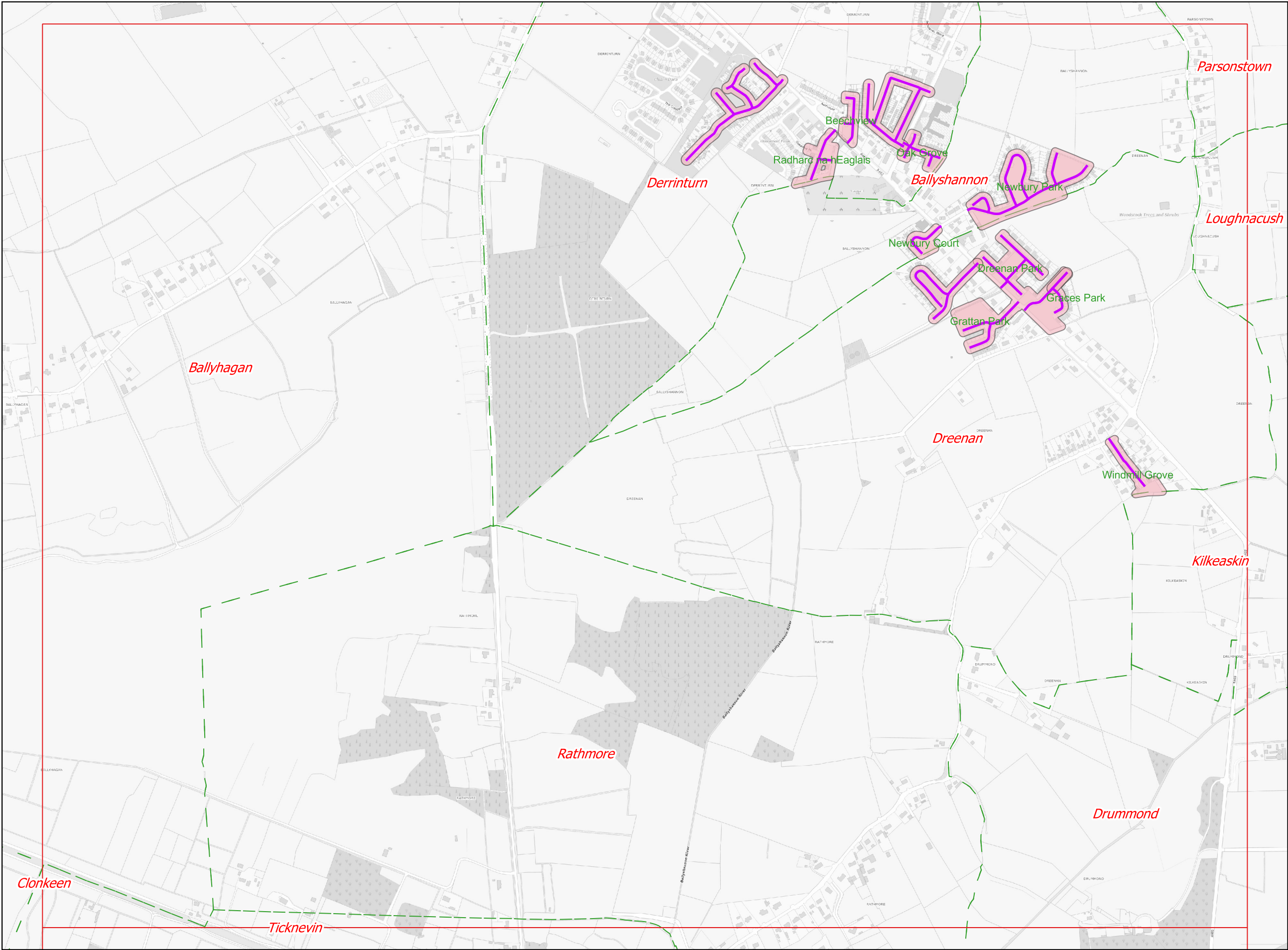
Legend

- 30 km/h proposed Special Speed Limit
- Taken in Charge Estates.
- Municipal District Boundary
- Townsland Boundary

Signature/Seal of Adoption:

Date of Adoption:

Sheet No.	Status:
KE_10000_05_02	Preliminary
Scale:	Consultation
1:10000	
Date:	Adopted
11/09/2025	



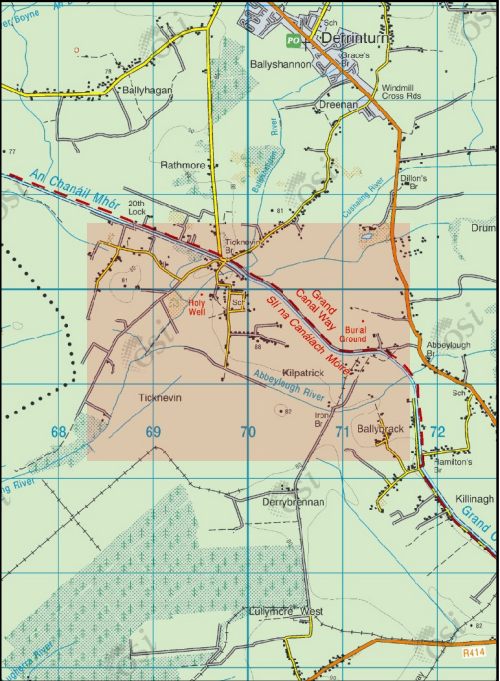
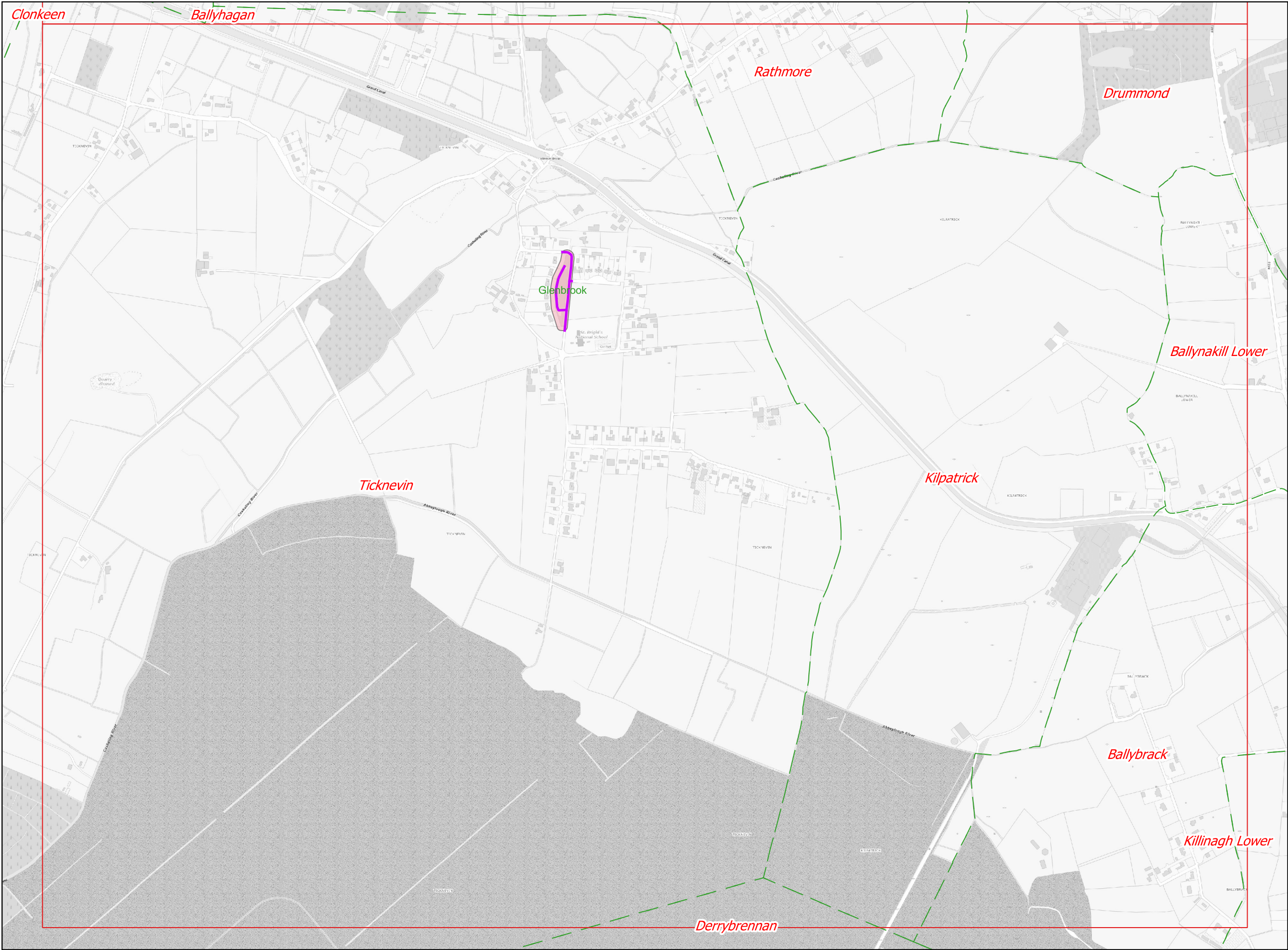
Legend

- 30 km/h proposed Special Speed Limit
- Taken in Charge Estates.
- Municipal District Boundary
- Townsland Boundary

Signature/Seal of Adoption:

Date of Adoption:

Sheet No. KE_10000_05_06	Status: <div>Preliminary</div>
Scale: 1:10000	<div>Consultation</div>
Date: 11/09/2025	<div>Adopted</div>



Legend

- 30 km/h proposed Special Speed Limit
- Taken in Charge Estates.
- Municipal District Boundary
- Townland Boundary

Signature/Seal of Adoption:

Date of Adoption:

Sheet No.
KE_10000_05_07

Scale:
1:10000

Date:
11/09/2025

Status:
Preliminary
Consultation
Adopted



Tailte
Éireann

Ordnance
Survey
© Ordnance Survey Ireland/ Licence No.
CYAL5041403/Kildare County Council

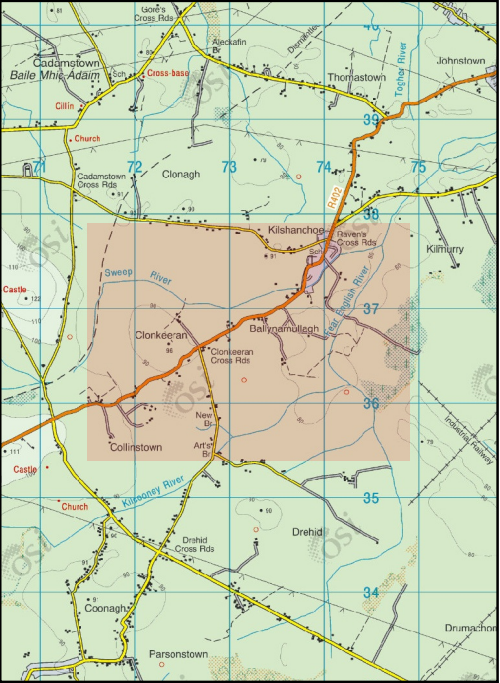
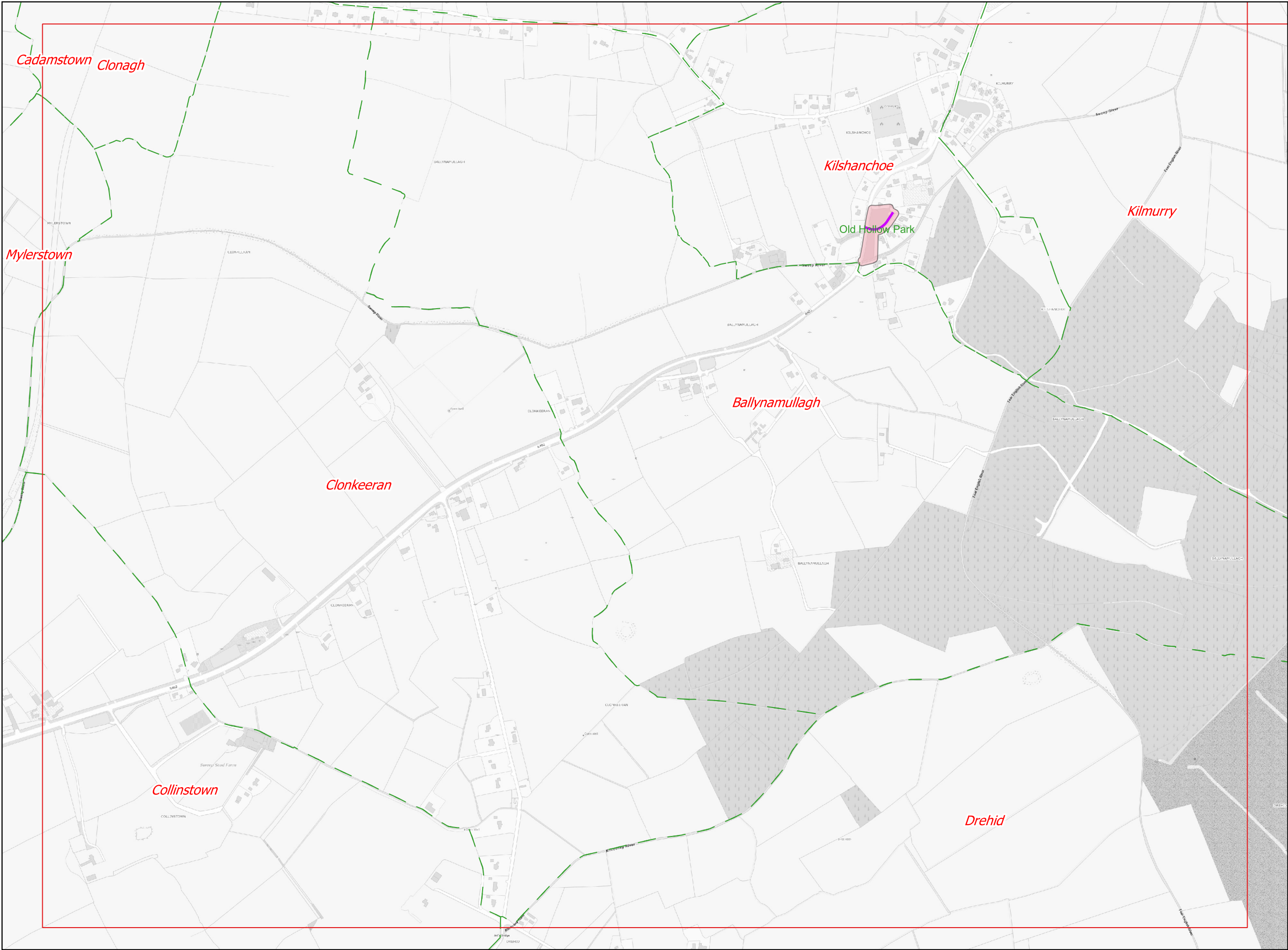


An Roinn Iompair
Department of Transport



Transport, Mobility & Open Spaces Department
Senior Engineer - Mr. Donal Hodgins MA,BA, BAI, CEng, MIEI.

Kildare County Council, Comhairle Chontae Cill Dara
Áras Chill Dara, Devoy Park, Naas, Co.Kildare
T:+353-45-980424 F:+353-45-980420 E: roads@kildarecoco.ie



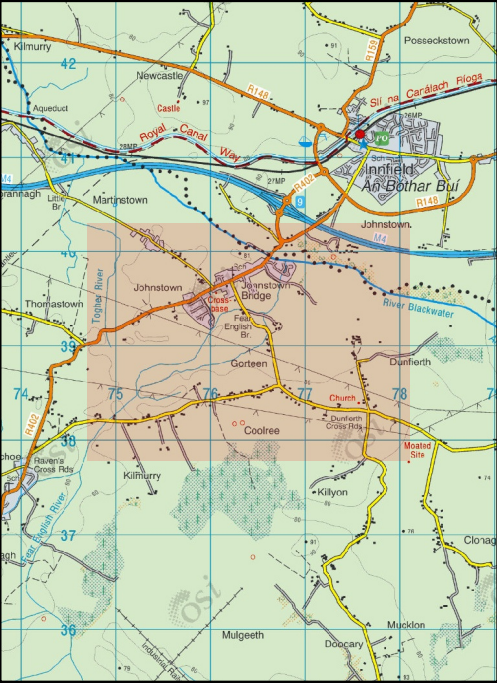
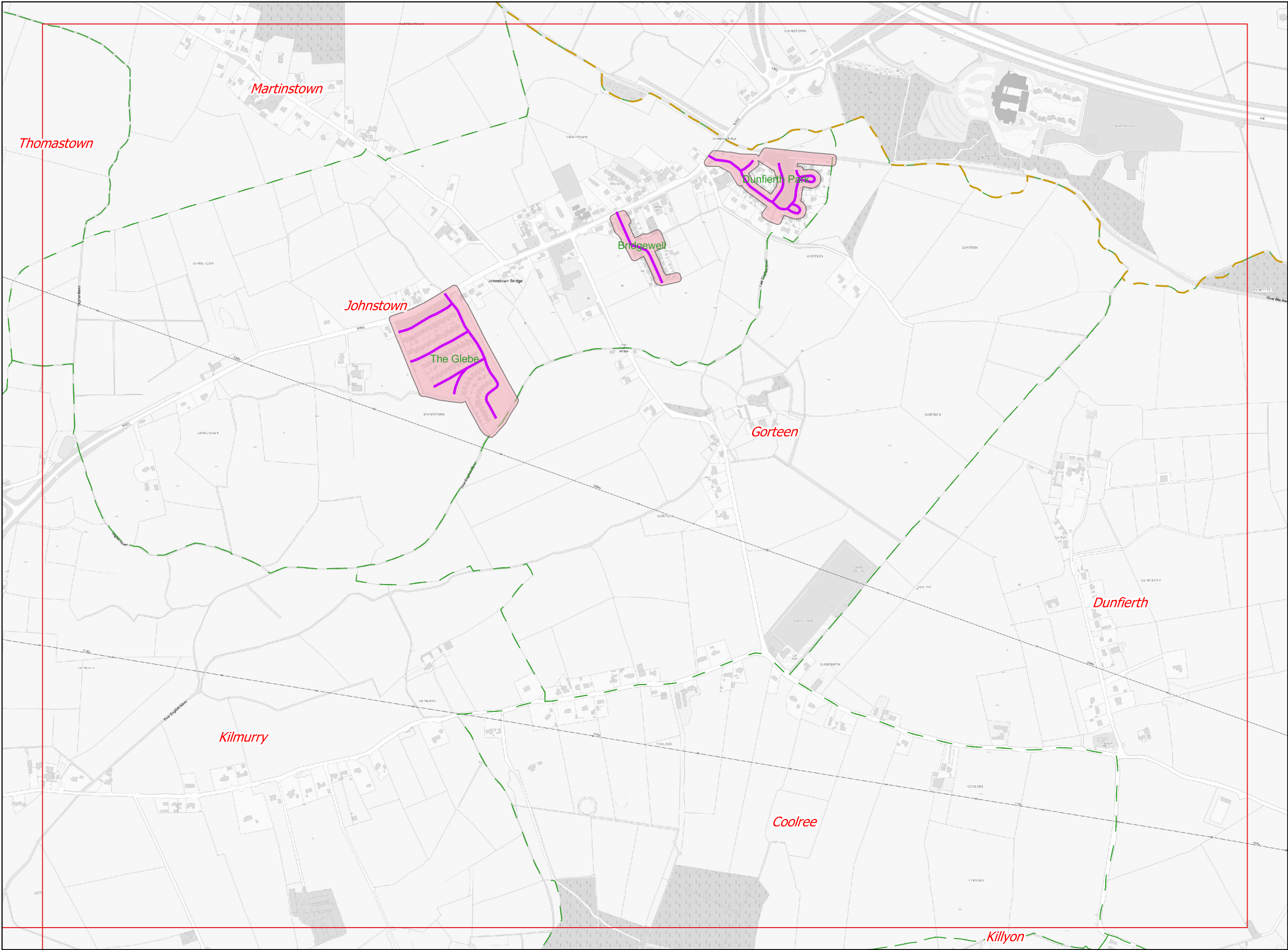
Legend

- 30 km/h proposed Special Speed Limit
- Taken in Charge Estates.
- Municipal District Boundary
- Townland Boundary

Signature/Seal of Adoption:

Date of Adoption:

Sheet No.	Status:
KE_10000_06_04	Preliminary
Scale: 1:10000	Consultation
Date: 11/09/2025	Adopted



Legend

- 30 km/h proposed Special Speed Limit
- Taken in Charge Estates.
- Municipal District Boundary
- Townslend Boundary

Signature/Seal of Adoption:

Date of Adoption:

Sheet No.	Status:
KE_10000_07_03	Preliminary
Scale: 1:10000	Consultation
Date: 11/09/2025	Adopted



Tailte
Éireann

Ordnance
Survey
© Ordnance Survey Ireland/ Licence No.
CYAL5041403/Kildare County Council

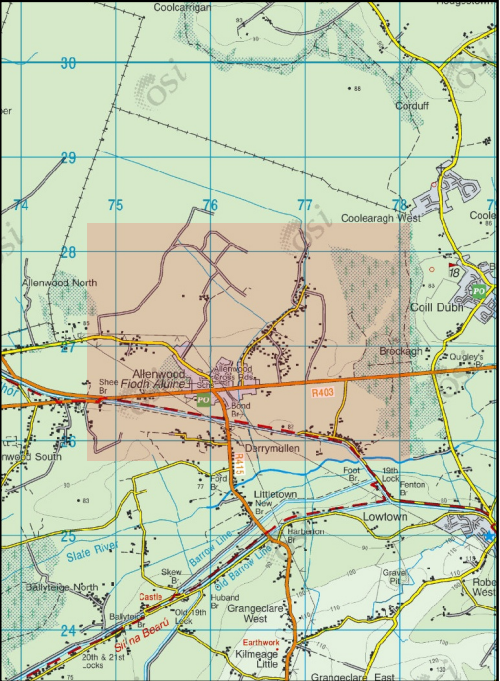
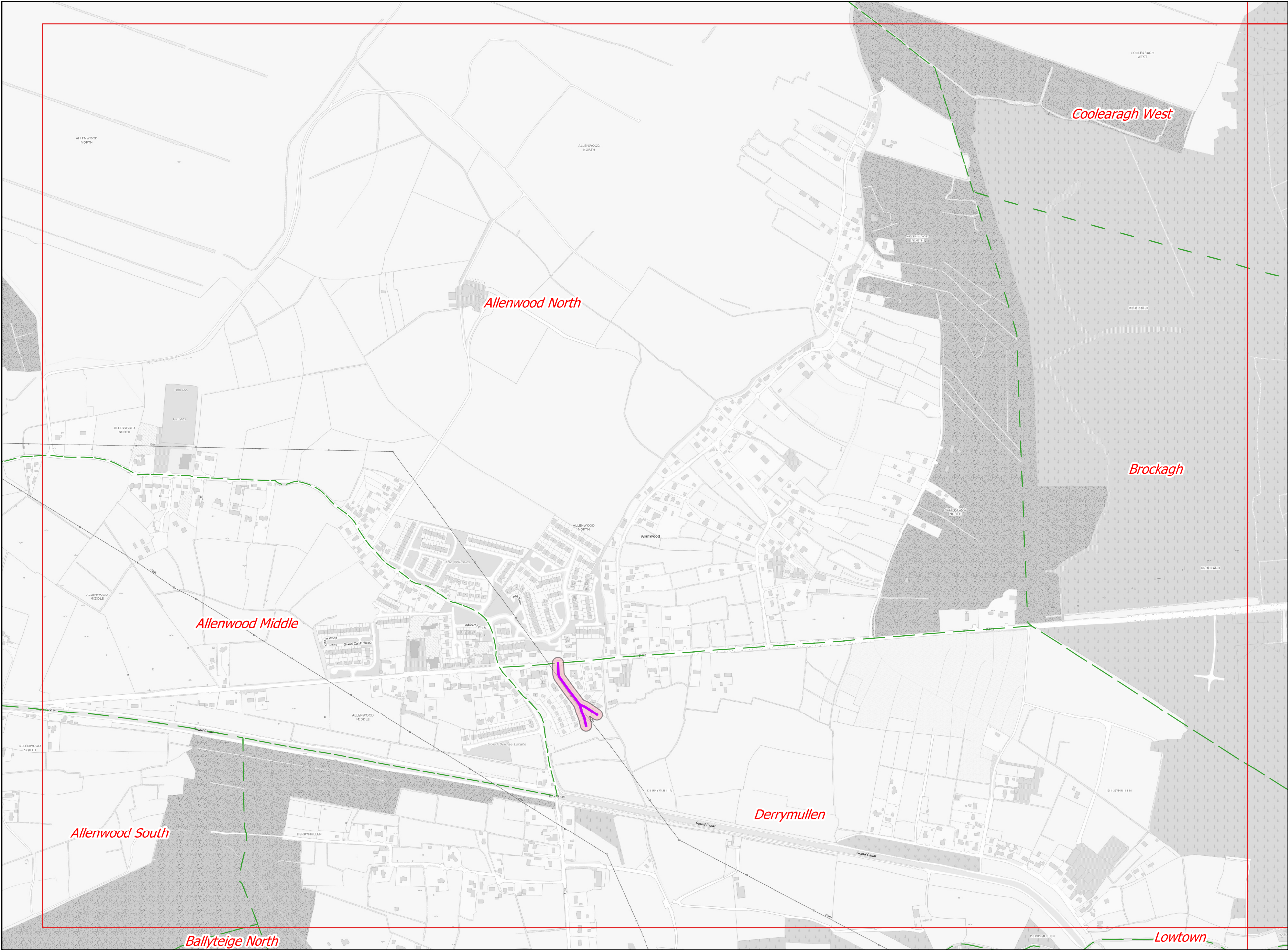


An Roinn Iompair
Department of Transport



Transport, Mobility & Open Spaces Department
Senior Engineer - Mr. Donal Hodgins MA,BA, BAI, CEng, MIEI.

Kildare County Council, Comhairle Chontae Cill Dara
Áras Chill Dara, Devoy Park, Naas, Co.Kildare
T: +353-45-980424 F: +353-45-980420 E: roads@kildarecoco.ie



Legend

- 30 km/h proposed Special Speed Limit
- Taken in Charge Estates.
- Municipal District Boundary
- Townsland Boundary

Signature/Seal of Adoption:

Date of Adoption:

Sheet No.	Status:
KE_10000_07_08	Preliminary
Scale: 1:10000	Consultation
Date: 11/09/2025	Adopted



Tailte
Éireann

Ordnance
Survey
© Ordnance Survey Ireland/ Licence No.
CYAL5041403/Kildare County Council

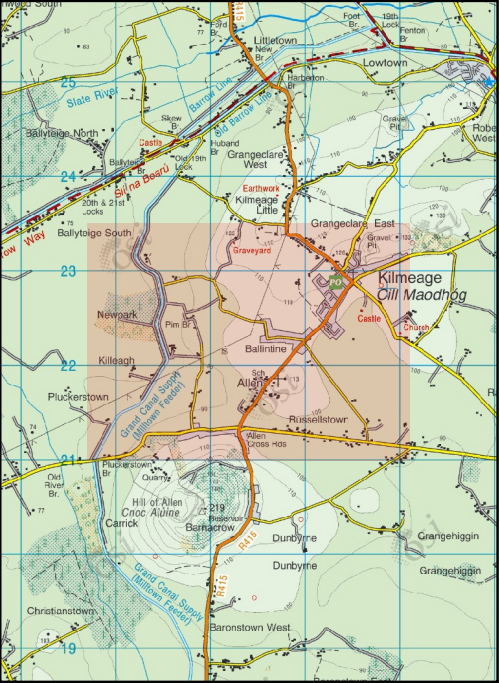
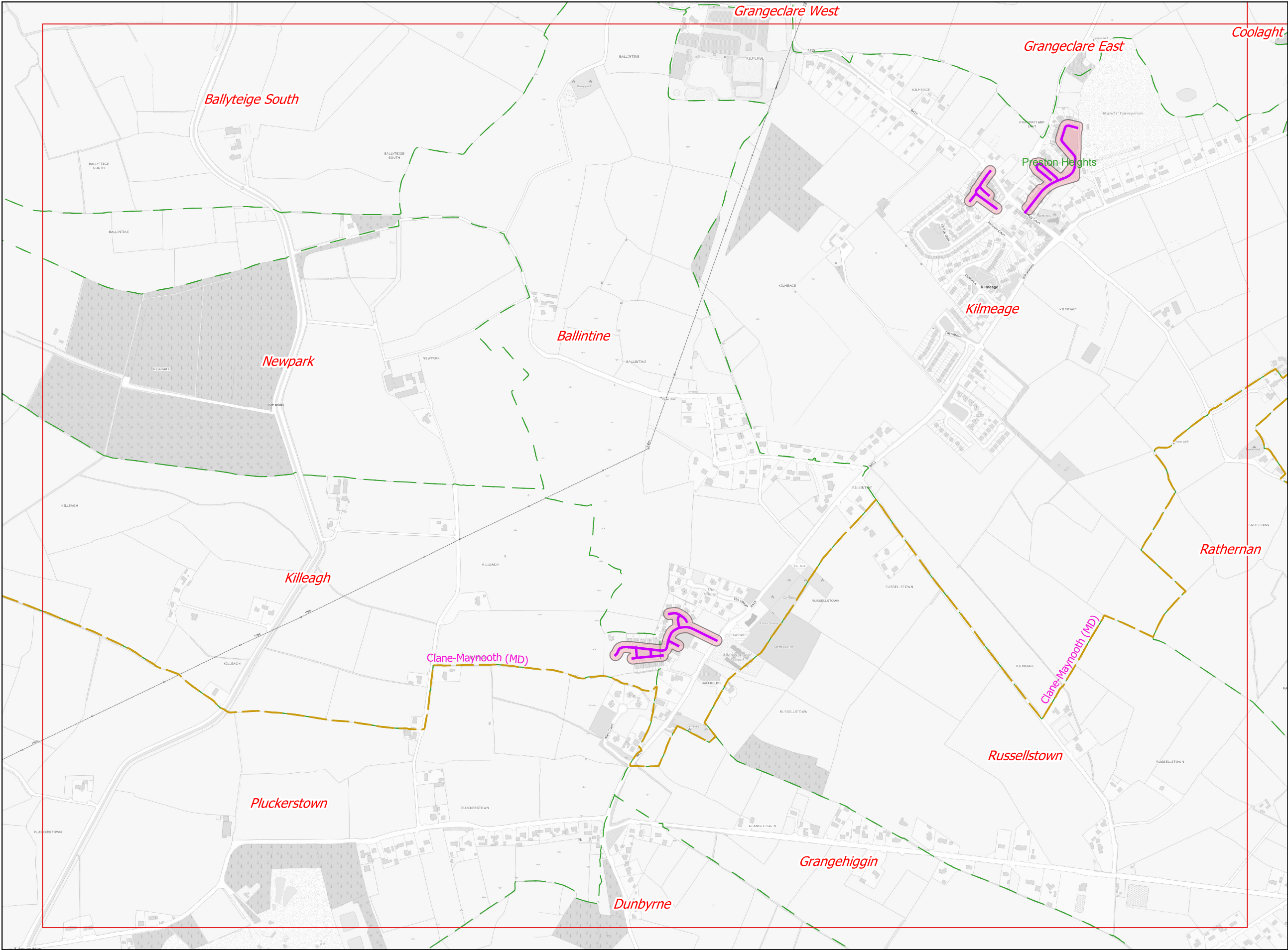


An Roinn Iompair
Department of Transport



Transport, Mobility & Open Spaces Department
Senior Engineer - Mr. Donal Hodgins MA,BA, BAI, CEng, MIEI.

Kildare County Council, Comhairle Chontae Cill Dara
Áras Chill Dara, Devoey Park, Naas, Co.Kildare
T: +353-45-980424 F: +353-45-980420 E: roads@kildarecoco.ie



Legend

- 30 km/h proposed Special Speed Limit
- Taken in Charge Estates.
- Municipal District Boundary
- Townland Boundary

Signature/Seal of Adoption:

Date of Adoption:

Sheet No.	Status:
KE_10000_07_10	Preliminary
Scale: 1:10000	Consultation
Date: 11/09/2025	Adopted



Tailte
Éireann

Ordnance
Survey
© Ordnance Survey Ireland/ Licence No.
CYAL5041403/Kildare County Council

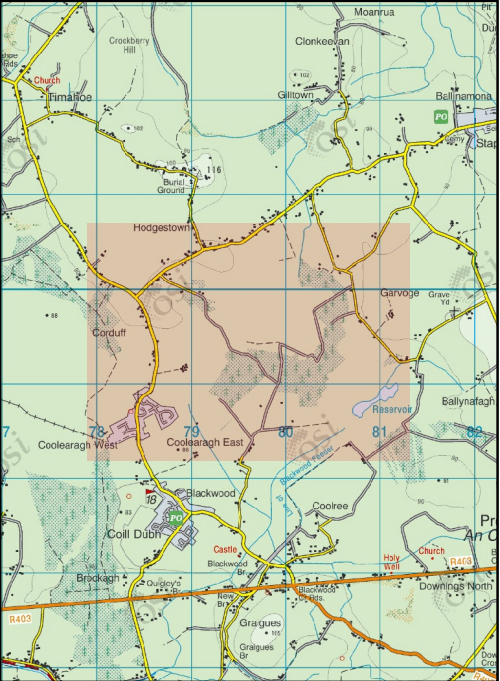
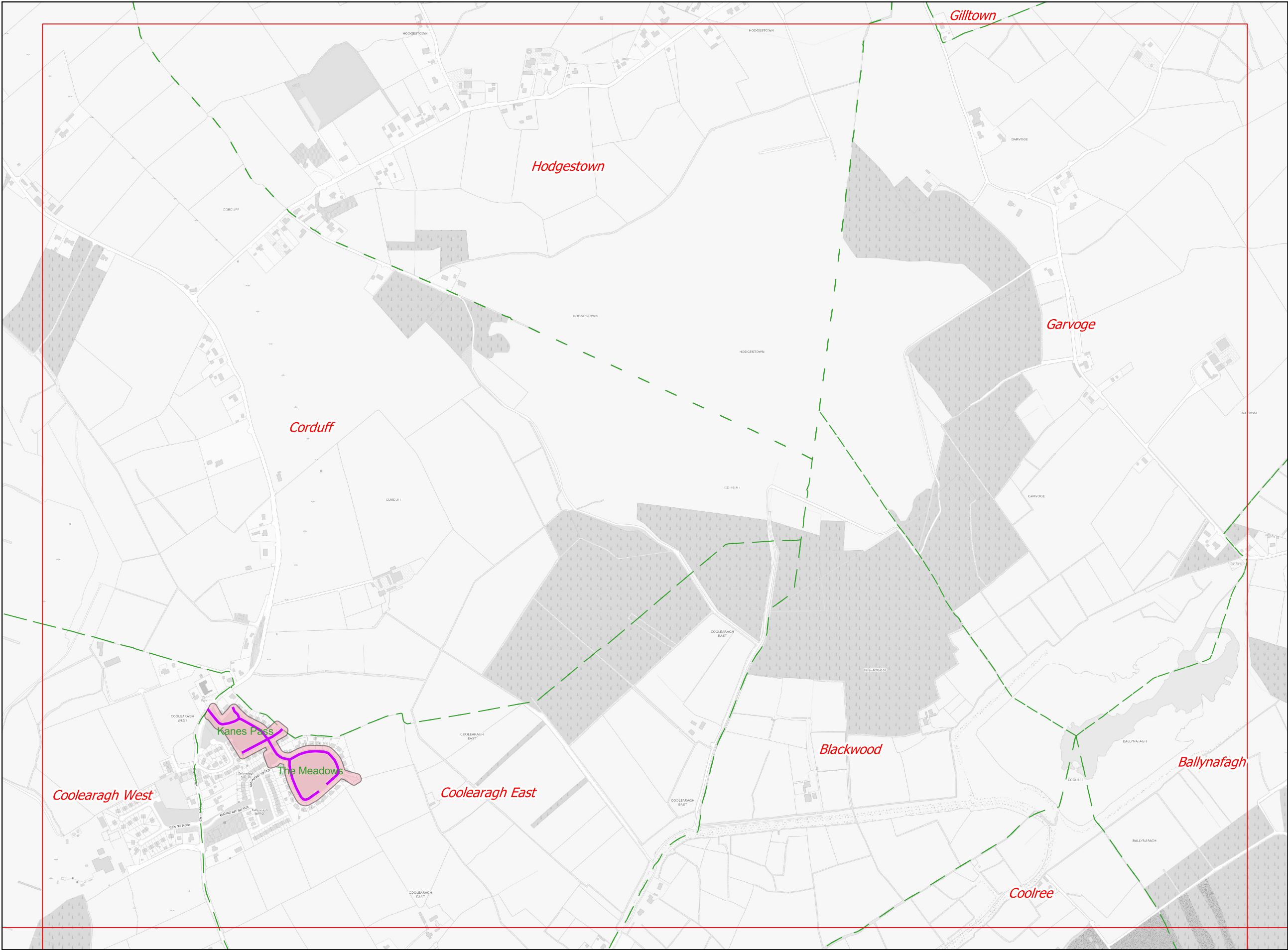


An Roinn Iompair
Department of Transport



Transport, Mobility & Open Spaces Department
Senior Engineer - Mr. Donal Hodgins MA,BA, BAI, CEng, MIEI.

Kildare County Council, Comhairle Chontae Cill Dara
Áras Chill Dara, Devoy Park, Naas, Co.Kildare
T:+353-45-980424 F:+353-45-980420 E: roads@kildarecoco.ie



Legend

- 30 km/h proposed Special Speed Limit
- Taken in Charge Estates.
- Municipal District Boundary
- Townland Boundary

Signature/Seal of Adoption:

Date of Adoption:

Sheet No.	Status:
KE_10000_08_07	Preliminary
Scale: 1:10000	Consultation
Date: 11/09/2025	Adopted



Tailte
Éireann

Ordnance
Survey
© Ordnance Survey Ireland / Licence No.
CYAL5041403/Kildare County Council

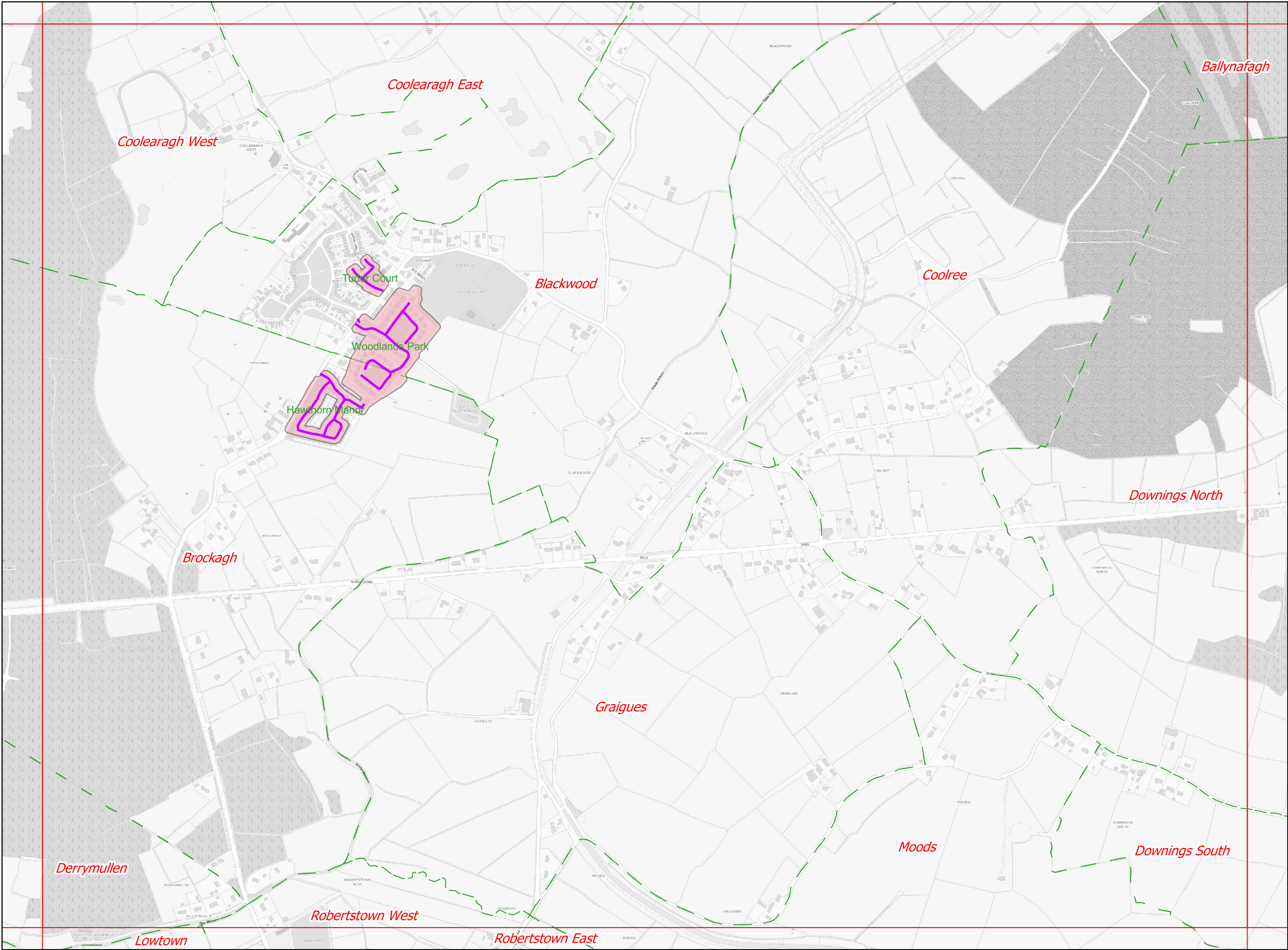


An Roinn Iompair
Department of Transport







Transport, Mobility & Open Spaces Department
Senior Engineer - Mr. Donal Hodgins MA,BA, BAI, CEng, MIEI.

Kildare County Council, Comhairle Chontae Cill Dara
Áras Chill Dara, Devoy Park, Naas, Co.Kildare
T:+353-45-980424 F:+353-45-980420 E: roads@kildarecoco.ie



Legend

-  30 km/h proposed Special Speed Limit
-  Taken in Charge Estates.
-  Municipal District Boundary
-  Townsland Boundary

Signature/Seal of Adoption:

Date of Adoption:

Sheet No.	Status:
KE_10000_08_08	<div>Preliminary</div>
Scale: 1:10000	<div>Consultation</div>
Date: 11/09/2025	<div>Adopted</div>



Tailte
Éireann

Ordnance
Survey
© Ordnance Survey Ireland/ Licence No.
CYAL5041403/Kildare County Council

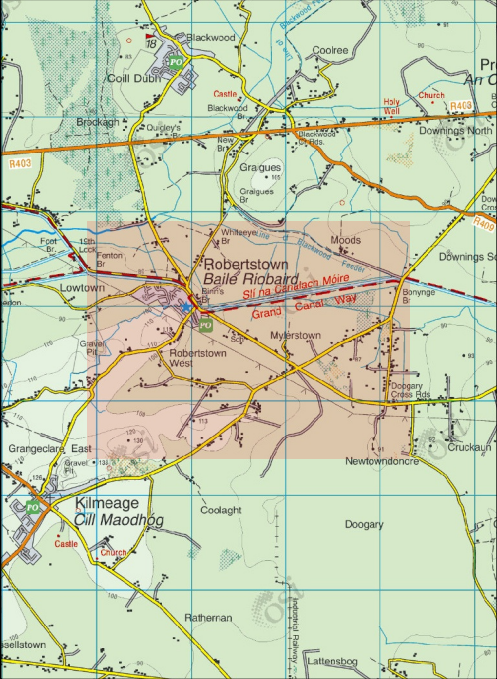
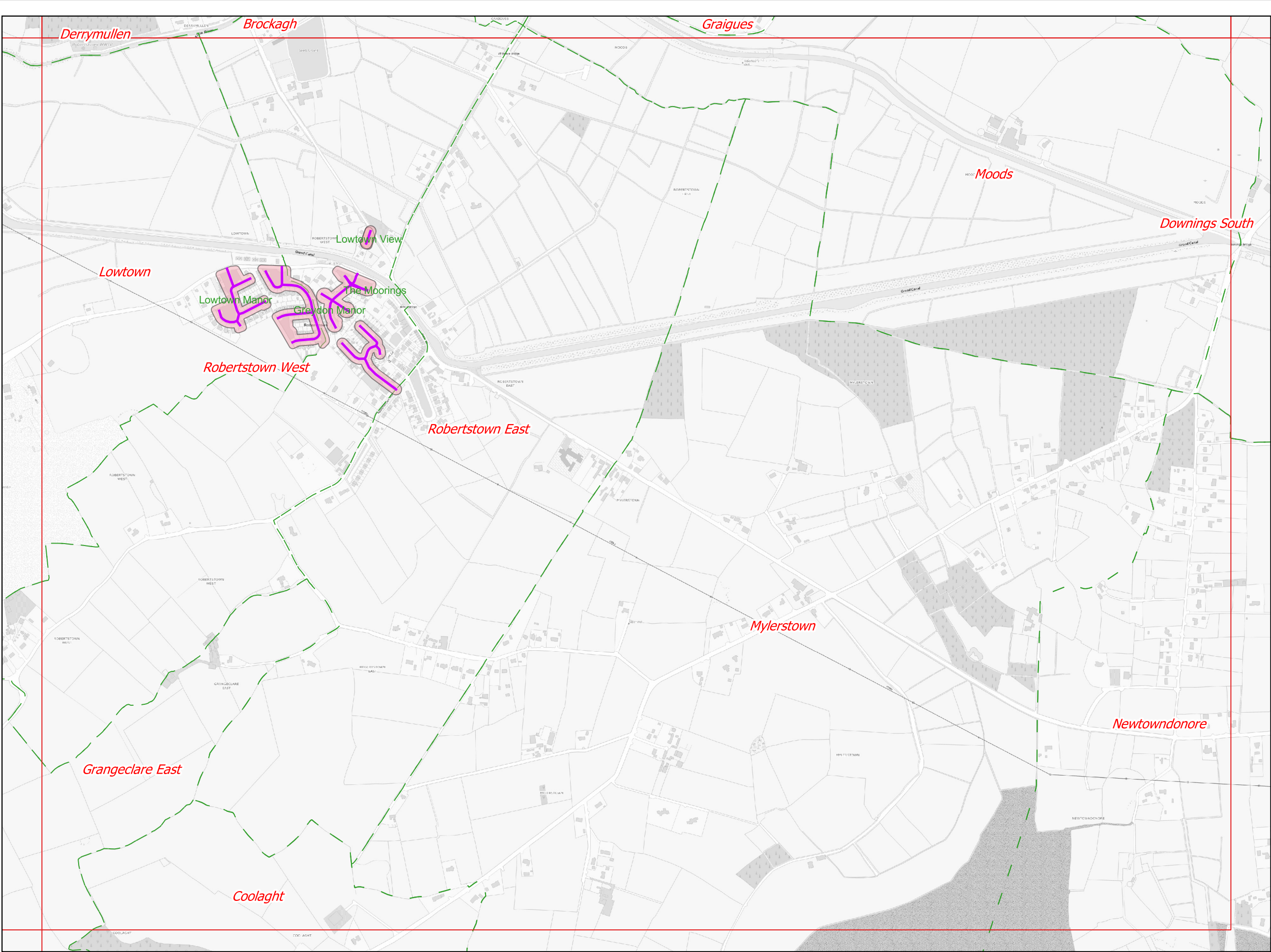


An Roinn Iompair
Department of Transport



Transport, Mobility & Open Spaces Department
Senior Engineer - Mr. Donal Hodgins MA,BA, BAI, CEng, MIEI.

Kildare County Council, Comhairle Chontae Cill Dara
Áras Chill Dara, Devooy Park, Naas, Co.Kildare
T:+353-45-980424 F:+353-45-980420 E: roads@kildarecoco.ie



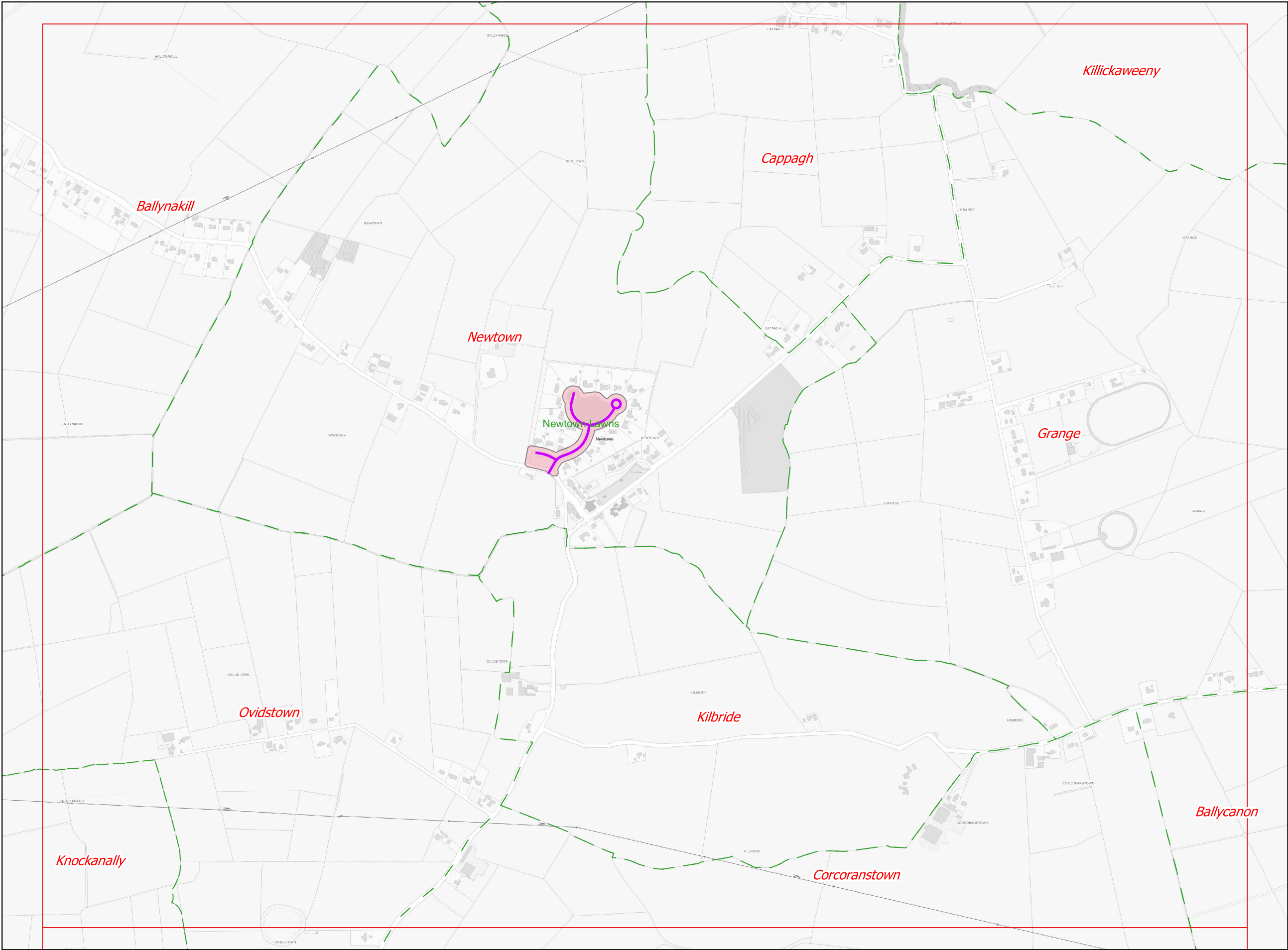
Legend

- 30 km/h proposed Special Speed Limit
- Taken in Charge Estates.
- Municipal District Boundary
- Townsland Boundary

Signature/Seal of Adoption:

Date of Adoption:

Sheet No.	Status:
KE_10000_08_09	Preliminary
Scale: 1:10000	Consultation
Date: 11/09/2025	Adopted



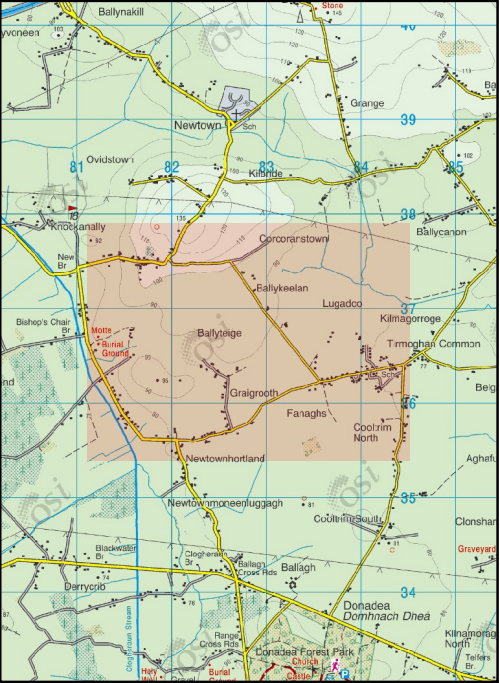
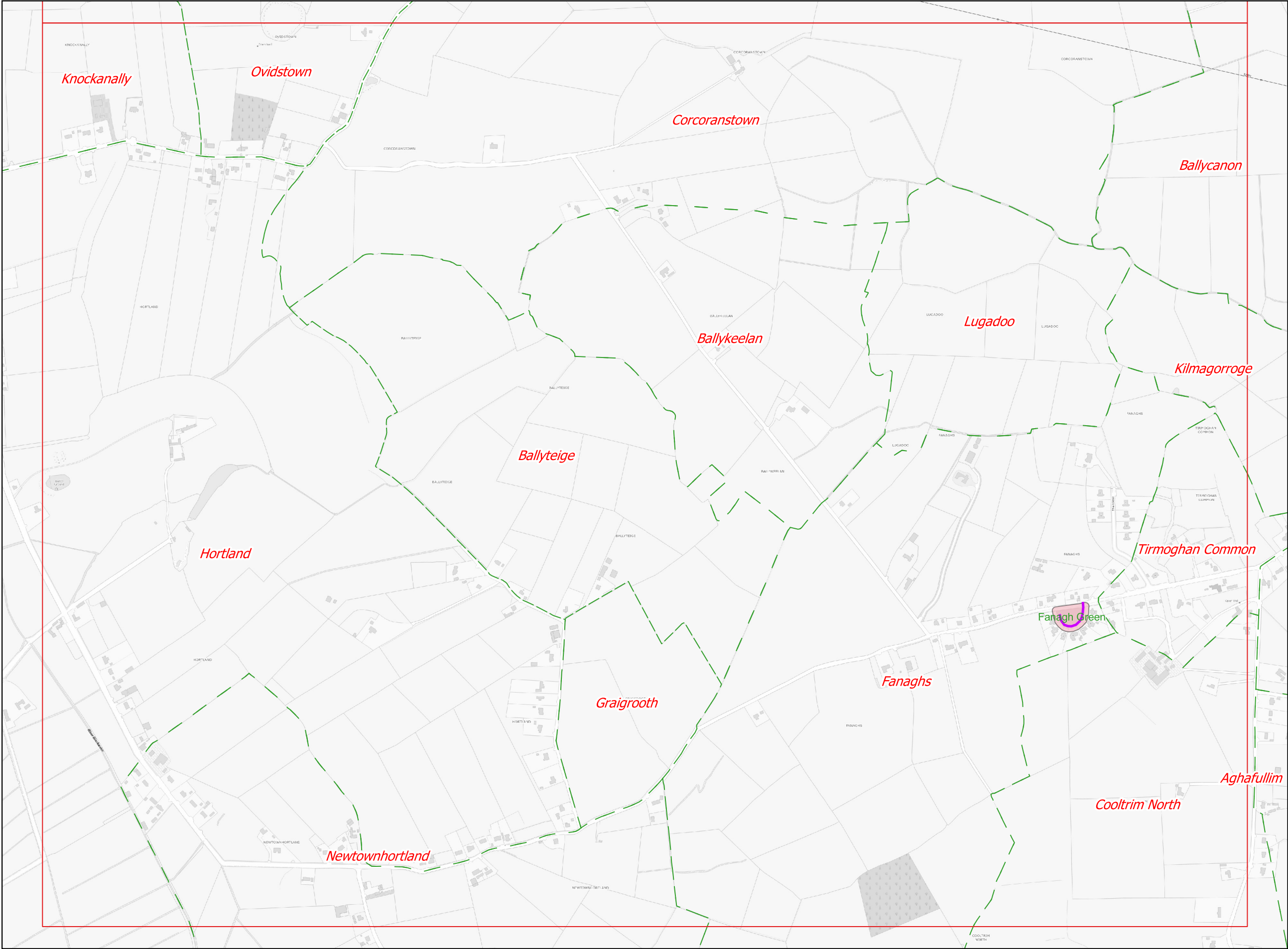
Legend

- 30 km/h proposed Special Speed Limit
- Taken in Charge Estates.
- Municipal District Boundary
- Townsland Boundary





Signature/Seal of Adoption:

Date of Adoption:

Sheet No.	Status:
KE_10000_09_03	<div>Preliminary</div>
Scale: 1:10000	<div>Consultation</div>
Date: 11/09/2025	<div>Adopted</div>



Legend

-  30 km/h proposed Special Speed Limit
-  Taken in Charge Estates.
-  Municipal District Boundary
-  Townsland Boundary

Signature/Seal of Adoption:

Date of Adoption:

Sheet No.
KE_10000_09_04
Scale:
1:10000

Date:
11/09/2025

Status:
Preliminary
Consultation
Adopted



Tailte
Éireann

Ordnance
Survey
© Ordnance Survey Ireland/ Licence No.
CYAL5041403/Kildare County Council

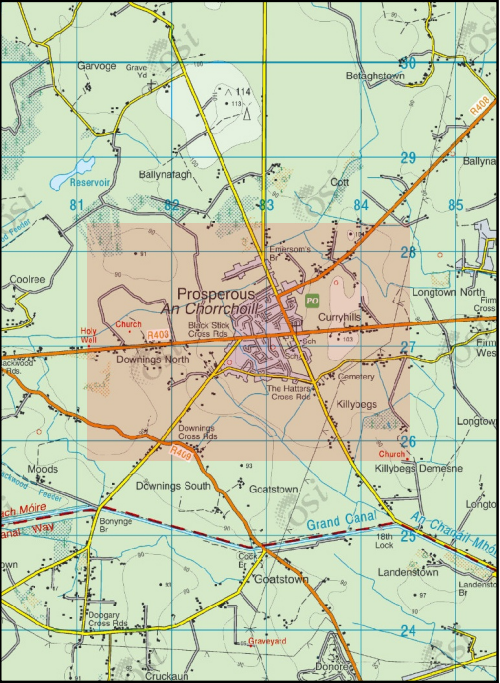
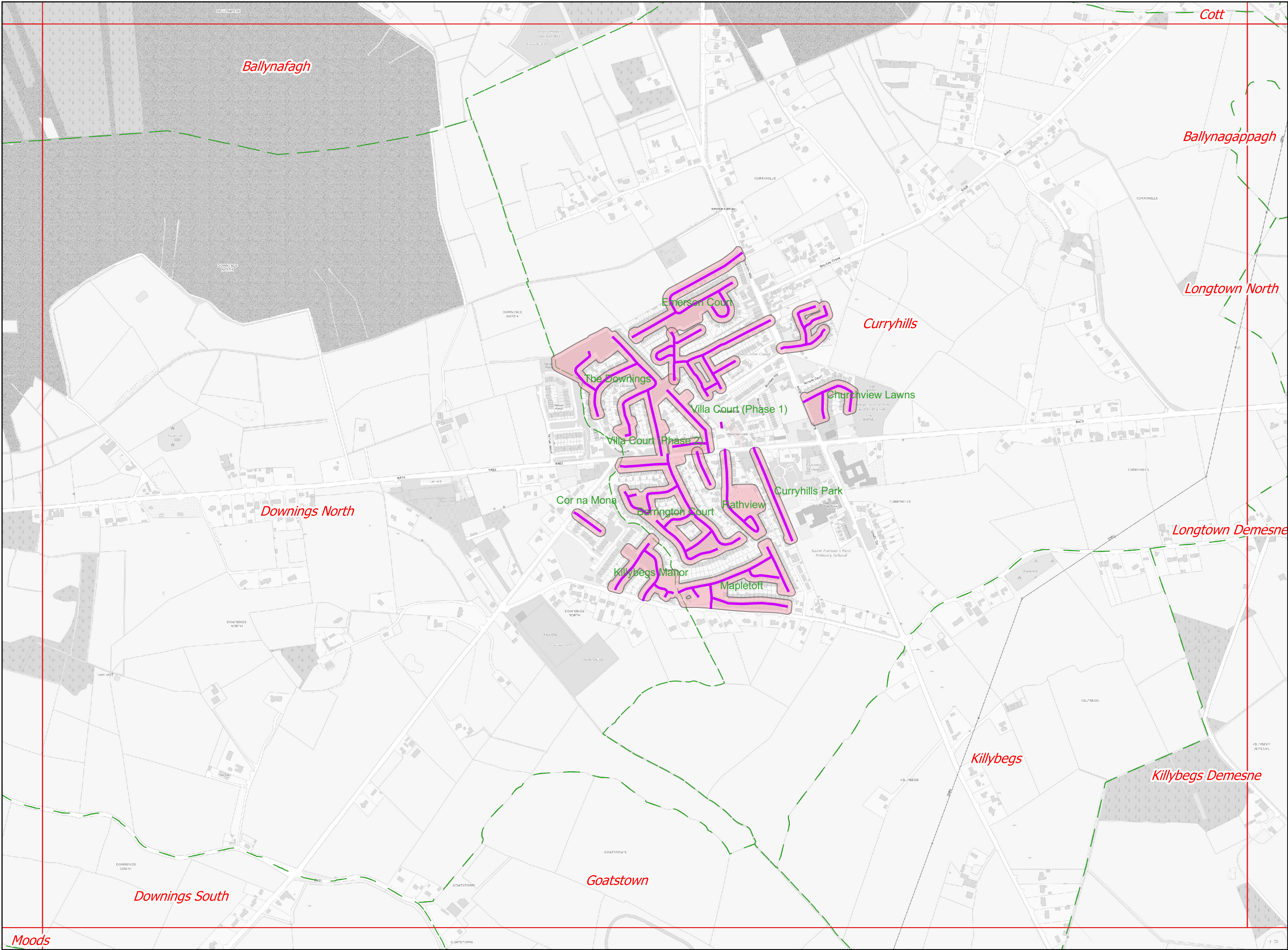


An Roinn Iompair
Department of Transport



Transport, Mobility & Open Spaces Department
Senior Engineer - Mr. Donal Hodgins MA,BA, BAI, CEng, MIEI.

Kildare County Council, Comhairle Chontae Cill Dara
Áras Chill Dara, Devooy Park, Naas, Co.Kildare
T: +353-45-980424 F: +353-45-980420 E: roads@kildarecoco.ie



Legend

- 30 km/h proposed Special Speed Limit
- Taken in Charge Estates.
- Municipal District Boundary
- Townland Boundary

Signature/Seal of Adoption:

Date of Adoption:

Sheet No.	Status:
KE_10000_09_08	Preliminary
Scale: 1:10000	Consultation
Date: 11/09/2025	Adopted



Tailte
Éireann

Ordnance
Survey
© Ordnance Survey Ireland / Licence No.
CYAL5041403/Kildare County Council

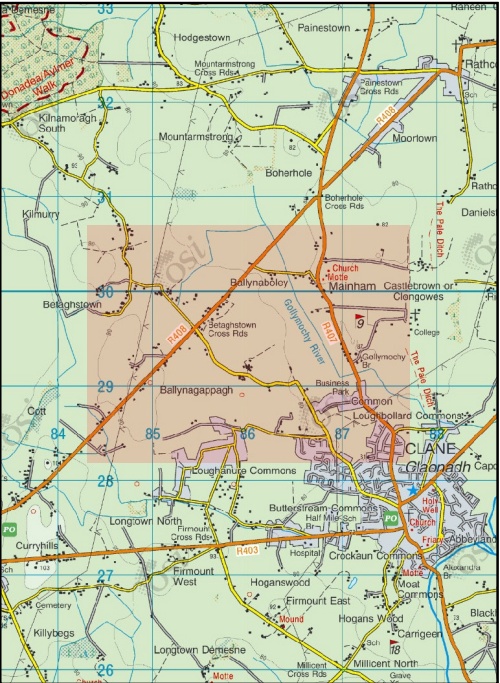
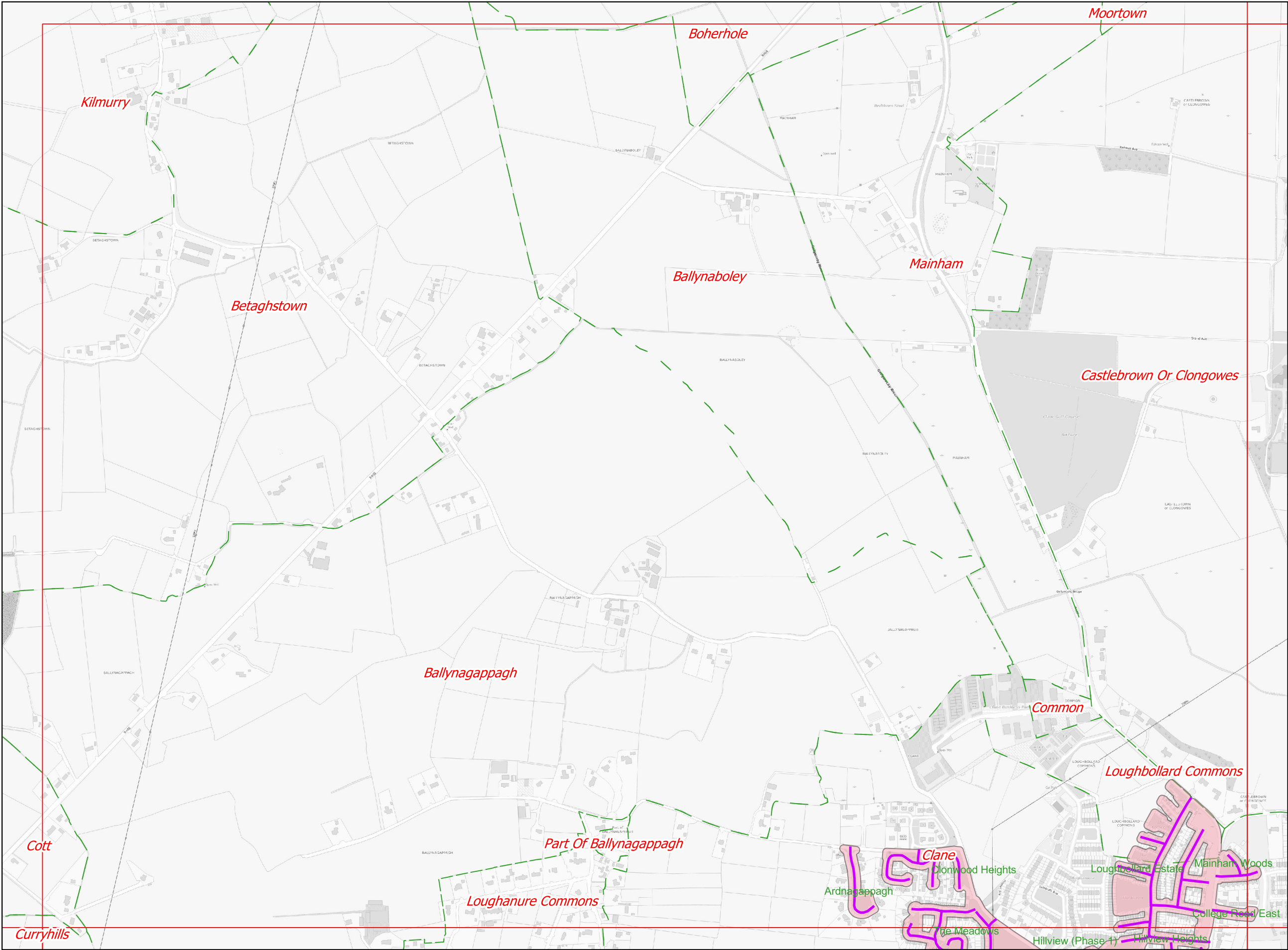


An Roinn Iompair
Department of Transport



Transport, Mobility & Open Spaces Department
Senior Engineer - Mr. Donal Hodgins MA,BA, BAI, CEng, MIEI.

Kildare County Council, Comhairle Chontae Cill Dara
Áras Chill Dara, Devoy Park, Naas, Co.Kildare
T: +353-45-980424 F: +353-45-980420 E: roads@kildarecoco.ie



Legend

- 30 km/h proposed Special Speed Limit
- Taken in Charge Estates.
- Municipal District Boundary
- Township Boundary

Signature/Seal of Adoption:

Date of Adoption:

Sheet No.
KE_10000_10_07

Scale:
1:10000

Date:
11/09/2025

Status:
Preliminary
Consultation
Adopted



Tailte
Éireann

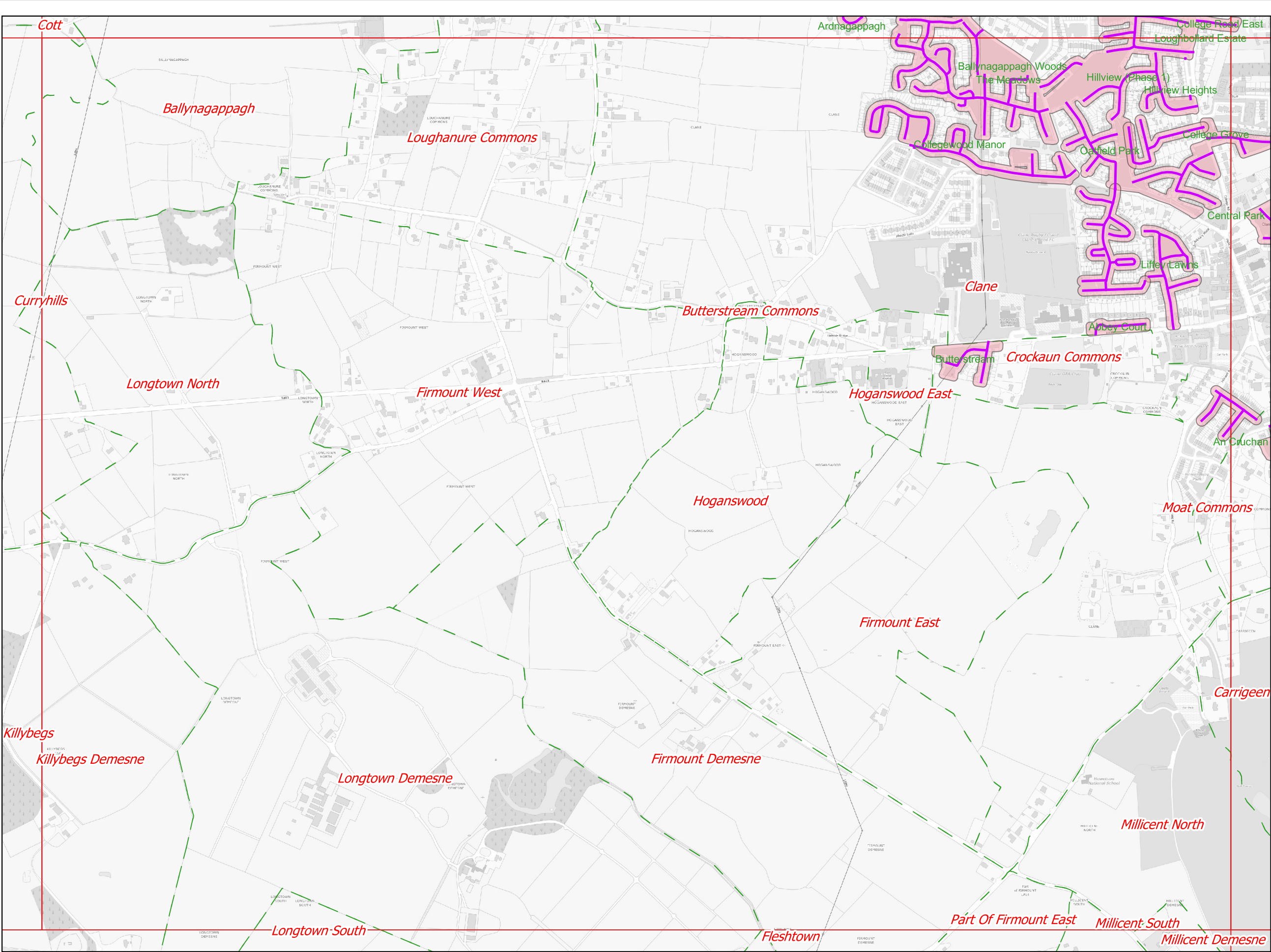
Ordnance
Survey
© Ordnance Survey Ireland / Licence No.
CYAL5041403/Kildare County Council



An Roinn Iompair
Department of Transport



Transport, Mobility & Open Spaces Department
Senior Engineer - Mr. Donal Hodgins MA, BA, BAI, CEng, MIEI.
Kildare County Council, Comhairle Chontae Cill Dara
Áras Chill Dara, Devoy Park, Naas, Co. Kildare
T: +353-45-980424 F: +353-45-980420 E: roads@kildarecoco.ie



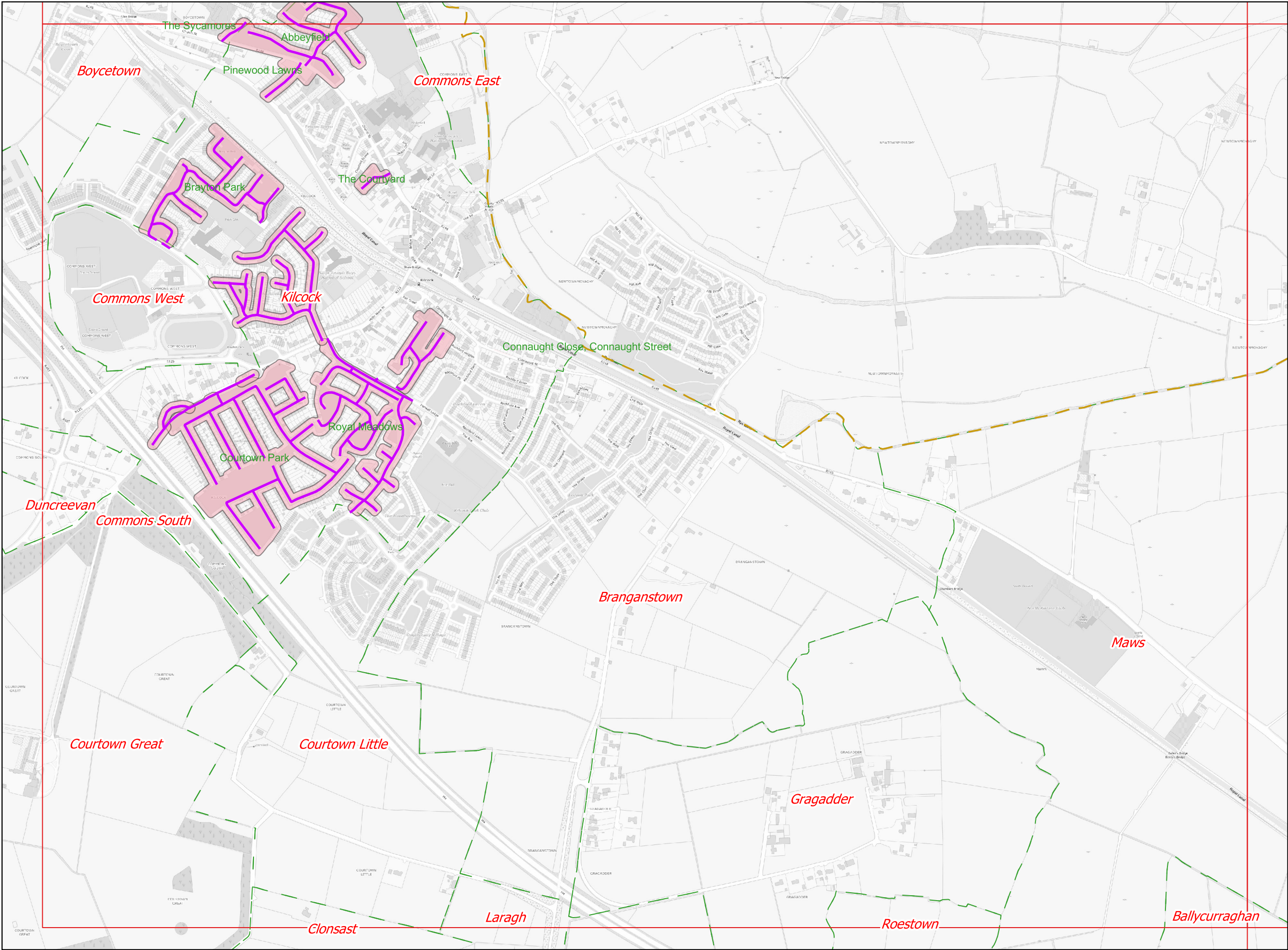
Legend

- 30 km/h proposed Special Speed Limit
- Taken in Charge Estates.
- Municipal District Boundary
- Townsland Boundary

Signature/Seal of Adoption:

Date of Adoption:

Sheet No. KE_10000_10_08	Status: <div>Preliminary</div>
Scale: 1:10000	<div>Consultation</div>
Date: 11/09/2025	<div>Adopted</div>



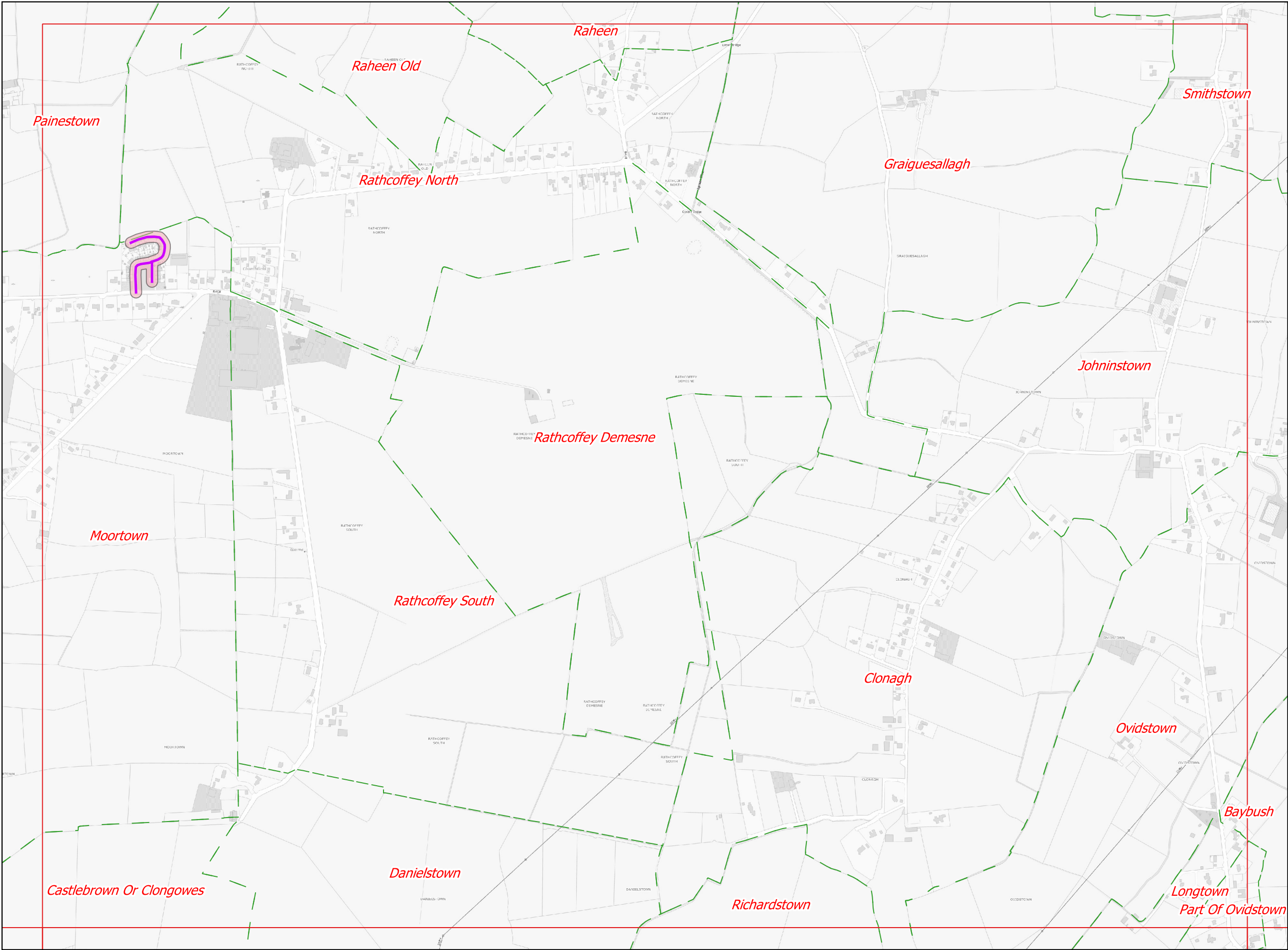
Legend

- 30 km/h proposed Special Speed Limit
- Taken in Charge Estates.
- Municipal District Boundary
- Townsland Boundary

Signature/Seal of Adoption:

Date of Adoption:

Sheet No.	Status:
KE_10000_11_03	Preliminary
Scale: 1:10000	Consultation
Date: 11/09/2025	Adopted



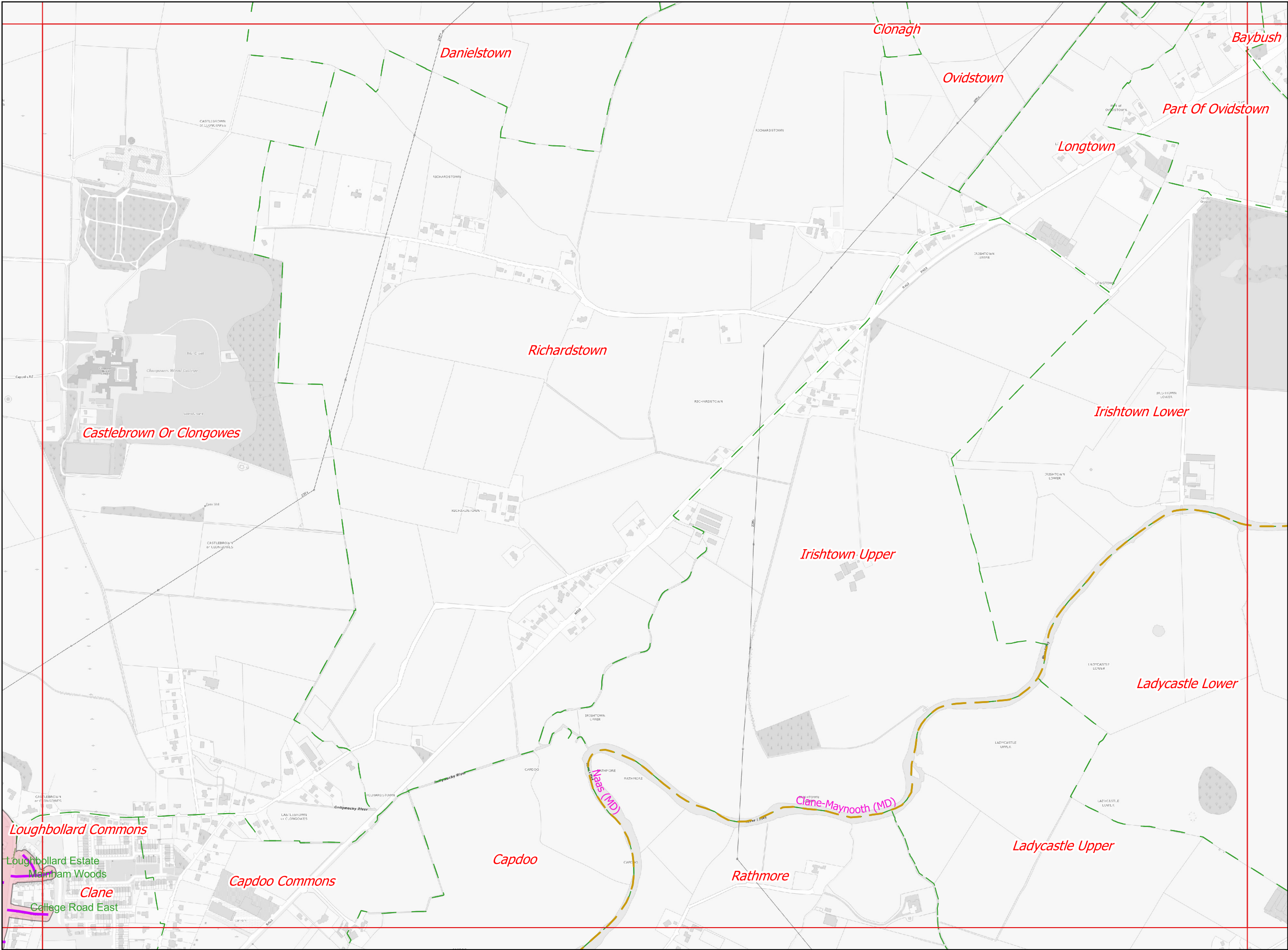
Legend

- 30 km/h proposed Special Speed Limit
- Taken in Charge Estates.
- Municipal District Boundary
- Townslend Boundary

Signature/Seal of Adoption:

Date of Adoption:

Sheet No. KE_10000_11_06	Status: Preliminary
Scale: 1:10000	Consultation
Date: 11/09/2025	Adopted



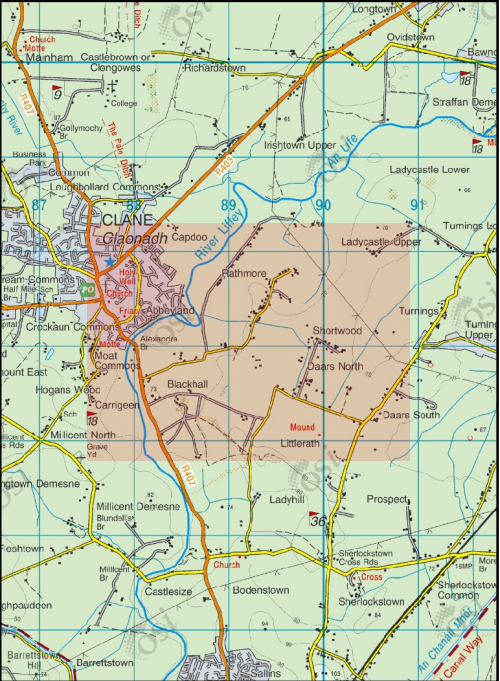
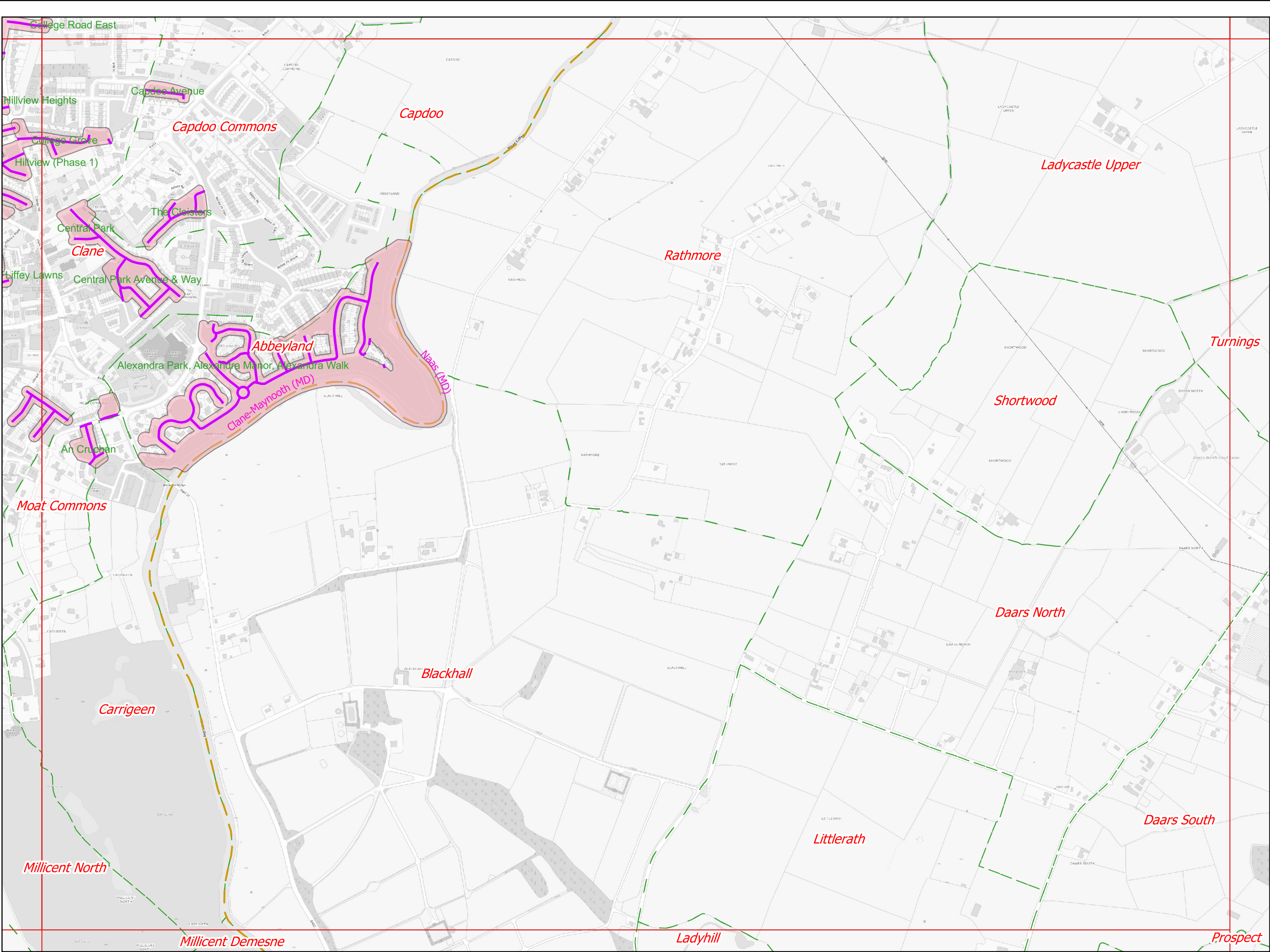
Legend

- 30 km/h proposed Special Speed Limit
- Taken in Charge Estates.
- Municipal District Boundary
- Townland Boundary





Signature/Seal of Adoption:

Date of Adoption:

Sheet No.	Status:
KE_10000_11_07	Preliminary
Scale: 1:10000	Consultation
Date: 11/09/2025	Adopted



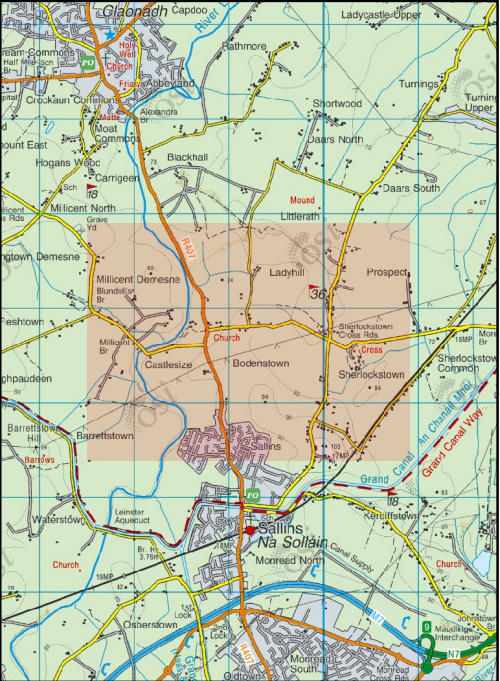
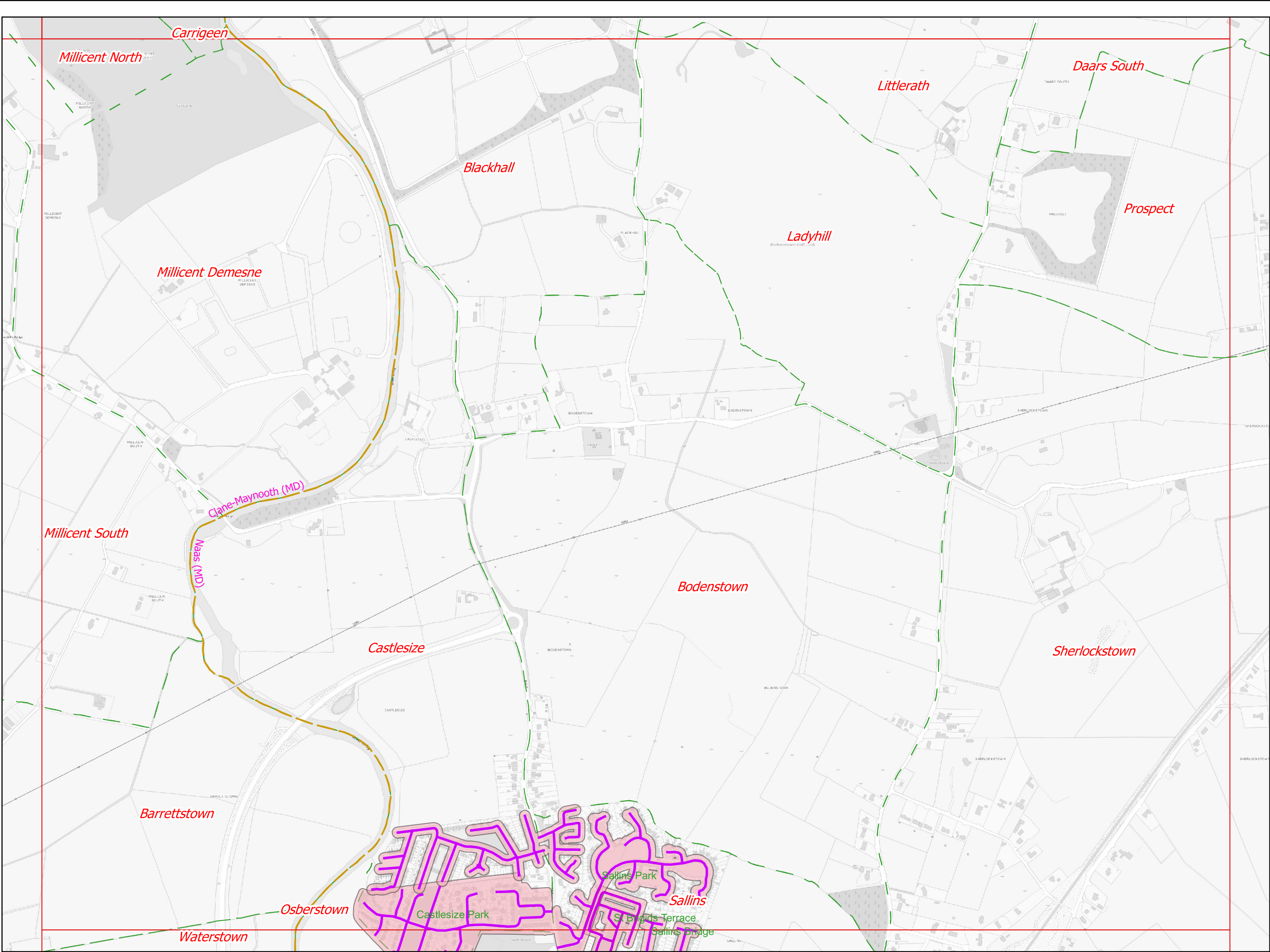
Legend

-  30 km/h proposed Special Speed Limit
-  Taken in Charge Estates.
-  Municipal District Boundary
-  Townsland Boundary

Signature/Seal of Adoption:

Date of Adoption:

Sheet No.	Status:
KE_10000_11_08	<div>Preliminary</div>
Scale: 1:10000	<div>Consultation</div>
Date: 11/09/2025	<div>Adopted</div>



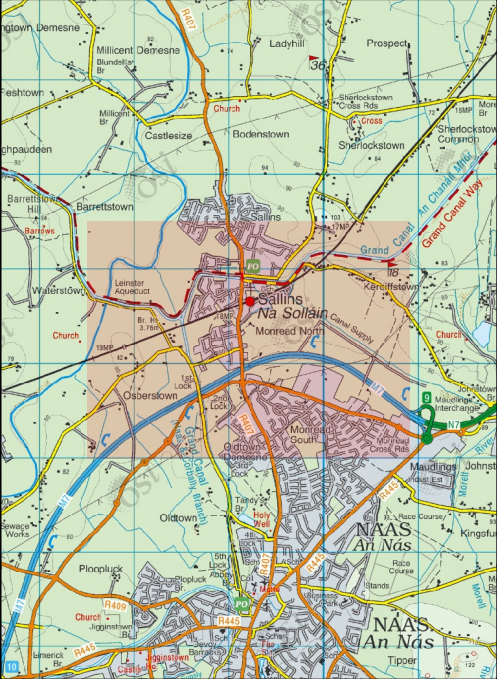
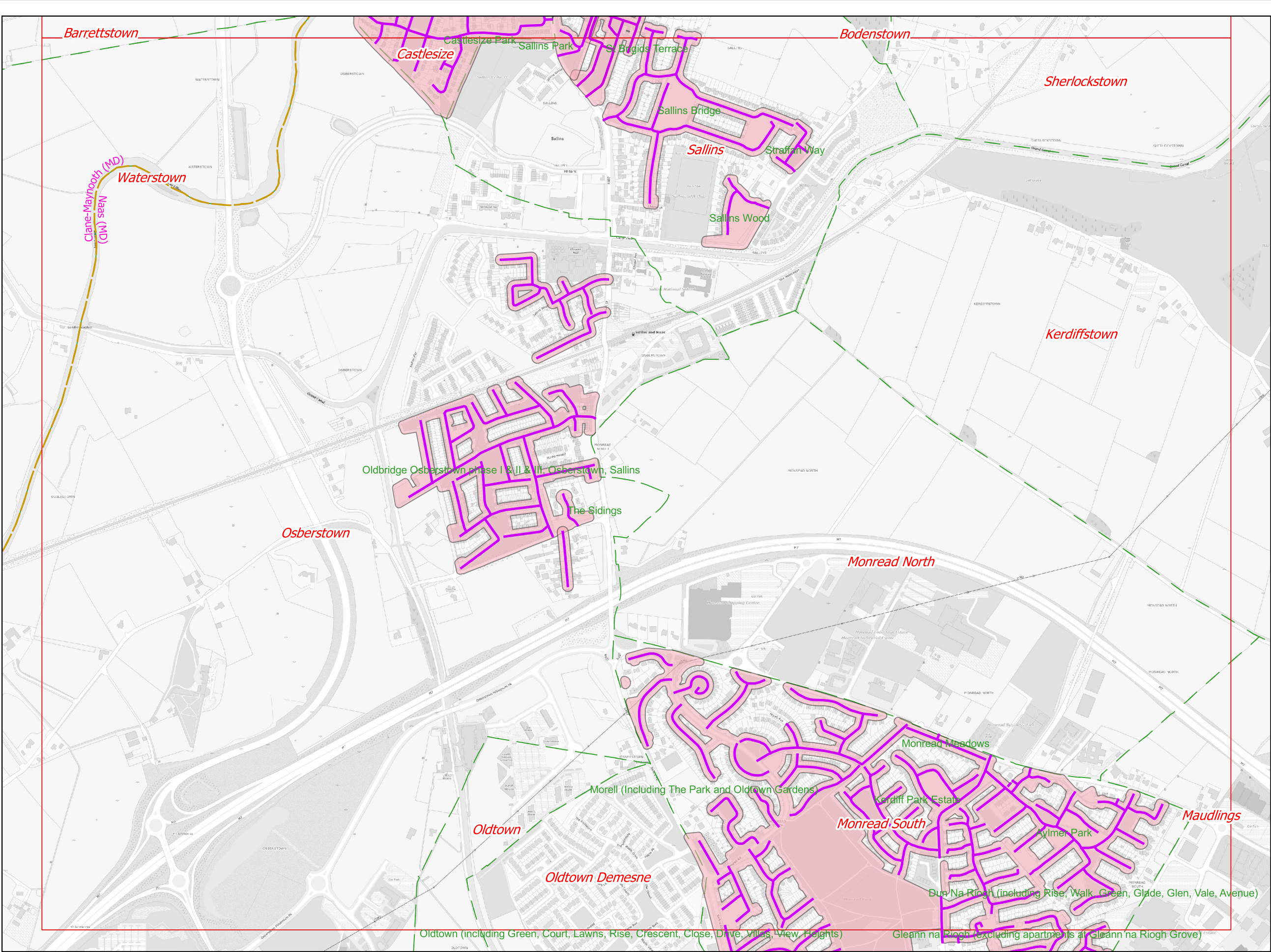
Legend

- 30 km/h proposed Special Speed Limit
- Taken in Charge Estates.
- Municipal District Boundary
- Townsland Boundary

Signature/Seal of Adoption:

Date of Adoption:

Sheet No. KE_10000_11_09	Status: Preliminary
Scale: 1:10000	Consultation
Date: 11/09/2025	Adopted



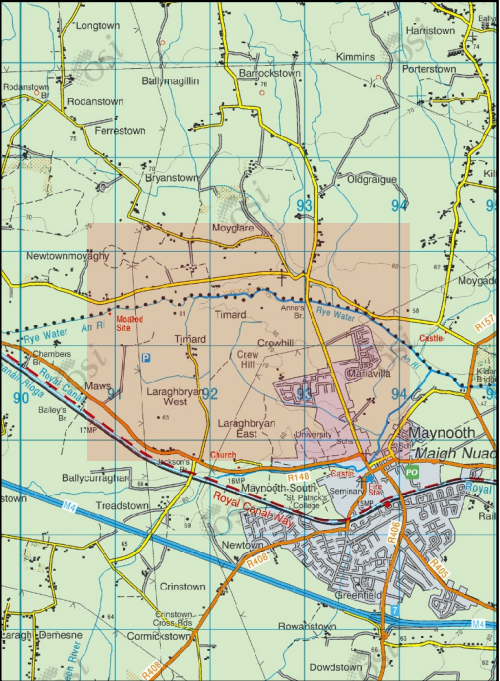
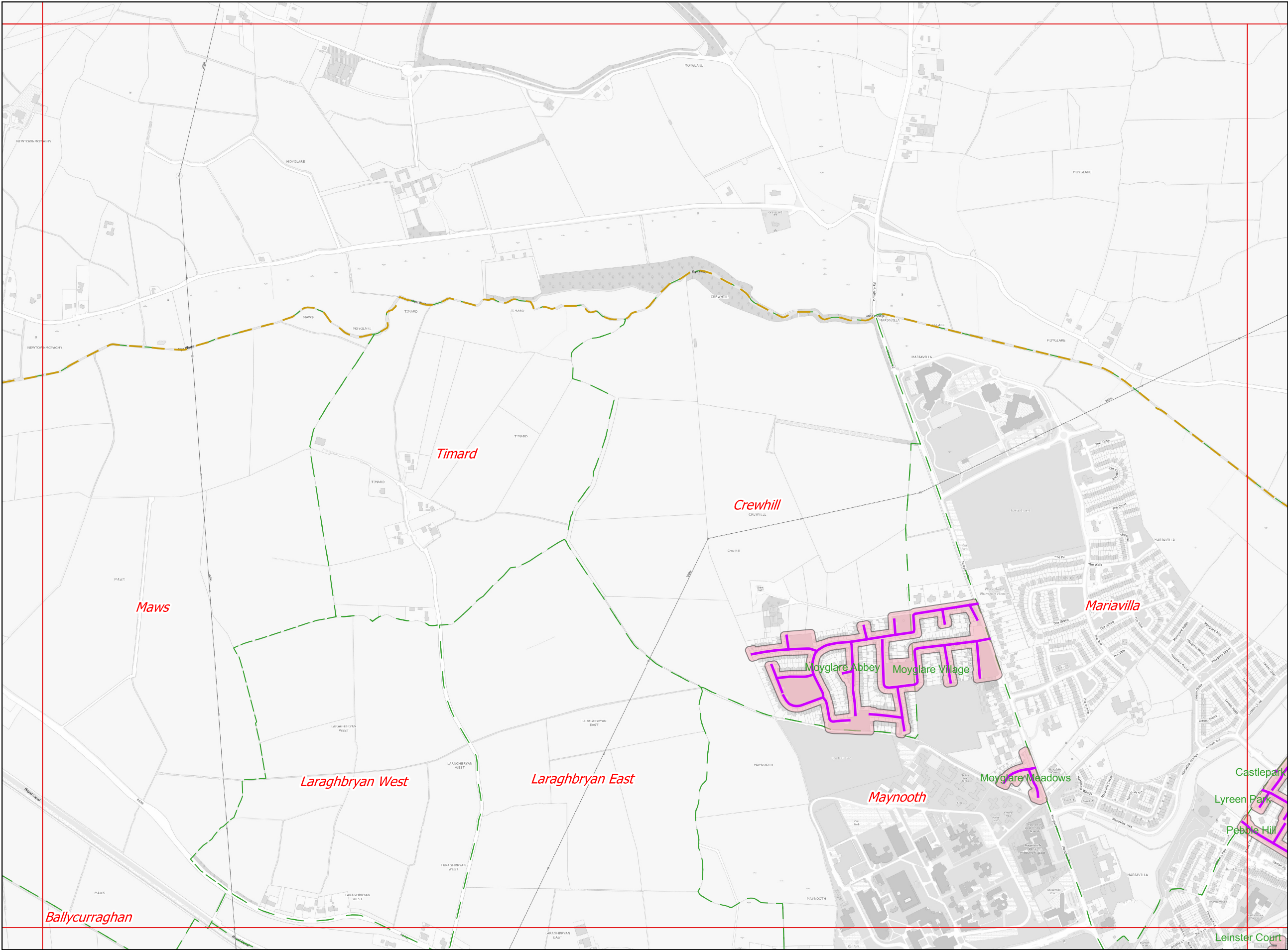
Legend

- 30 km/h proposed Special Speed Limit
- Taken in Charge Estates.
- Municipal District Boundary
- Townland Boundary

Signature/Seal of Adoption:

Date of Adoption:

Sheet No.	Status:
KE_10000_11_10	Preliminary
Scale: 1:10000	Consultation
Date: 11/09/2025	Adopted



Legend

- 30 km/h proposed Special Speed Limit
- Taken in Charge Estates.
- Municipal District Boundary
- Township Boundary

Signature/Seal of Adoption:

Date of Adoption:

Sheet No.	Status:
KE_10000_12_03	<div>Preliminary</div>
Scale: 1:10000	<div>Consultation</div>
Date: 11/09/2025	<div>Adopted</div>

<div>Preliminary</div>
<div>Consultation</div>
<div>Adopted</div>



Tailte
Éireann

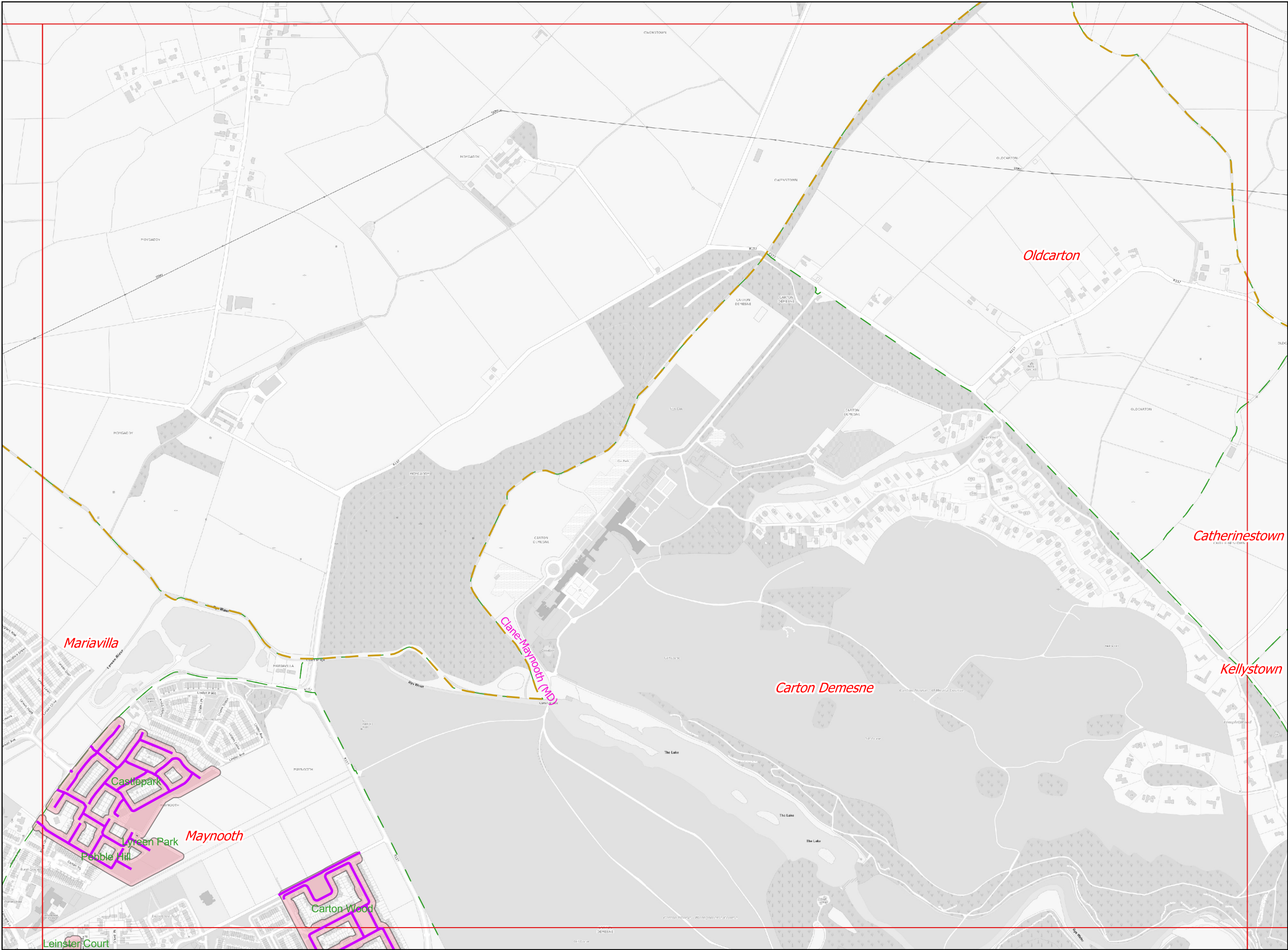
Ordnance
Survey
© Ordnance Survey Ireland / Licence No.
CYA5041403/Kildare County Council



An Roinn Iompair
Department of Transport



Transport, Mobility & Open Spaces Department
Senior Engineer - Mr. Donal Hodgins MA,BA, BAI, CEng, MIEI.
Kildare County Council, Comhairle Chontae Cill Dara
Áras Chill Dara, Devoy Park, Naas, Co.Kildare
T: +353-45-980424 F: +353-45-980420 E: roads@kildarecoco.ie



Legend

- 30 km/h proposed Special Speed Limit
- Taken in Charge Estates.
- Municipal District Boundary
- Townslend Boundary

Signature/Seal of Adoption:

Date of Adoption:

Sheet No.	Status:
KE_10000_13_03	Preliminary
Scale: 1:10000	Consultation
Date: 11/09/2025	Adopted



Tailte
Éireann

Ordnance
Survey
© Ordnance Survey Ireland/ Licence No.
CYAL5041403/Kildare County Council

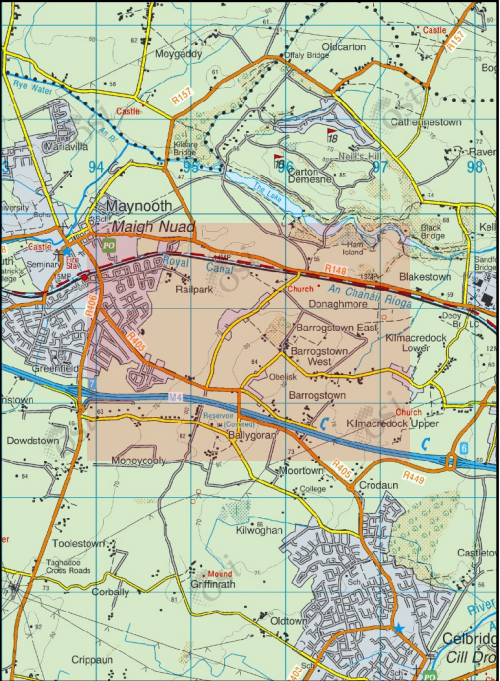
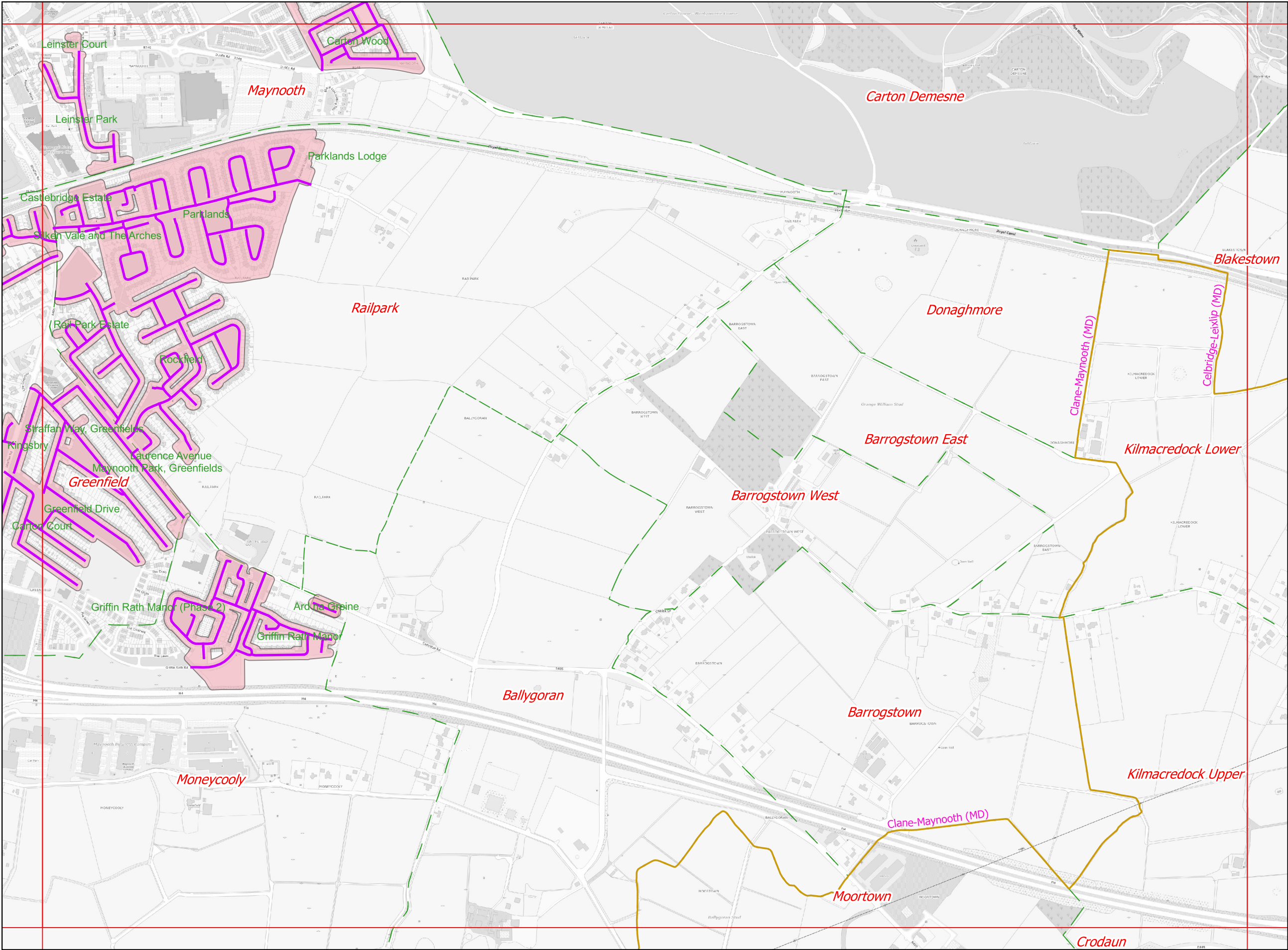


An Roinn Iompair
Department of Transport



Transport, Mobility & Open Spaces Department
Senior Engineer - Mr. Donal Hodgins MA,BA, BAI, CEng, MIEI.

Kildare County Council, Comhairle Chontae Cill Dara
Áras Chill Dara, Devoy Park, Naas, Co.Kildare
T: +353-45-980424 F: +353-45-980420 E: roads@kildarecoco.ie



Legend

- 30 km/h proposed Special Speed Limit
- Taken in Charge Estates.
- Municipal District Boundary
- Townsland Boundary

Signature/Seal of Adoption:

Date of Adoption:

Sheet No.

KE_10000_13_04

Scale:
1:10000

Date:
11/09/2025

Status:

Preliminary

Consultation

Adopted



Tailte
Éireann

Ordnance
Survey
© Ordnance Survey Ireland / Licence No.
CYAL5041403/Kildare County Council

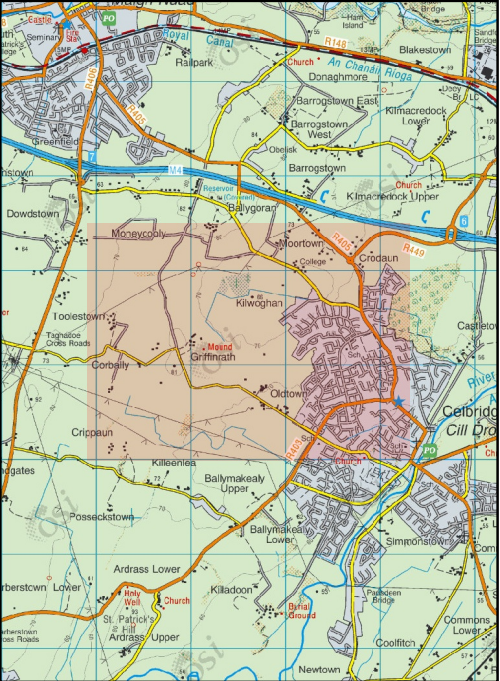
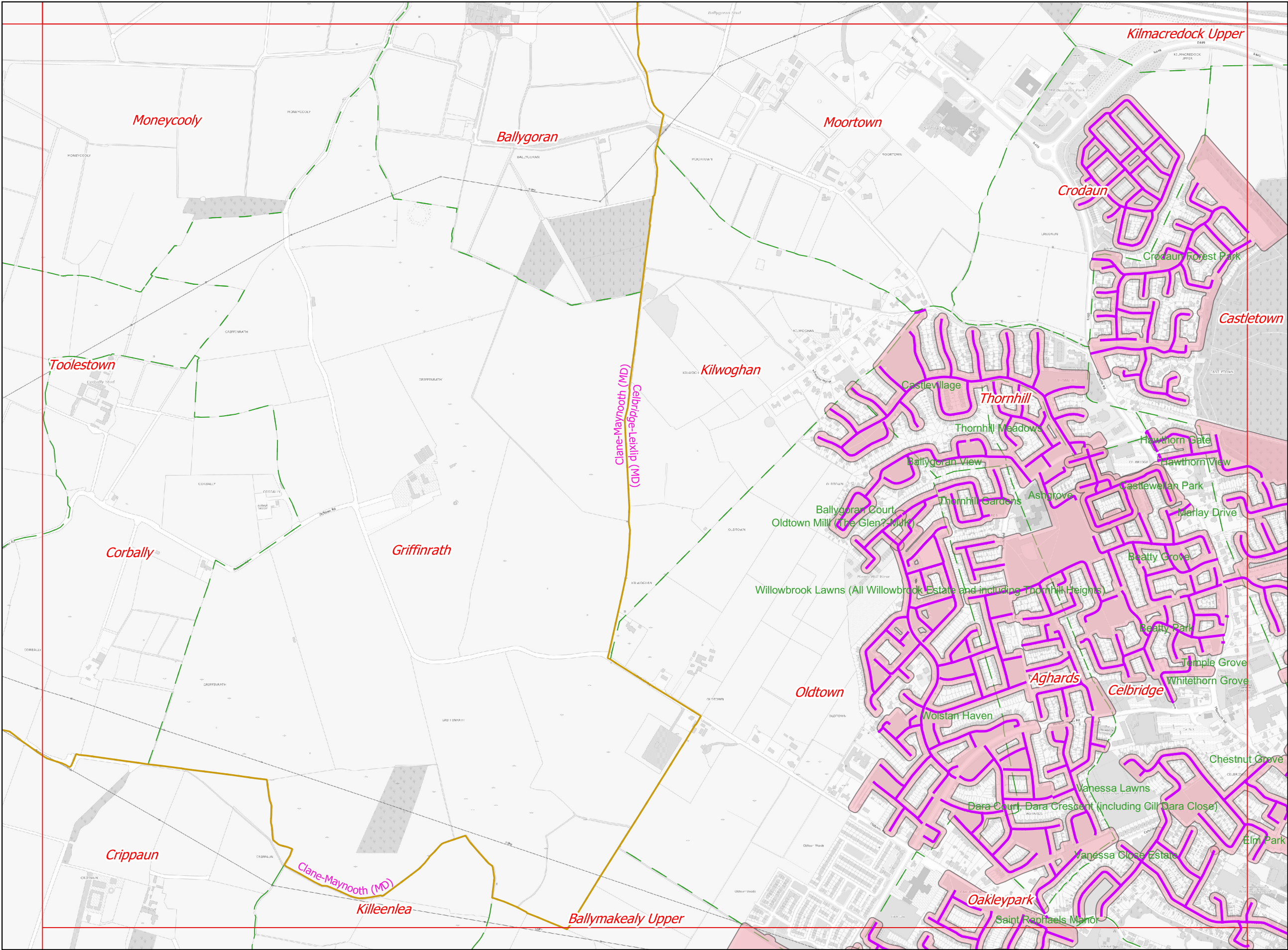


An Roinn Iompair
Department of Transport



Transport, Mobility & Open Spaces Department
Senior Engineer - Mr. Donal Hodgins MA,BA, BAI, CEng, MIEI.

Kildare County Council, Comhairle Chontae Cill Dara
Áras Chill Dara, Devoyn Park, Naas, Co.Kildare
T:+353-45-980424 F:+353-45-980420 E: roads@kildarecoco.ie



Legend

- 30 km/h proposed Special Speed Limit
- Taken in Charge Estates.
- Municipal District Boundary
- Townsland Boundary

Signature/Seal of Adoption:

Date of Adoption:

Sheet No.	Status:
KE_10000_13_05	Preliminary
Scale: 1:10000	Consultation
Date: 11/09/2025	Adopted



Tailte
Éireann

Ordnance
Survey
© Ordnance Survey Ireland/ Licence No.
CYAL5041403/Kildare County Council

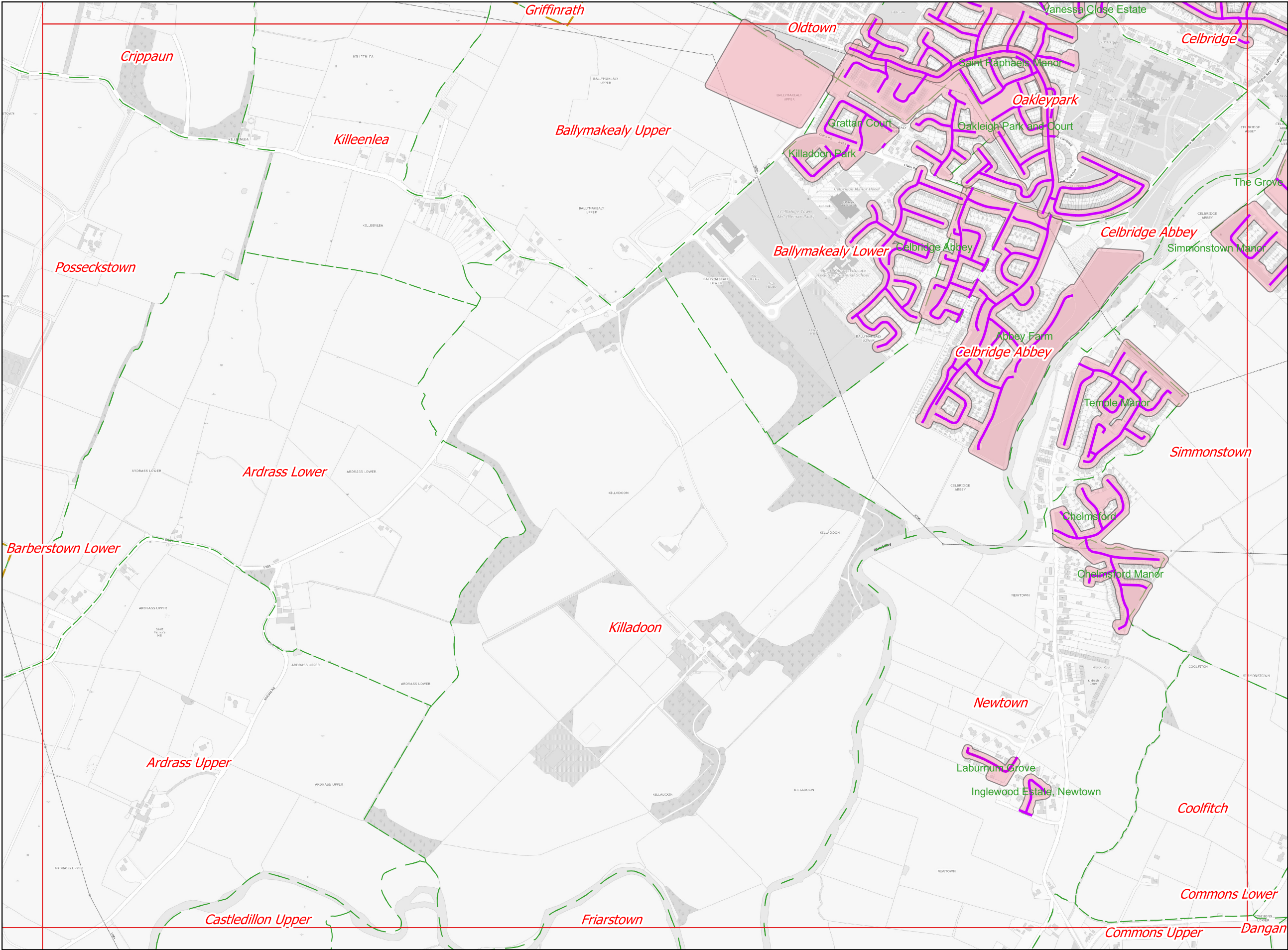


An Roinn Iompair
Department of Transport



Transport, Mobility & Open Spaces Department
Senior Engineer - Mr. Donal Hodgins MA,BA, BAI, CEng, MIEI.

Kildare County Council, Comhairle Chontae Cill Dara
Áras Chill Dara, Devoyn Park, Naas, Co.Kildare
T:+353-45-980424 F:+353-45-980420 E: roads@kildarecoco.ie



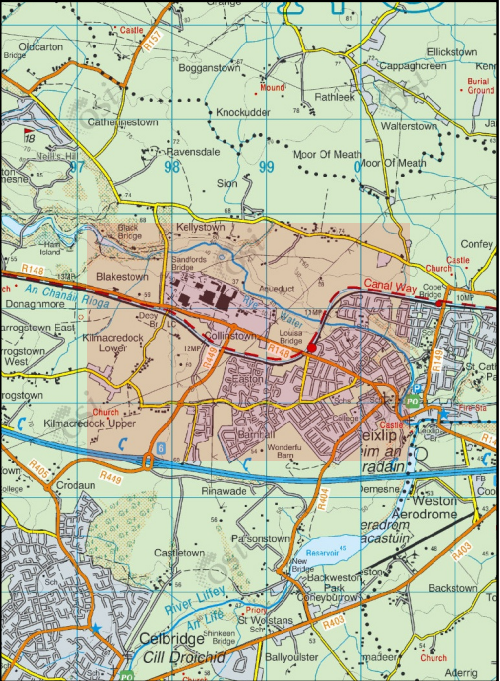
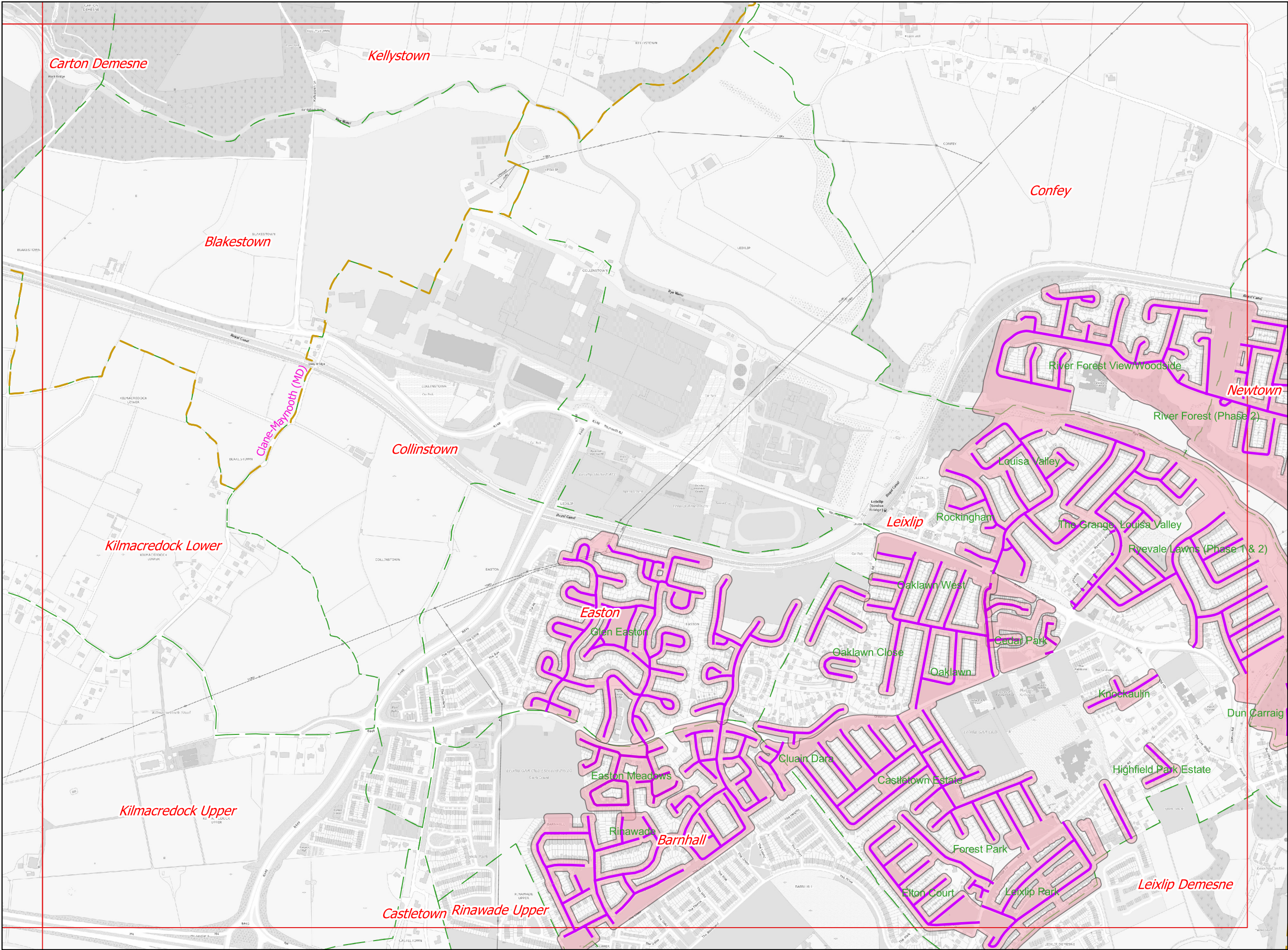
Legend

- 30 km/h proposed Special Speed Limit
- Taken in Charge Estates.
- Municipal District Boundary
- Townsland Boundary

Signature/Seal of Adoption:

Date of Adoption:

Sheet No. KE_10000_13_06	Status: Preliminary
Scale: 1:10000	Consultation
Date: 11/09/2025	Adopted



Legend

- 30 km/h proposed Special Speed Limit
- Taken in Charge Estates.
- Municipal District Boundary
- Townland Boundary

Signature/Seal of Adoption:

Date of Adoption:

Sheet No.	Status:
KE_10000_14_04	Preliminary
Scale: 1:10000	Consultation
Date: 11/09/2025	Adopted



Tailte Éireann

Ordnance Survey
© Ordnance Survey Ireland / Licence No. CYAL5041403/Kildare County Council



An Roinn Iompair
Department of Transport



Transport, Mobility & Open Spaces Department
Senior Engineer - Mr. Donal Hodgins MA,BA, BAI, CEng, MIEI.

Kildare County Council, Comhairle Chontae Cill Dara
Áras Chill Dara, Devoyn Park, Naas, Co.Kildare
T: +353-45-980424 F: +353-45-980420 E: roads@kildarecoco.ie